



This is a digital copy of a book that was preserved for generations on library shelves before it was carefully scanned by Google as part of a project to make the world's books discoverable online.

It has survived long enough for the copyright to expire and the book to enter the public domain. A public domain book is one that was never subject to copyright or whose legal copyright term has expired. Whether a book is in the public domain may vary country to country. Public domain books are our gateways to the past, representing a wealth of history, culture and knowledge that's often difficult to discover.

Marks, notations and other marginalia present in the original volume will appear in this file - a reminder of this book's long journey from the publisher to a library and finally to you.

Usage guidelines

Google is proud to partner with libraries to digitize public domain materials and make them widely accessible. Public domain books belong to the public and we are merely their custodians. Nevertheless, this work is expensive, so in order to keep providing this resource, we have taken steps to prevent abuse by commercial parties, including placing technical restrictions on automated querying.

We also ask that you:

- + *Make non-commercial use of the files* We designed Google Book Search for use by individuals, and we request that you use these files for personal, non-commercial purposes.
- + *Refrain from automated querying* Do not send automated queries of any sort to Google's system: If you are conducting research on machine translation, optical character recognition or other areas where access to a large amount of text is helpful, please contact us. We encourage the use of public domain materials for these purposes and may be able to help.
- + *Maintain attribution* The Google "watermark" you see on each file is essential for informing people about this project and helping them find additional materials through Google Book Search. Please do not remove it.
- + *Keep it legal* Whatever your use, remember that you are responsible for ensuring that what you are doing is legal. Do not assume that just because we believe a book is in the public domain for users in the United States, that the work is also in the public domain for users in other countries. Whether a book is still in copyright varies from country to country, and we can't offer guidance on whether any specific use of any specific book is allowed. Please do not assume that a book's appearance in Google Book Search means it can be used in any manner anywhere in the world. Copyright infringement liability can be quite severe.

About Google Book Search

Google's mission is to organize the world's information and to make it universally accessible and useful. Google Book Search helps readers discover the world's books while helping authors and publishers reach new audiences. You can search through the full text of this book on the web at <http://books.google.com/>

WIDENER LIBRARY



HX JF8J P

Br 3137.71-9



MODERN GEOGRAPHY.

A Description of the Empires, Kingdoms, States, and Colonies; with the Oceans, Seas, and Isles, in all Parts of the World: including the most recent Discoveries and political Alterations. Digested on a new Plan.

By JOHN PINKERTON.

The Astronomical Introduction by the Rev. S. Vince, A. M. F. R. S. &c. With numerous Maps drawn under the Direction, and with the latest Improvements of Arrowsmith, and engraved by Lowry. The whole are added, a Catalogue of the best Maps and Books of Travels and Voyages, in all Languages; and an ample Index. A new Edition. In 2 Vols. 4to. Price 5l. 5s. boards.

"Mr. P. has presented us with a production, which we need not be ashamed to own as of British growth, which is not a mere bookseller's job, but is the fruit of the persevering study of a man of letters, and has been conducted on the principles and for the advancement of science."

Mess. Rev.

PINKERTON'S SCHOOL

ATLAS, containing 21 Maps neatly coloured. Price 12s. half-bound.

The BRITISH THEATRE;

or, a COLLECTION of PLAYS, which are acted at the Theatres Royal, Drury-Lane, Covent-Garden, and Haymarket, printed under the Authority and by Permission of the Managers from the Prompt-Books, with Biographical and Critical Remarks.

By Mrs. INCHBALD.

With elegant Engravings. In 25 Vols. royal 18mo. Price 6l. 16s. 6d.; or, on fine Paper, with Portraits and Proof impressions of the Plates, Price 19l. in boards.

The MODERN THEATRE;

or, a Collection of successful Modern Plays, acted at the Theatres Royal, London. Printed from the Prompt-Books by Authority of the Managers. Selected by Mrs. INCHBALD. In 10 Vols. royal 18mo. to correspond with Inchbald's British Theatre, and Collection of Farces, Price 2l. 10s. and on fine Paper, Price 3l. 15s. boards.

A COLLECTION of FARCES

and other AFTERPIECES, which are acted at the Theatres Royal, Drury-Lane, Covent-Garden, and Haymarket. Printed under the Authority of the Managers from the Prompt-Books. Selected by Mrs. INCHBALD. In 7 Vols. royal 18mo. Price 1l. 15s.; or on fine Paper, with Portraits, Price 2l. 12s. 6d. boards.

CONVERSATIONS on POLITICAL ECONOMY; in which the Elements of that Science are familiarly explained. By the Author of "Conversations on Chemistry." 2nd Edit. In 1 large Vol. 12mo. Price 9s. boards.

CONVERSATIONS on CHEMISTRY. In which the Elements of that Science are familiarly explained and illustrated by Experiments. In 2 Vols. 12mo. with Plates by Lowry. The 5th Edition. Price 14s. boards.

CONVERSATIONS on BOTANY, with Twenty Engravings.

The 2d Edit. In One Vol. 12mo. Price 7s. 6d. plain, or 10s. 6d. coloured.

The object of this Work is to enable young persons to acquire a knowledge of the vegetable productions of their native country; for this purpose the arrangement of Linnaeus is briefly explained, and a native plant of each class (with a few exceptions) is examined, and illustrated by an Engraving; and a short Account is added of some of the principal foreign species.

A PRACTICAL DICTION-

ARY of POPULAR MEDICINE, comprehending the different Branches of the Healing Art, so far as they relate to the Preservation of the Health of Man, residing in different Climates, and engaged in different Occupations, as well as the general Treatment of his Diseases and Accidents; viz. Anatomy, Physiology, Surgery, Midwifery, Pharmacy, Diet, Cloathing, Exercise, &c. &c.

By RICHARD REECE, M.D.

In 8vo. A new Edition, with Additions, Price 16s. boards.

The MEDICAL GUIDE, for the Use of the Clergy, Heads of Families, Seminaries, and Young Practitioners in Physic, containing the latest Discoveries in Medicine.

By RICHARD REECE, M.D.

Twelfth Edition, 10s. 6d. boards.

"This work is more judicious than the Domestic Medicine of Dr. Huchan, which we have no doubt it will entirely supersede." *Crit. Rev. April, 1807.* "It is an advantage to have a work so judicious as that of Dr. Reece's in circulation, for the purpose of continual Reference." *Brit. Crit. April, 1807.*

POPULAR DIRECTIONS for the TREATMENT of the DISEASES of WOMEN and CHILDREN.

By JOHN BURNS, C.M. &c.

In 8vo. Price 9s. in boards.

AN INTRODUCTION to ENTOMOLOGY; or, ELEMENTS of the NATURAL HISTORY of INSECTS.

By **WILLIAM KIRBY, M.A. F.L.S.**
And **WILLIAM SPENCE, ESQ. F.L.S.**
In 8vo. illustrated by Coloured Plates. Vol. I. Third Edition, 18s. boards.

Vol. II. Second Edit. 18s. boards.
This work is intended as a general and popular history of insects, ("including an account of those insects which cause diseases in the human frame, and of those which are noxious to the farmer and agriculturist.")

The PRINCIPLES of MIDWIFERY.

By **JOHN BURNS, C.M.**
Professor of Midwifery, and Member of the Faculty of Physicians and Surgeons, Glasgow.

The Fourth Edit. In 8vo. 14s. Boards.

THE HISTORY of ALL RELIGIONS, with Explanations of the Doctrines and Order of Worship, as held and practised by all the Denominations of professing Christians: containing much information on Biblical Literature.

By **JOHN BELLAMY.**
The Second Edit. 6s.; and fine Paper, Price 10s. 6d. Boards.

RECREATIONS in MATHEMATICS, and NATURAL PHILOSOPHY.

First composed by **M. OZANAM**, of the Royal Academy of Sciences, &c. lately recomposed, and greatly enlarged, in a new Edition, by the celebrated **M. MONTUCULA**, and now translated into English, and improved with many Additions and Observations. By **CHARLES HUTTON, LL.D. and F.R.S. &c.**

The Second Edition. In 4 Vols. 8vo. (with near 100 Copper-plates), Price 3l. 3s. boards.

The CLASSICAL ENGLISH LETTER WRITER; or, EPISTOLARY SELECTIONS, designed to improve Young Persons in the Art of Letter Writing. With Rules and Observations on Epistolary Composition. By the Author of **LESSONS for YOUNG PERSONS in HUMBLE LIFE, &c. &c.** In 12mo. Price 5s. bound.

REMARKS on the ART of MAKING WINE, with Suggestions for the Application of its Principles to the Improvement of DOMESTIC WINES.

By **JOHN MACCULLOCH, M.D.**
The 2nd Edit. 12mo. Price 7s. boards.

The POWER of RELIGION on the MIND, in Retirement, Affliction and at the Approach of Death. Exemplified in the Testimonies and Experience of Persons, distinguished by their Greatness of Learning, or Virtue.

By **LINDLEY MURRAY.**
The 15th Edition. In 8vo. Price 12s. Also in 12mo. Price 5s. in Boards.

AN ENGLISH GRAMMAR comprehending the Principles and Rules of the Language; illustrated by appropriate Exercises, and a Key to the Exercises.

By **LINDLEY MURRAY.**
The 3d Edition (corrected and much enlarged), in 2 Vols. 8vo. Price 1l. 1s. bd.

HINTS ADDRESSED to PROPRIETORS of ORCHARDS, and to GROWERS of FRUIT in general.

By **WILLIAM SALISBURY.**
In One Vol. 12mo. Price 6s. boards.
A TREATISE on the CULTURE and MANAGEMENT of FRUIT TREES, in which a new Method of Pruning and Training is fully described. Published by Order of Government.
By **WILLIAM FORSYTH, F.A.S. &c.**
Late Gardener to His Majesty, at Kensington and St. James's, &c.

The 6th Edition, with Plates, 13s.
The RURAL SPORTS; or a Description of the Pleasures and Amusements arising from the Air, the Fields, the Waters, and the Forests; being Rules and Directions for Shooting, Fishing, and Hunting, with an Abbreviation of the Law relative to each; interspersed with Sketches and Anecdotes from Natural History.

By the Rev. **W. B. DANIEL.**
Illustrated by 72 Plates, principally from Drawings by Reinagle, and engraved by Scott.

A new Edition. In 3 Vols. demy 4to. 7l. 17s. 6d. or 3 Vols. royal 8vo. 5l. 5s.

AN UNIVERSAL HISTORY, in Twenty-four Books, translated from the German of John Müller.

In 3 Vols. 8vo. Price 1l. 16s. boards.
This work is not a mere compendium of Universal History, but contains a Philosophical Inquiry into the Moral and more especially the Political Causes which have given rise to the most important Revolutions in the History of the Human Race.

COMMENTARIES on some of the most IMPORTANT DISEASES of CHILDREN.

By **JOHN CLARKE, M.D. &c.**
In royal 8vo. Price 10s. 6d. boards

LONDON, Nov. 1819.

VALUABLE WORKS

PUBLISHED BY

LONGMAN, HURST, REES, ORME, AND BROWN.

CRUTWELL'S HOUSEKEEPER'S ACCOMPT-BOOK for the Year 1819, being an easy, concise, and complete Method of keeping an exact Account of every Article made Use of in the Family, on Fifty-two Pages; also containing a Variety of useful Receipts in Cookery, Marketing Tables, and Tables of Weights and Measures, Assizes of Bread, Assessed Taxes, &c. &c. Price 2s. sewed.

THE ANNUAL BIOGRAPHY and OBITUARY, with Silhouette Portraits. Containing—I. Memoirs of those celebrated Men, who have died within the Years 1815-1816.—II. Neglected Biography, with Biographical Notices and Anecdotes, and Original Letters.—III. Analyses of recent Biographical Works.—IV. A Biographical List of Persons who have died within the British Dominions, so as to form a Work for Reference, both now and hereafter.

In One Vol. 8vo. Price 15s. Boards.
Vol. 2, for 1816-17, price 15s. boards.
Vol. 3, for 1818, will be published on January 1, 1819.

THE FAMILY SHAKESPEARE; in which nothing is added to the Original Text: but those Words and Expressions are omitted which cannot with propriety be read aloud in a Family. By THOMAS BOWDLER, Esq. F.R.S. and S.A. In 10 vols. Royal 18mo. Price 3s. 3s. Boards.

"My great objects in this undertaking are to remove from the writings of Shakspeare, some letters which diminish their value, and, at the same time, to present to the public an edition of his Plays, which the parent, the guardian, and the instructor of youth may place without fear in the hands of the pupil; and from which the pupil may derive instruction as well as pleasure; may improve his moral principles, while he refines his taste; and without incurring the danger of being hurt with any indelicacy of expression, may learn the fate of Machbeth, that even a kingdom is dear if purchased, if virtue be the price of acquisition."—*Preface.*

MEMOIRS of the late Mrs. ELIZABETH HAMILTON; with a Selection from her Correspondence, and other Unpublished Writings. By Miss BENDER. 3 vols. 8vo. with a Portrait after Rastrelli. Price 1l. 1s. Boards.

"They are the most elegant and acceptable tribute which friendship could pay to the memory of one so highly worthy of being long remembered."—*Select Review.*

An **ESSAY on the DISORDERS of OLD AGE**, and on the Means for prolonging Human Life. By ANTHONY CARLISLE, F.R.S. F.S.A. F.L.S. &c. &c. The 2d Edit. with several important Additions. In 8vo. 5s. Bds.

DIRECTIONS FOR THE TREATMENT of PERSONS who have TAKEN POISON, and those in a State of apparent Death: together with the Means of detecting Poisons and Adulteration in Wine: also, of distinguishing Real from Apparent Death. By M. P. ORFILA. Translated from the French, by R. H. BLACK, Surgeon.—With an Appendix on Suspended Animation, and the Means of Prevention. In 12mo. Price 5s. Boards.

SKETCHES of AMERICA. Narrative of a Journey of Five Thousand Miles through the Eastern and Western States of America, contained in Eight Reports, addressed to the Thirty-nine English Families by whom the Author was deputed, in June 1817, to ascertain whether any, and what Part of the United States would be suitable for their Residence.—With Remarks on Mr. BIRKBECK'S "NOTES and LETTERS."

By HENRY BRADSHAW FEARON.

The 2d edit. In 8vo. price 10s. 6d. bds.

MEMOIRS of the COURT of QUEEN ELIZABETH. By LUCY AIKIN. In 2 vols. 8vo. with a Portrait. The 2d Edit. Price 1l. 5s. Boards.

The present Work is composed upon the Plan of uniting with the personal History of a celebrated female Sovereign, and a connected Narration of the Domestic Events of her Reign, a large Portion of Biographical Anecdote, private Memoir, and Traits illustrative of the Manners, Modes of Thinking, and Literature of an interesting Period of English History.

The DICTIONARY of the ENGLISH LANGUAGE; in which the Words are deduced from their Originals, and illustrated in their different Significations, by Examples from the best Writers; to which are prefixed, a History of the Language, and an English Grammar.

By **SAMUEL JOHNSON, LL.D.**

With numerous Corrections, and with the Addition of many Thousand Words.

By the Rev. **HENRY J. TODD, M.A.**
F. S. A.

Chaplain in Ordinary to His Majesty, and Keeper of the Archbishop of Canterbury's Records. Four Vols. handsomely printed in 4to. Price 11*l.* 11*s.*

EXCURSIONS through the COUNTIES of ESSEX, SUFFOLK, and NORFOLK; comprising brief Historical and Topographical Delineations of the City of Norwich, and every Town and Village; together with Descriptions of the Residences of the Nobility and Gentry, Remains of Antiquity, and every other most interesting Object of Curiosity. Forming a complete Guide for the Traveller and Tourist through the three Counties. Illustrated with Three Hundred Engravings. Each County will be complete in 12 Numbers, and form a distinct Work. To be comprised in 36 Monthly Numbers, each to contain at least Eight Engravings and 36 Pages of Letter-press. Price 2*s.* 6*d.* 12mo.; or 4*s.* in 8vo. with Proof Impressions of the Plates.

Vol. I. of ESSEX, NORFOLK, and SUFFOLK, each containing Six Numbers and Forty-eight Views, with a Map of the Counties, are already published.

Arrangements are made to publish the other Counties of England, Scotland, and Ireland, on the same Plan.

A PICTURESQUE VOYAGE ROUND GREAT BRITAIN; containing a Series of Views illustrative of the Character and prominent Features of the Coast.

By **WILLIAM DANIELL, A. R. A.**

Vol. I. consists of a Voyage from the Land's End, Cornwall, to Holyhead. Imperial 4to. 7*l.* 10*s.* half-bound, Morocco back.—Vol. 2, from Holyhead to Portpatrick, 7*l.* 10*s.*—Vol. 3, comprises the Western Highlands, and Isles of Scotland, Price 7*l.* 10*s.*

Vol. 4, is publishing in Monthly Numbers, Price 10*s.* 6*d.* each; containing Three Plates and descriptive Letter-press.

A SUCCINCT ACCOUNT of the CONTAGIOUS FEVER of this Country, as exemplified in the Epidemic now prevailing in London, with the appropriate Method of Treatment as practised in the House of Recovery, and pointing out the Means of Prevention. By **THOMAS BATEMAN, M.D. F.L.S.** Physician to the Public Dispensary, and Consulting Physician to the Fever Institution in London, &c. &c. In 8vo. Price 6*s.* Boards.

The EDINBURGH GAZETTEER; or, **GEOGRAPHICAL DICTIONARY;** comprising a complete Body of Geography, Physical, Political, Statistical, and Commercial.

Handsomely printed in 8vo. (double columns) and containing twenty-five sheets of letter-press, Part I. to III. 9*s.* each.

To be completed in 12 parts.

A NEW GENERAL ATLAS, constructed from the latest Authorities.

By **A. ARROWSMITH.**

Comprehended in 53 Maps, from original Drawings, engraved in the best Style of the Art by Sidney Hall.

In royal 4to. Price 1*l.* 16*s.* half-bound.

SYSTEMATIC EDUCATION; or, **ELEMENTARY INSTRUCTION** in the various Departments of Literature and Science; with Practical Rules for studying each Branch of useful Knowledge. By the Rev. **W. SHEPHERD,** the Rev. **J. JOYCE,** and the Rev. **LANT CARPENTER, LL.D.** In two thick Vols. 8vo. with nine Plates. 2nd Edition. Price 1*l.* 11*s.* 6*d.* boards.

A GENERAL COLLECTION of VOYAGES and TRAVELS; forming a complete History of the Origin and Progress of Discovery, by Sea and Land, from the earliest Ages to the present Time.

To which is added, a Critical Catalogue of Books of Voyages and Travels; and a sample Index to the Work.

By **JOHN PINKERTON,**

Author of Modern Geography, &c. &c. In 17 Vols. 4to. illustrated by 197 Engravings, Price 37*l.* 16*s.* boards.

An ABRIDGMENT of Mr. **PINKERTON'S** MODERN GEOGRAPHY; and Professor **VINCE'S** ASTRONOMICAL INTRODUCTION. In 1 large Vol. 8vo. with a Selection of the most useful Maps, accurately copied from those in the larger Work, all which were drawn under the Direction and with the latest Improvements of Arrowsmith. The Edition. Price 18*s.* bound.

A NEW AND ACCURATE
DESCRIPTION
 OF ALL THE
DIRECT AND PRINCIPAL CROSS
ROADS
 IN
ENGLAND AND WALES,
 AND PART OF THE
ROADS OF SCOTLAND:

With a Variety of New Admeasurements.

A GENERAL MAP ADAPTED OF THE WORK ;

New Maps, viz : of the Southern Coast with the Country adjacent ; of the Isle of Thanet ; of the Isle of Wight ; and of the Parts of Cumberland, Westmoreland, and Lancashire, comprehending the Lakes :

AN ACCOUNT OF NOBLEMEN'S and GENTLEMEN'S SEATS,
 and other remarkable Objects ;

A GENERAL INDEX of the ROADS to the different TOWNS,
 Denoting the COUNTIES in which they are situated, their MARKET DAYS, and the INNS which supply POST HORSES, &c.

AN INDEX to the COUNTRY SEATS and PLACES described.

A TABLE of the HEIGHTS of MOUNTAINS and other EMINENCES,
 From the Grand Trigonometrical Survey of the Kingdom, under the Direction of
 LIEUTENANT COLONEL MUDGE.

CORRECT ROUTES OF THE MAIL COACHES, AND

An Alphabetical TABLE of all the principal TOWNS ;

CONTAINING

The Rates of Postage ; the Times of the Arrival and Return of the Mails ;
 the Population, &c.

The Whole greatly augmented and improved by the Assistance of
 FRANCIS FREELING, Esq. Secretary to the Post-Office,

And of the several Surveyors of the Provincial Districts, under the Authority of

The Post-Master-General,

Daniel

BY LIEUTENANT-COLONEL PATERSON,

Assistant Quarter-Master-General of His Majesty's Forces.

THE FIFTEENTH EDITION.

London :

Printed for the PROPRIETOR ; and sold by Messrs. LONGMAN, HURST, REES,
 ORME, and BROWN, Paternoster-row ; and Mr. FADEN, Charing Cross.

1811.

B23637.71.9
~~8475.58~~



✧ This Work is entered according to Act of Parliament in the Register-Book of the Stationers' Company; and whoever pirates it will be liable to a Prosecution.

Printed by Cox, SON, and BAYLIS,
75, Great Queen Street.

1
5
2
0
0
3

TO THE *Jwy*
QUARTER-MASTER-GENERAL

OF

**HIS MAJESTY'S FORCES,
THIS DESCRIPTION OF THE ROADS OF
GREAT-BRITAIN**

IS MOST HUMBLY DEDICATED

AND

PRESENTED,

BY

HIS MOST OBLIGED,

AND MOST OBEDIENT

HUMBLE SERVANT,

DANIEL PATERSON.

TABLE OF CONTENTS.

1.	Advertisements by the Proprietor	v to vii
2.	Preface Explanatory of the Work	ix
3.	General Index to the Roads	1 to 63
4.	Two new Roads which came too late for insertion in the Addenda	64
5.	Circuits of the Judges.....	66
6.	Table of Charges for Post-Horses	67
7.	Explanation of the Roads	68

THE ROADS.

8.	The Direct Roads from London.....	1 to 279
9.	The Cross Roads.....	279 to 456
10.	Addenda et Corrigenda	457 to 464
11.	Index to the Country Seats.....	465 to 515

APPENDIX.

12.	A Table of the Heights of all the principal Hills and other remarkable Eminences above the Level of the Sea at Low Water, serving as Stations in the Grand Trigonometrical- Survey of the Kingdom; transmitted to the Proprietor of Paterson's Roads, by Lieut. Colonel Mudge	516 to 519
13.	A Table of the Counties in England and Wales, with the Number of Parishes, Towns, and Townships, in each; the Population, Number of Boroughs, and Members returned to Par- liament.....	520 to 521
14.	A List of Post Towns and principal Places, with the Postage of a single Letter to and from London, according to the actual Routes of the Post; also the Times of Arrival and Return of the Mail Coaches or the Post; and the Number of Houses and Inhabitants of each Town, from the Returns made to Parliament in 1801	522 to 537
15.	A List of the Packet Boats.....	538
16.	Directions to the Binder.....	540

ADVERTISEMENT

To the FOURTEENTH EDITION.

THE Proprietor of Lieutenant Colonel Paterson's Book of the Roads, which has always maintained a high estimation in the Public opinion, has now the honour of presenting a New Edition, being the Fourteenth ; and he flatters himself that it will be received with increased approbation, from the pains which have been taken to render it more convenient and complete.

The old Friends of this useful Work will perceive, that the whole is arranged upon a new Plan ; by devoting one column, in each page, to the Description of the Roads and Distances ; and the other, to the Seats and Topographical History : and this is so contrived, that, as the route continues, every object or observation relating to it shall be under the eye in the same page.—They will also find, that the Book is increased considerably, by New Matter, as well as by new Roads ; though from the enlargement of the page a very small addition is made to its thickness.

A new and more comprehensive Map of the Roads has likewise been prepared, corresponding with the descriptions ; so that the Traveller may trace his route with the greater facility : and at the end of the Work is an Alphabetical Table of all the principal Towns, containing, the Rates of Postage ; the Times of the Arrival and Departure of the Mails ; the Number of Houses ; and the Population : the two former communicated by the Gentlemen of the Post-Office ; and the two latter from the Report presented to

Parliament. These, it is presumed, will be of importance to the Traveller, both as affording matter of curiosity, and of useful information.

The Proprietor of this Work would be wanting in gratitude, were he not to avail himself of this opportunity of returning his best thanks to those Gentlemen, who have transmitted, through the Publishers, a great number of Emendations and Improvements : to the Right Honourable the Postmaster-General, for the favour of their support, and the facilities given under their authority for the communication of New Admeasurements, &c. &c. : to Francis Freeling, Esq., Secretary to the Post-Office, for his very ready attention upon all occasions in promoting this undertaking : as also to the Gentlemen, who execute the duties of Surveyors to the Post-Office in the several Provincial Districts : namely, to George Hodgson, Esq.—Samuel Lott, Esq.—Samuel Woodcock, Esq.—Christopher Saverland, Esq.—George Western, Esq.—Barnaby Bartlett, Esq.—and Leonard Aust, Esq.—for the very material aid, which their local situations enabled them to afford : to Lieutenant Colonel Mudge, for the Altitudes of the principal Hills and Mountains, serving as Stations for the Grand Trigonometrical Survey of the Kingdom, as taken under his direction by the authority of the Board of Ordnance ; comprehending nearly all the most remarkable Eminences in Wales as well as those in England south of Westmoreland : likewise to the Honourable the Commissioners of the Stamp Office, for the List of the Inns, &c. which supply Post Horses. In short, from the assistance which the Proprietor has received from all the Offices of Government, where information could be obtained, this publication may be considered as an official production.

To the Reverend J. Symons, junior, of Whitburn, in the county of Durham, the Proprietor is obliged for the suggestion of the New Arrangement of the Roads and Seats in the same page, as now adopted ; and for the execution of it, he is indebted to his very accurate and indefatigable friend, Mr. Thomas Keith, the Editor of the last Edition ; whose engagements in his profession, as a Teacher of Geography and Mathematics, and in the superintendence of his own useful and scientific Publications, leave him but little leisure.—The Proprietor was at a loss for a competent Assistant ; and but for his patient care and perseverance, it is not probable, that the Work would ever have attained its present eminence, as the most correct and valuable performance of the kind.

London, January, 1808.

To the FIFTEENTH EDITION.

THE same plan has been pursued in this as was adopted in the former edition. Some few additions have been thrown into the appendix ; and two new routes, the one from London and the other from Bath to Exeter, communicated by a noble lord, but which did not come to hand till the Addenda were printed off, have been inserted immediately after the General Index to the Roads. The advantages of the route from London to Exeter are, that, by opening a communication between Ilminster and Honiton, nine miles are saved in distance, and the travelling is rendered more easy by passing through a line of country in which the hills are less steep. The cross road likewise from Bath to Exeter by Ilminster is several miles nearer than the old one by Bridgewater and Taun-

ton. The Table of the Altitudes of the principal Hills has been considerably enlarged through the further kind communications of Lieut.-Col. Mudge, and now contains all the stations in the trigonometrical survey. By the continued favour of the Post-Master-General, and Francis Freeling, Esq. the Secretary of the Post-Office, the Editor has been enabled to correct the Table of the Arrival and Return of the Post, and to give the time with tolerable exactness, so far at least as relates to those places which lie within the route of the mail-coaches. And, for the embellishment of the work, maps have been engraved of the Coast from Margate to Lymington, together with the Isle of Thanet, the Isle of Wight, and the country comprehending the Lakes of Cumberland, Westmorland, &c.

The attention which has been thus shown to render this edition as complete as the nature of such a work will admit, will, it is hoped, ensure to it the continued approbation and patronage of the public.

London, July, 1811.

** * * Gentlemen who will be so obliging as to favor this Work with any corrections or improvements, are requested to direct their communications to Messrs. Longman and Co., Paternoster Row.*

EXPLANATORY PREFACE.

This Preface is divided into Four Parts :

1. THE EXPLANATION OF THE INDEX.
2. THE EXPLANATION OF THE ROADS.
3. THE ARRANGEMENT OF THE ROADS.
4. DIRECTIONS FOR FINDING THE ROADS.

I.

Explanation of the Index.

THE plan and design of the Index, which is very comprehensive, is described at the beginning of it ; but it will perhaps be more clearly understood by the following observations.

Specimen of the Index from the first and second pages of it.

<i>Dis</i>		<i>Dis</i>	
186	* ABBERFORD , Yorksh. W. 182.	236	—by Chester, 153
	Swan. Cross, 355	220	—by Denbigh, 172
	ABBOTS BROMLEY , See BROMLEY	239	—by Shrewsbury and Llanrwst, 133
127	ABBOTSBURY , Dorsetsh. TH.	238	—by Shrewsbury and Oswestry, 132
	51	241	—by Shrewsbury and Wrexham, 134
190	Abbots Kerswell, Devon. 75	224	—by Whitchurch, 172
247	Aber, Caern. 132, 153.		* ABERGAVENNY , Monm. TU.
192	Aberavon, Glam. 89		Angel, Greyhound
	* ABERCONWAY , Caern. F. Bull,	146	—by Ragland, 115
	Ferry House Inn, Harp	151	—by Tregare, 100
			Cross, 282, 384

EXPLANATION.—**ABBERFORD** is in Yorkshire ; has a market on Wednesdays ; the direct road to it will be found at page 182 ; the inn which supplies post horses is the Swan ; and its direct distance from London is 186 miles. Abberford will be found among the Cross Roads at page 355.

When there are more than one road leading to any place of note, the different routes are all pointed out ; as, **ABERCONWAY** is in Caernarvonshire ; has a market on Fridays ; the inns which

supply post-horses are the Bull, the Ferry House Inn, and the Harp; the route *by Chester* is at page 153, and the distance from London is 236 miles; the route *by Denbigh* is at page 172, and the distance from London is 220 miles. There are also three roads to Aberconway which pass through Shrewsbury, and then branch off in different directions; one of them through Llanrwst measuring 238 miles, another through Oswestry 239, and the third through Wrexham 241; and these are found respectively at pages 132, 133, 134. And beside these there is a sixth route through Whitchurch, making the distance from London 224 miles; and this is laid down in page 172. There are no cross roads to or from Aberconway.

ABERGAVENTNY is in Montmouthshire, has a market on Tuesdays; the inns which furnish post-horses are the Angel and the Greyhound; the route by Ragland is to be found at page 115, and its length is 146 miles; that by Tregare is in page 400, and the distance from London is 151. The cross roads which pass through Abergavenny are described at pages 292, 384.

II.

Explanation of the Roads.

The general plan of the different routes is explained immediately before the commencement of the road from LONDON to DOVER; but, in order to be more explicit, the following example of the road from LONDON to RYEGATE is given by way of illustration, accompanied with such observations as will, it is hoped, render the whole perfectly plain and intelligible.

LONDON to RYEGATE.

(From page 29.)

To Kennington, r. q.		
Surrey - - - -	—	1½
L. to Croydon 8½ m.		
Stockwell Common,		
Swan	1	2½

LONDON to Ryegate.

To Kennington Turn-		
pike, Surrey	—	1½
Stockwell Common	1	2½

*. to Lambeth, l. to Croydon.			Clapham Common	1	3½
Clapham Common,			Upper Tooting	2½	5½
Plough - - - -	1	3½	Lower Tooting	½	6
r. through Clapham to King-			Upper Mitcham	1½	7½
ston, 8½ m.			Lower Mitcham	½	8½
Upper Tooting, Bell Inn	2½	5½	Sutton	3	11½
Lower Tooting - -	½	6	Banstead Downs	1½	13
r. to Dorking through Ewell,			Canhatch Farm	2	15
10½ m.; l. to			Tadworth	1	16
Upper Mitcham - -	1½	7½	Walton Heath	2	18
l. to Croydon 3½ m.			Gatton Inn	1	19
Lower Mitcham, King's			Ryegate	2	21
Head - - - -	¾	8½			
Cross the Wandle river.					
At the 9th mile-stone, l. to					
Carshalton 1½ m.					
* Sutton, Cock Inn -	3	11½			
r. to Ewell 3½ m.; l. to					
Croydon 4½.					
Banstead Downs, Obelisk	1½	13			
r. to Ewell 2½ m.; l. to					
Banstead 1					
Canhatch Farm - -	2	15			
Near ¼ m. farther, r. to					
Ewell 3½ m.; and thence					
to Kingston 5½.					
Tadworth, T. G. - -	1	16			
Walton Heath, T. G. -	2	18			
Gatton Inn - - -	1	19			
* RYEGATE, M. H. -	2	21			

This column is printed in the same manner as the earlier editions of Paterson's Roads; and, on comparing it with the adjacent column, it will be found to be exactly the same, by attending to the Roman type only; where the eye of the traveller is guided to the distances by dotted lines.

The measurements, which are taken in miles, halves, and quarters of miles, are arranged in two columns; the first giving the distance from one city, town, or village, to the next; the second the number of miles from the commencement of the road; and this plan is adhered to throughout, whether the measurement be from London, as in all the direct roads, or from some noted city or town, as in the cross roads. Thus, in the foregoing example, for instance, From the *King's Head* at Lower Mitcham to the *Cock Inn* at Sutton is 3 miles; and this inn is 11½ miles from London, where the measurement begins: the *Obelisk* on Banstead Downs is 1½ mile from the *Cock Inn* at Sutton, and 13 miles from London.

The utility and advantage of the *Italic* type remain now to be explained.—The words in *Italic*, immediately following the town, or place, to which the measurement is directed, shew the exact

point of distance : *Thus*, from Kennington Turnpike Gate to the *Swan* on Stockwell Common is 1 mile, thence to the *Plough* on Clapham Common 1 mile, thence to the *Bell Inn* at Upper Tooting is $2\frac{1}{2}$ miles, &c.

The other *Italic* lines point out where the roads lead to which branch off from the right and left of the main road, with the number of miles to the nearest market town, or remarkable village, &c. *Thus*, at Kennington Turnpike Gate a road turns off on the left to Croydon, which is distant from the main road $8\frac{1}{2}$ miles ; but the traveller goes forward to Stockwell Common, where, near the Swan Inn, a road turns off on the right to Lambeth, and on the left to Croydon : the traveller still goes forward to the Plough on Clapham Common, where a road turns off on the right to Kingston, which is distant $8\frac{1}{2}$ miles from the road ; the traveller pursues his journey to Upper Tooting, &c. through the whole. The cities are printed in ROMAN CAPITALS, the market towns in *ITALIC CAPITALS*, and those places which supply post-horses have an asterisk prefixed to them, as * Sutton and * *RYEGATE* in the foregoing column ; and, by turning to the General Index, the inns at Sutton will be found to be the *Cock* and *Greyhound* ; and at Ryegate, the *Swan* and *White Hart*.

The THIRTEENTH EDITION of Colonel Paterson's Roads, was the *first book* that ever gave the *lateral distances from the main roads*, amounting to upwards of twenty thousand ; and as this was a work of very considerable trouble and attention, the Editor of Paterson was apprehensive that these distances, like many other of his labours and improvements, would be copied by some contemporary author, and published as *original*—time has shewn that his apprehensions were well founded.

These lateral distances have been particularly useful in compressing the work, and have afforded an opportunity of giving the road to a place of note which lies a little out of a main road, so as not to interrupt the principal route. Thus from LONDON to DOVER (see pages 1, 2, and 3 of the roads) the road by lateral references is continued to *CHATHAM*, *MILTON*, and *FEVERSHAM* ; and of course they are not afterwards repeated. These

places are printed like the rest ; but the figures of distances are dropped short. This plan, which is peculiar to the new editions of Paterson's Roads, is extended to the Cross Roads. Thus if the traveller turn to page 288, where the road from BATH to CHELTENHAM is given, he will find not only the route to Cheltenham, but to *CHIPPING SODBURY, TETBURY, MINCHINGHAMPTON*, and GLOCESTER, which lie out of the main road.

It may be necessary to remark, that the roads which are pointed out by the initials *r.* and *l.*, as branching to the right and left, are, in general, turnpike roads ; but the distinction is not expressed ; and, as travellers are frequently deceived, by the natural expectation that turnpikes should be good roads, it is therefore recommended to make previous enquiry into the state of them ; as many of the cross turnpike roads are, in winter time, and often after wet weather, rendered almost impassable.

III.

Arrangement of the Roads, with the Standards from which they are measured.

I. The KENT Roads are measured from the *Surrey Side of London Bridge*, through Kent Street.

II. The PORTSMOUTH Road, and those branching from it, are measured from the *Stones' End in the Borough*, near the King's Bench, according to the mile-stones ; but our distances are given from the *Surrey Side of London Bridge*, through Newington.

III. The ISLE OF WIGHT Roads are measured from *Cowes*, and the distances given in the General Index are from London through Portsmouth, taking the distance from London to Cowes through Portsmouth at $84\frac{1}{4}$ miles.

IV. The CROYDON, RYEGATE, EPSOM, and BRIGHTHELMSTONE Roads, are measured from the *Surrey Side of Westminster Bridge*, and from the Standard in Cornhill. The mile-stones are generally numbered from both these places. The distances from

Cornhill are exactly *one* mile more than those from Westminster Bridge. Our distances are reckoned from Westminster Bridge.

V. The WINCHESTER and SOUTHAMPTON, DORSETSHIRE, DEVONSHIRE, CORNWALL, WILTSHIRE, SOMERSETSHIRE, and all the Roads in the south-west of the kingdom, are measured from *Hyde Park Corner* through Brentford.

VI. The UXBRIDGE, EDGEWARE, BIRMINGHAM, SHREWSBURY, and most of the Roads in the western part of the kingdom, are chiefly measured from *Tyburn Turnpike* at the top of Oxford Street.

✂ The HIGHGATE and HAMPSTEAD Roads are measured from Holborn Bars, near Gray's Inn Lane, and from the bottom of Oxford Street, where St. Giles's Pound formerly stood. A stone in the front of one of the houses in St. Giles's, facing Oxford Street, with an inscription, points out the spot.

VII. The BARNET Road, and all the Roads in the north, and north-west of the kingdom, are measured from the place where *Hicks's Hall* formerly stood; viz. at the end of St. John's Lane, St. John's Street, West Smithfield. A stone in the front of one of the houses has an inscription pointing out the spot.

VIII. The WARE and HUNTINGDON Roads, with the branches therefrom, are measured from *Shoreditch Church*; but the mile-stones are numbered from this standard no farther northward than Alconbury Hill, where these Roads join the Great North road, as measured from Hicks's Hall.

IX. The ESSEX Roads are measured from *Whitechapel Church*.



IV.

Directions for finding the Roads.

I. The DIRECT ROADS.—To find the road from LONDON to any city, town, or remarkable village, in England or Wales, look for the name of the place in the GENERAL INDEX TO THE ROADS,

and the figures to the right hand thereof, refer to the page in which is that part of the road containing the place looked for : Thus, from LONDON to DURHAM, the Index refers you to page 223, where you find Durham with its distance from London, &c. though the description of the road in which it is situated (being that from London to Edinburgh) begins in page 148, and ends in page 225. Thus the road between Durham and Boroughbridge is contained in pages 223 and 222 ; between Boroughbridge and Barnet, in pages 183, 182, 181, 180, 179, and 178 ; and between Barnet and London, in page 148 ; hence the whole route from Durham to London, or from London to Durham, is traced. To avoid every possibility of mistake we shall give a similar instance where the distance is shorter, and consequently where the road is divided into fewer parts. Thus to find the road from LONDON to TILBURY FORT in Essex, by Romford, the Index refers you to page 268, where (and at page 267) you will find the road in the following form :

*To ROMFORD, Essex, p. 265	—	11½
In the middle of the town, r. to		
Hornchurch, P. O. - - - -	2½	14
Upminster, P. O. - - - -	1½	15½
r. to Corbet's Tye, P. O. - -	1	16½
¼ m. farther, l. to North Ockendon, P. O. 1 m.; thence to South Ockendon 1½ m.; or r. to		
South Ockendon, P. O. - - -	3½	19½
½ m. before Stifford, r. to London through Dagenham 20¼ m.		
Stifford, P. O. Dog and Partridge	2	21½
Forward to Horndon on the Hill ; r. to road to Gray's Thurrock. London to Gray's Thurrock 24 m.		
Little Thurrock - - - - -	1	23½
Chadwell, T. G. - - - - -	1½	26½
Forward to Horndon on the Hill, r. to		
West Tilbury, T. G. - - - -	2	26½
Tilbury Fort, Ferry House - -	1½	28½

By which it appears that you are referred to page 265 for this road as far as Romford (the last remarkable place on the great road, or the last place you pass through before the road turns off) ; thence the remainder of the road to Tilbury Fort is given, after the above form, in pages 267 and 268, to which you are directed by the In-

dex. These references are made use of, in order to prevent the numberless repetitions, which otherwise would unavoidably occur in a work of this kind, and swell it to a very inconvenient size.

II. The Cross Roads branching from principal places are arranged alphabetically, as BATH to BRIDGEWATER; BATH to BRIDPORT; BATH to CHELTENHAM; BATH to CHES-TER; BATH to DONCASTER, &c. In such cases the roads are easily found, even without referring to the Index: but by looking for Bath in the Index, after the word *Cross*, all the pages wherein Bath is to be found, are given, as 286, 287, 288, 289, 291, 294, 298, 300, 302, 303, 304, 305, 306; and if the desired route through Bath be not found in some one of these pages, it is not contained in the book. The same rule must be observed with respect to other places. When the route is wanted from a place of considerable note, to one of less importance, it is generally recommended to look in the Index for the place of least consequence, because it has fewer roads leading through it. Suppose the route from BATH to LEDBURY was wanted, by looking in the Index for Ledbury after the word *Cross*, it will be found at page 290, and no where else; whereas had Bath been looked for in a similar manner, it would have occurred *thirteen* times.

The Map.

The Map prefixed to this Edition of the Roads has been executed with the utmost care and attention: the scale is sufficiently large to render the principal Places, and the Roads leading to them clear and distinct; the Mail Coach Roads are pointed out; and all the Roads, both Direct and Cross, have figures upon them referring to the different pages of the Book wherein they are particularly described; by which means the Map, in some measure, answers the purpose of a General Index.

To this new maps are added of the line of coast from Margate to Southampton and Lymington, together with the Isle of Thanet, the Isle of Wight, and the country comprehending the lakes of Cumberland, Lancashire, and Westmoreland.

London,
July, 1811.

GENERAL INDEX


TO THE

DIRECT AND CROSS ROADS OF ENGLAND, WALES, &c.

COMPREHENDING

All the **CITIES**, **MARKET TOWNS**, *Boroughs*, and *Post Stages*, in the Direct and Cross Roads; together with most of the *Villages* mentioned in the Direct Roads, and their Distances from **LONDON**:

To which are annexed the *Inns* that supply *Post Horses*, carefully extracted from Papers furnished by the Honourable the Commissioners of His Majesty's **STAMP OFFICE**, and the Surveyors of the **POST OFFICE**.

 The first Column contains the Distances of the Places from **LONDON**: the second Column contains the Places, the Counties in which they are situated, their *Market Days*, the Pages wherein the Roads (both Direct and Cross) are to be found, which lead to, from, or through, the several Places, and the *Inns* which supply *Post Horses*.

In stating the Distances, the fractional parts are dropt where they do not amount to $\frac{1}{4}$ of a mile: where they do, the $\frac{1}{2}$ is added. Thus **KENDAL**, which in the route (p. 177) appears to be $261\frac{1}{2}$ miles from London, is given in the Index as 262. Where the same place occurs in different routes, the difference of distance is not noted, unless the place is of some consequence, and the difference amounts to 2 miles. In all other cases the first Distance only is set down.

The *Boroughs* are distinguished by this mark +; the Number of Members being noted by the Number of Obelisks. The Cities are printed in **ROMAN** Capitals, the Market Towns in *ITALIC* Capitals, and Places which supply *Post Horses* have an Asterisk prefixed, as in the Roads; and where a single *Inn* on the Road supplies *Post Horses*, it is printed in *Italics*: also, where there are more than one *Inn*, they are inserted Alphabetically, in order to avoid the appearance of Partiality or Preference.

Dis		Dis	
	A.	190	Abbots Kerswell, Devon. 75
186	* ABBERFORD , Yorksh. W. 182,	247	Aber, Caern. 132, 153
	Swan. Cross, 355	192	Aberavon, Glam. 89
	— ABBOTS BROMLEY , See BROMLEY		* ABERCONWAY , Caern. F. Bull,
			Ferry House Inn, Harp
		236	— by Chester, 153
127	ABBOTSBURY , Dorset, TH. 51	220	— by Dentigh, 172 (See next page)

Dis		Dis	
239	—by Shrewsbury and Llanrust, 133	66	Alconbury, Hunt. 180
238	—by Shrewsbury and Oswestry, 132	—	*Alconbury Hill, Hunt. Wheat-sheaf
241	—by Shrewsbury and Wrexham, 134	68	—by Hatfield, 180
224	—by Whitchurch, 172	64	—by Ware, 249
241	Abereirch, Caern. 140	170	Aldany, Chesh. 167. Cross, 335
—	*ABERGAVENNY, Monm. TU.	94	ALDBOROUGH, †† Suffolk, W.S. 275, 278. Cross, 283
146	—by Ragland, 115	208	ALDBOROUGH, †† Yorksh. W. 183
151	—by Tregare, 100	170	Alderbury, Salop. 137
	Cross, 282, 384	48	*Aldermaston, Berks. 56. Hind's Head. Cross, 425
229	ABERGELEY, Denb. S.	89	Alderminster, Worc. 122
225	—by Chester, 153	—	ALDSTONE, Cumb. S.
229	—by Wrexham, 134	271	—by Bernard Castle, 212
218	Abergwilly, Caern. 101	302	—by Penrith, 211
180	Aberhavesp, Montg. 141	283	—by Wolsingham, 221
—	*ABERYSTWITH, Card. M. Talbot		Cross, 372, 391, 419
211	—by Gloucester, 113	115	Alford, Som. 60
218	—by Llanydloes, 142	140	*ALFORD, Linc. TU. 242. Windmill
220	—by Montgomery, 142	142	*ALFRETON, Derb. M. F. 204. Cross, 380, 423
235	—by Shrewsbury, 142	350	Algirith Bridge, Dumfr. 186
208	—by Worcester, 118	265	Allen's Ford, Northumb. 231
	Cross, 279, 281, 282, 283, 351, 352, 401	94	Allesley, Warw. 160. Cross, 308
56	*ABINGDON, † Berks, M. F. 102. Crown and Thistle, Queen's Head. Cross, 427	128	Allestry, Derb. 204
364	Abington, Lanerksh. 185	94	Allexton, Leic. 190
13	*Abridge, Esser. 258. White Hart	—	Allonby, Cumb. Cross, 346
208	Accrington, Lanc. 205	168	Allostock, Chesh. 164
—	Acle, Norf. Cross, 344	187	Almondbury, Yorksh. 198. Cross, 380
67	Acoll, Kent, 5	308	*ALNWICK, Northumb. S. 224. White Swan. Cross, 391
68	Acryse, Kent, 8	62	Alpheton, Suffolk, 270
170	Acton, Cheshire, 152	175	Alphington, Devon, 72, 73, 75
5	Acton, Midd. 110	57	*ALRESFORD, Hants, TH. 38. Swan
105	Acton Turvill, Gloc. 107. Cross, 337	57	*ALTON, Hants, S. Swan.
72	Adderbury, Oxon, 126. Cross, 426	47	—by Farnham, 38
175	Adderwater, Devon. 69	49	—by Odiham, 45
214	Addingham, Yorksh. 195		Cross, 284, 285, 425
28	Addington, Kent, 8	—	*ALTRINGHAM, Cheshire, TU. Bowling Green, Unicorn. Cross, 354, 371
69	Addington (Great), Northamp. 201	189	Alvanley, Chesh. 158
68	Addington (Little), Northamp. 201	119	Alvaston, Gloc. 107. Cross, 329
13	Addiscombe, Surrey, 13. Cross, 368	129	Alvington, Gloc. 102
151	Adney, Salop, 124, 128	200	Alwoodley Gates, Yorksh. 193
191	Adwalton, Yorksh. 219	—	*AMBLESIDE, Westm. W. Salutation
—	*AGMONDESHAM, See Amersham	278	—by Kirkby Lonsdale, 200
113	*Ainsford Inn, Som. 60, 65. Cross, 306	276	—by Lancaster, 211
322	Akeld, Northumb. 227	26	*AMERSHAM, †† Bucks, TU. 125. Crown. Cross, 438
133	Alam Bridge, Salop, 127	77	*AMESBURY, Wilts, F. 58, 59. George
199	Albemarle, Caernarth. 101		
71	Albourne, Wilts, 84		
165	Albrighton, Salop, 133. Cross, 334		
103	*ALCESTER, Warw. TU. 127. Angel. Cross, 291, 302, 385		

Dis		Dis	
70	Amfield, <i>Hants</i> , 48	—	*ASHBY-DE-LA-ZOUCH, <i>Leic. S.</i>
275	Amlwch, <i>Anglesea</i> , 133		Queen's Head
86	Ampney Crucis, <i>Gloc.</i> 103	119	—by Atherstone, 158
—	*AMPTHILL, <i>Bedf. TH.</i> King's	116	—by Hinckley, 157
	Arms, White Hart	115	—by Leicester, 190
45	—by Dunstable, 154		Cross, 303, 427
45	—by Luton, 154	52	Ashcomb, <i>Sussex</i> , 28. Cross, 323
49	—by Ridgmont, 155	129	Ashcot, <i>Som.</i> 62, 67
19	Amwell, <i>Herts</i> , 248	—	*ASHFORD, <i>Kent, TU.</i> Saracen's
115	Ancaster, <i>Lincoln</i> , 213		Head, Royal Oak
335	Ancrum, <i>Roxb.</i> 230	57	—by Aylesford, 8
63	*ANDOVER, †† <i>Hants, S.</i> 40. Star	55	—by Maidstone, 7
	and Garter, White Hart. Cross,	59	—by Rochester, 9
	362, 428, 432		Cross, 345
271	Angarrack, <i>Cornw.</i> 71	154	Ashford, <i>Derb.</i> 202. Cross, 357
323	*ANNAN, <i>Dumfr.</i> 186. Duke of	144	Ashford, <i>Som.</i> 62
	Queensberry's Arms	140	Ashill, <i>Som.</i> 68
152	Anston (South) <i>Yorksh.</i> 215	46	Ashington, <i>Sussex</i> , 32
41	Ansty, <i>Sussex</i> , 30	351	Ashkirk, <i>Roxb.</i> 189
125	Antingham, <i>Norfolk</i> , 264	91	Ashley Cross, <i>Hants</i> . 48
120	Anwick, <i>Linc.</i> 244	17	*Ashtead, <i>Surrey</i> , 31. Leg of
372	Anworth, <i>Kircudb.</i> 188		Mutton and Cauliflower. Cross,
84	Apethorpe, <i>Northamp.</i> 213		366
—	*APPLEBY, †† <i>Westm. S.</i> King's	185	Ashton, <i>Chesh.</i> 158
	Head	195	Ashton, <i>Lanc.</i> 165. Cross, 396
270	—by Boroughbridge, 184	220	Ashton, <i>Lanc.</i> 165
286	—by Kendal, 208	—	*ASKRIGG, <i>Yorksh. TH.</i> Angel,
62	Appledore, <i>Kent</i> , 16		Red Lion
155	Appledore (South) <i>Devon</i> , 61, 86	246	—by Boroughbridge, 217
34	Apstead Green, <i>Sussex</i> , 29	260	—by Settle, 217
58	Ardington, <i>Berks</i> , 96		Cross, 375
56	Ardleigh, <i>Essex</i> , 274	104	Aslackby, <i>Linc.</i> 238
185	Ardley (East) <i>York</i> , 219	37	Assington Cross, <i>Oxon.</i> 93
184	Ardwick Green, <i>Lanc.</i> 176	160	Astbury, <i>Chesh.</i> 162. Cross, 410
160	Armthorp, <i>Yorksh.</i> 218	133	Aston, <i>Derb.</i> 190. Cross, 316
178	Army, <i>Yorksh.</i> 218. Cross, 395	105	Aston, <i>Gloc.</i> 97. Cross, 291
230	Arncliffe, <i>Yorksh.</i> 236	155	Aston, <i>Yorksh.</i> 216
44	*Arrington, <i>Cambr.</i> 248. Hard-	34	Aston Clinton, <i>Bucks</i> , 143. Cross,
	wick Arms		338
—	*ARUNDEL, †† <i>Sussex, W. S.</i>	110	Aswarby, <i>Linc.</i> 239
	Crown, Dolphin	157	Atcham, <i>Salop</i> , 123, 124
56	—by Dorking, 35	99	Atford, <i>Wilts.</i> 82
60	—by Petworth, 21	—	Atherington, <i>Devon</i> ,
64	—by Steyning, 35	202	—by Chumleigh, 63
	Cross, 297, 382	187	—by Dulverton, 67
64	Ash, <i>Kent</i> , 6	107	*ATHERSTONE, <i>Warw. TU.</i> 150,
159	Ash (Great) <i>Salop</i> , 172		157. Bull's Head; George, Red
139	*ASHBORN, <i>Derb. S.</i> 175, 204.		Lion. Cross, 285, 286, 427, 429
	Blackmoor's Head, <i>Green Man.</i>	162	Attercliffe, <i>York</i> , 216. Cross, 294,
	Cross, 285, 293, 381		399
—	Ashburnham, <i>Sussex.</i> Cross, 447	—	*ATTLEBOROUGH, <i>Norf. TH.</i>
192	*ASHBURTON, †† <i>Devon, TU.</i> 72.		Cock
	London Inn, New Golden Lion,	98	—by Diss, 273
	Old Golden Lion	94	—by Thetford, 257
162	Ashby, <i>Linc.</i> 215	249	*AUCKLAND (BISHOP) <i>Durh.</i>
138	Ashby (West) <i>Linc.</i> 244		<i>TH.</i> 220. Talbot. Cross, 374

- | | |
|---|--|
| <p>Dis
246 Auckland (West) <i>Durh.</i> 220, 231.
Cross, 374
154 Audley, <i>Staff.</i> 169
218 Aughton, <i>Lanc.</i> 166
155 Aughton, <i>Yorksh.</i> 198
—Austerlands, <i>Yorksh.</i> Cross, 354
125 *Aust Passage Inn, <i>Gloc.</i> 107.
Cross, 331
18 Aveley, <i>Essex.</i> 268
104 Avon, <i>Hants.</i> 50
158 Awlscombe, <i>Devon.</i> 63
—AXBRIDGE, <i>Somersetshire, TH.</i>
Cross, 287, 336
147 *AXMINSTER, <i>Devon, S.</i> 41.
George. Cross, 328, 372
246 Aycliffe, <i>Durh.</i> 223
128 Aylburton, <i>Gloc.</i> 102
—*AYLESBURY, †† <i>Bucks, S.</i>
George, White Hart
40 —by Amersham, 126
38 —by Watford, 143
Cross, 338, 438
33 Aylesford, <i>Kent</i>, 7, 8
*AYLSHAM, <i>Norfolk TU.</i> Black
Boy, Black Bull
120 —by Norwich, 264
118 —by Reepham, 263
Cross, 406
69 Aynhoe on the Hill, <i>Northam.</i> 126.
Cross, 361
344 Ayton, <i>Berw.</i> 224
270 Ayton Bank, <i>Durh.</i> 223
235 Ayton (East) <i>Yorksh.</i> 235
239 Ayton, <i>Yorksh.</i> 236</p> <p style="text-align: center;">B.</p> <p>205 Bacap, <i>Lanc.</i> 207
17 Bacher Heath, <i>Herts.</i> 145
192 Backford, <i>Chesh.</i> 166
103 Bacon's Inn, <i>Warw.</i> 170. Cross,
286
29 Baddow (Great) <i>Essex.</i> 269, 270
147 Bagborough (West) <i>Som.</i> 67
69 Bagdon, <i>Wilts.</i> 84
309 Bagrave, <i>Northumb.</i> 230, 231
26 *Bagshot, <i>Surrey</i>, 38. King's Arms,
White Hart
257 Bainbridge, <i>Yorkshire</i>, 217. Cross,
375
153 *BAKEWELL, <i>Derb. M.</i> 202.
New George, Old George. Cross,
293, 357, 399
203 *BALA, <i>Merion, S.</i> 136. Bull,
White Lion. Cross, 280
161 Balby, <i>Yorksh.</i> 216</p> | <p>Dis
228 Baldersby, <i>York</i>, 194
122 Balderton, <i>Nott.</i> 181
37 *BALDOCK, <i>Herts, TH.</i> 179.
White Horse. Cross, 339
213 Bamber Bridge, <i>Lanc.</i> 165, 176
—BAMPTON, <i>Dev. S.</i>
171 —by Dulverton, 67
163 —by Wiveliscombe, 67
Cross, 378
71 BAMPTON, <i>Oxon. W.</i> 103. Cross,
379
—*BANBURY, † <i>Oxon. TH.</i> Red
Lion, White Lion
75 —by Amersham, 126
71 —by Watford, 143
Cross, 299, 426
171 Bangor, <i>Salop.</i> 172
253 BANGOR, <i>Caern. W.</i> 132, 153
—*Bangor Ferry, <i>Caern.</i> George and
Dragon
252 —by Chester, 153
245 —by Oswestry and Capel Cerrig, 132
371 *Bankhouse Inn, <i>Edinb.</i> 189
174 *Bank Top Inn, <i>Yorksh.</i> 193, 198
13 Banstead Downs, <i>Surrey</i>, 30
41 Bapchild, <i>Kent</i>, 2
173 Barbridge, <i>Chesh.</i> 152
91 Barford, <i>Warw.</i> 144
87 Barford, <i>Wilts.</i> 53, 64
133 Bargate, <i>Derb.</i> 204
62 Barham, <i>Kent</i>, 8
7 Barking, <i>Essex.</i> 265
185 Barkston, <i>York</i>, 228
34 *Barkway, <i>Herts.</i> 250. Wheatsheaf
146 Barkwith (East) <i>Linc.</i> 243
145 Barkwith (West) <i>Linc.</i> 243
37 Barley, <i>Herts.</i> 250
65 Barley Mow, <i>Northump.</i> 126. Cross,
430
—Barley Mow Inn, <i>Warw.</i> Cross, 292,
303, 330
222 BARMOUTH, <i>Merion.</i> 139
200 Barmston, <i>York</i>, 246
210 *Barnby, <i>Yorksh.</i> 236. Moor Inn
148 *Barnby Moor Inn, <i>Nott.</i> 182
6 Barnes, <i>Surrey</i>, 44
5 Barnes Common, <i>Surrey</i>, 44
11 *BARNET, <i>Herts, M.</i> 148. Green
Man, Red Lion
81 Barnham, <i>Suff.</i> 271. Cross, 404
86 Barnsley, <i>Gloc.</i> 103. Cross, 299
118 Barnsley, <i>Worcest.</i> 129
—*BARNSELEY, <i>Yorksh. W.</i> White
Bear
172 —by Rotherham, 198</p> |
|---|--|

(See the next page)

- Dis**
 176—by *Sheffield*, 193
Cross, 355, 370
 —***BARNSTAPLE**, †† *Devon*, F.
Exeter Inn, *Golden Lion*, *Union*
Rooms and Hotel
 210—by *Chumleigh and Atherington*, 62
 214—by *Chumleigh and South Molton*,
 63
 212—by *Crediton and South Molton*, 63
 202—by *Honiton*, 63
 192—by *Taunton*, 61
Cross, 434
 —*Barnwell St. Andrew's*, *Northampt.*
 76—by *Clapton*, 213
 79—by *Thrapston*, 201
 104 *Barnwood*, *Gloc.* 103
 96 *Barnythorpe*, *Rutl.* 197
 79 *Barrington* (*Little*) *Gloc.* 98
 259 *Barrow Green*, *Westm.* 177
 112 *Barsham* (*East*) *Norf.* 260
 132 *Bartestree*, *Heref.* 119
 167***BARTON**, *Linc. M.* 239. *Water-*
side House. *Cross*, 369
 223 *Barton*, *Lanc.* 177
 69**Barton Mills*, *Suff.* 257. *Bull*
 73 *Barton Seagrave*, *Northampt.* 196.
Cross, 309
 37 *Barton in the Clay*, *Bedf.* 154
 153 *Basford Gate*, *Salop.* 138
 45***BASINGSTOKE**, *Hants. W.* 39.
Crown, *Maiden Head*. *Cross*,
 285, 425, 439
 150 *Bassalig*, *Monm.* 88
 111 *Basset's Pole*, *Staff.* 160. *Cross*,
 286, 302
 46 *Bassildon*, *Berks.* 84. *Cross*, 424,
 437
 93 *Baston*, *Linc.* 238
 130 *Batchley Green*, *Heref.* 117
 138 *Bateman Bridge*, *Derb.* 202
 —***BATH**, †† *Som. W. S.* *Lamb*,
White Hart, *White Lion*, *York*
Hotel
 107—by *Chippenham*, 87
 107—by *Devizes*, 82
 106—by *Sandy Lane*, 83
 108—by *Windsor*, 82
Cross, 286, 287, 288, 289, 291,
 294, 298, 300, 302, 303, 304,
 305; 306
 —*Bath Easton*, *Som.*
 104—by *Chippenham*, 87
 105—by *Devizes*, 82
 104—by *Sandy Lane*, 83
Cross, 305
 104 *Bathford*, *Som.* 82. *Cross*, 305
- Dis**
 147 *Bath Pool*, *Som.* 68. *Cross*, 336
 4 *Battersea Rise*, *Surrey*, 18
 56***BATTLE**, *Sussex. TH.* 14. *George*.
Cross, 324, 326, 388
 324 *Battle Stone*, *Northumb.* 227
 107 *Bawdeswell*, *Norfolk*, 262. *Cross*,
 405
 135 *Bawdrip*, *Som.* 62
 153***BAWTRY**, *York. S.* 182. *Crown*.
Cross, 398
 107 *Bayford*, *Som.* 65, 66
 118 *Baynard's Leap*, *Lincolnsh.* 213.
Cross, 314
 55 *Baythorn End*, *Essex*, 272
 —**Beachley Passage Inn*, *Glocest.*
Cross, 331
 23***BEACONSFIELD**, *Bucks. TH.*
 110. *Bull*, *Saracen's Head*, *White*
Hart
 139 *Beamhurst*, *Staff.* 170, 191
 132 **BEAMINSTER**, *Dorset. TH.* 55.
Cross, 287, 372
 27 *Bear Green*, *Surrey*, 31
 82 *Beaulieu*, *Hants*, 47
 251***BEAUMARIS**, † *Angles. W.* 132,
 153. *Bull's Head*
 59 *Beauport*, *Sussex*, 15
 202 *Bebbington* (*Great*) *Chesh.* 166
 —***BECCLES**, *Suffolk. S.* *King's*
Head
 109—by *Halesworth*, 277
 112—by *Harleston*, 276
Cross, 284
 9 *Beckenham*, *Kent*, 13, 14. *Cross*,
 368
 81**Beckhampton Inn*, *Wilts.* 82, 86
 104 *Beckington*, *Som.* 85. *Cross*, 294
 —*Beckley*, *Sussex*
 56—by *Northiam*, 11
 58—by *Silver Hill*, 11
 223***BEDALE**, *York. TU.* 183. *Crown*
and Anchor, *Swan*. *Cross*, 421
 232**Beddgelert*, *Caern.* 136
 13**Bedfont*, *Midd.* 37. *Black Dog*
 —***BEDFORD**, †† *Bedfordsh. TU. S.*
George, *Star*, *Swan*
 53—by *Dunstable*, 154
 50—by *Hitchin*, 195
 51—by *Luton*, 154
 57—by *Woburn and Ridgemont*, 155.
Cross, 340
 100 *Bedlam*, *Gloc.* 98, 113
 70 *Bedwin* (*Great*) †† *Watts*, 85
 96 *Bedworth*, *Warw.* 157
 52 *Beeding*, *Sussex*, 32, 35
 196 *Beeford*, *York*, 246

Dis		Dis	
—	Beer, Devon. Cross, 445	211	Bettws, Denb. 172
48	Beeston Cross, Bedf. 179	226	Bettws-y-Coed, Caern. 132
63	Begbrook, Oxon, 94, 121	—	*BEVERLEY, †† York, W.S. Beverly Arms, Tiger
257	Begelly, Pemb. 92	183	—by Hull, 239
44	Beggar's Bush, Oxon, 94	227	—by York, 237
153	Beggar's Bush, Radnorsh. 118		Cross, 307
322	*BELFORD, Northumb. TH. 224.	101	Beverstone, Gloc. 106
	Bell	129	*BEWDLEY, † Worc. S. 128.
100	Belgrave, Leic. 174		George. Cross, 290, 307, 385
17	Bell Bar, Herts, 178	13	Bexley, Kent, 3
300	BELLINGHAM, Northumb. TU.	11	*Bexley Heath, 1. Golden Lion.
	222. Cross, 391		Cross, 367
242	Belovely, Cornw. 70	46	Bexley Hill, Sussex, 22
134	BELPER, Derb. S. 203. Cross,	172	Bexton, Chesh. 164
	285	—	*Bibury, Glocest. Swan. Cross, 299
21	Belswains, Herts, 145	54	*BICESTER, Oxon, F. 146. King's
162	Belton, Linc. 215		Arms. Cross, 340
366	Belton Ford, Hadd. 225	206	Bickerstaffe, Lanc. 166
107	Benacre, Suffolk, 275	188	Bickington, Devon, 72
80	Benefield, Northampt. 212	200	Bickington (High) Devon, 63
56	Benge's Gate, Sussex, 22, 36	—	*BIDDEFORD, Devon, TU. Pack
99	*Bengeworth, Worc. 95. Unicorn.		Horse
	Cross, 291, 379	201	—by Barnstaple, 61
121	Benington, Linc. 244	211	—by Chumleigh, 68
118	Bennington (Long) Linc. 181	218	—by Torrington, 69
46	*Bensington, Oxon, 94. Castle,		Cross, 434
	White Hart	203	Bideford Bridge, Devon, 72, 74
142	Bentley, Derb. 204	53	Bidenden, Kent, 16. Cross, 325
42	Bentley Green, Hants, 38	45	*BIGGLESWADE, Bedf. W. 179.
128	Benvilledone, Dorset, 55		Sun. Cross, 443
212	*Bere Alston, †† Devon, 75. King's	276	Biker, Northumb. 234
	Arms	—	*BILDESTON, Suffolk, W.
215	Bere Ferris, Devon, 75	70	—by Hadleigh, 266
112	BERE REGIS, Dorset, W. 51	63	—by Lavenham, 272
114	BERKELEY, Glocest. W. 105,	93	BILLESDON, Leic. F. 190
	106	93	Billingford Common, Norf. 276
112	Berkeley Heath, Gloc. 105, 106.	244	Billingham, Durh. 232
	Cross, 329	300	BILLINGHAM, Northumb. TU.
26	*BERKHAMPSTEAD, Herts, S.		222. Cross, 391
	143. King's Arms	123	Billinghay, Linc. 244
246	*BERNARD CASTLE, Durh. W.	42	Billinghurst, Sussex, 34
	184, 212. Rose and Crown.	23	*BILLERICAY, Essex, TU. 268.
	Cross, 374, 444, 453		Crown. Cross, 350
163	Berry, Som. 66. Cross, 378	224	Bilsborough, Lanc. 177
39	Berstead, Kent, 8	127	Bilston, Staff. 123
65	Berstead (South) Sussex, 36	178	Bilton, Yorksh. 244
337	*BERWICK, †† Berw. S. 224.	29	*Binfield, Berks, 55. Stag and
	King's Arms, Red Lion		Hounds
374	BERWICK (NORTH) Haddingt.	—	*BINGHAM, Notts, TH.
	225	124	—by Grantham, 181
96	Berwick St. Leonard, Wilts, 64	126	—by Loughborough, 192
238	Bessenby, York, 237		Cross, 316
189	Beswick, York, 240	202	BINGLEY, Yorksh. TU. 219
132	Besthorpe, Notts, 214	129	Birch (Great) Heref. 112
157	Betley, Staff. 169	109	Bircham (Great) Norf. 252
239	Bettws, Caern. 136		

- | | |
|---|---|
| <p>Dis
67 Birchington, <i>Kent</i>, 5
14 Birchwood Corner, <i>Kent</i>, 6
217 Birdforth, <i>Yorsh.</i> 229
100 Birdlip, <i>Glocest.</i> 103, 104. Cross
289, 440
—*BIRMINGHAM, <i>Warw.</i> TH.
Castle, Hen and Chickens, Hotel,
Swan
115—by Banbury, 144
116—by Oxford, 123
109—by Stone Bridge, 160
Cross, 286, 292, 302, 308, 311,
330, 410, 411, 429
—Birstall, <i>Yorsh.</i> Cross, 355
268 Birtley, <i>Durh.</i> 223
—*BISHOP AUCKLAND, See Auck-
land
60 Bishopbourne, <i>Kent</i>, 8
—Bishop Burton, See Burton
159*BISHOP'S CASTLE, ++ <i>Salop.</i>
F. 138. Castle. Cross, 332, 441
169 Bishop's Clyst, <i>Devon</i>, 52
—Bishop's Hull, <i>Som.</i>
154—by Bath and Wells, 86
143—by Salisbury, 61
161 Bishop's Moat, <i>Mont.</i> 138, 141
59 Bishopstone, <i>Sussex</i>, 33
—*BISHOP'S STORTFORD, See
Stortford
56 Bishop's Sutton, <i>Hants.</i> 38
—*BISHOP'S WALTHAM, See
Waltham
—Bishop's Wearmouth, See Wear-
mouth
96 Bisley, <i>Gloc.</i> 104
102 Bitford, <i>Warw.</i> 127
90 Bitteswell, <i>Leic.</i> 150
38 Bix, <i>Oxon</i>, 94
121 Bixley, <i>Norfolk</i> 277
211*BLACKBURN, <i>Lanc. W. S.</i> 205.
Hotel, New Inn. Cross, 436,
437
—Black Boys Common, <i>Sussex.</i> Cross,
389
188 Black Dog Inn, <i>Devon</i>, 63
305 Blackford, <i>Cumb.</i> 185
112 Blackford, <i>Som.</i> 65. Cross, 360
5*Blackheath, <i>Kent</i>, 1. Green Man
233 Blackpool, <i>Lanc.</i> 165
133*Black Rock Inn, <i>Monm.</i> 88. Cross,
283
203 Blackrode, <i>Lanc.</i> 176
51 Black-Thorn Heath, <i>Oxon</i>, 146
30*Blackwater, <i>Hants.</i> 39. Swan,
White Hart
260 Blackwater, <i>Corn.</i> 71</p> | <p>Dis
36 Blackwater St. Anne's, <i>Essex</i>,
270
—Blackwell, <i>Somersetsh.</i> Cross, 342
349 Blainslee, <i>Roxb.</i> 230
123 Blakeney, <i>Gloc.</i> 102
103*BLANDFORD, <i>Dorset.</i> S. 40.
Crown, Greyhound. Cross, 305,
435
99 Blashford Green, 50
59 Blatchington, <i>Sussex</i>, 33
42 Bleak Hall, <i>Bedf.</i> 179
11 Blendon, <i>Kent</i>, 3
21 Bletchingley, ++ <i>Surrey</i>, 28. Cross,
408
59 Bletchington, <i>Oxon</i>, 113
152 Bletchley, <i>Salop.</i> 172
56 Bletsoe, <i>Bedf.</i> 196
121 Blickling, <i>Norfolk</i> 264
23 Blindly Heath, <i>Surrey</i>, 28
152 Blucet's Cross, <i>Devon</i>, 61, 86
—Blyth, <i>Northumb.</i> Cross, 418
151 BLYTH, <i>Notts. W.</i> 182, 216
99 Blythburgh, <i>Suffolk</i>, 275. Cross,
283
126 Blythbury, <i>Staff.</i> 169
152 Blyton, <i>Linc.</i> 214
38 Bobbing, <i>Kent</i>, 4
41*Bocking Street, <i>Essex</i>, 270. White
Hart
—Bodedyrn, <i>Angles.</i>
269—by Nampthwick, 154
262—by Orcestry, 132
84 Bodenham, <i>Wilts.</i> 49
214 Bodfari, <i>Flintsh.</i> 135
230 Bodiza, <i>Cornw.</i> 77
235*BODMIN, ++ <i>Cornw.</i> S. 70.
King's Arms, White Hart. Cross,
434
—Bognor, <i>Sussex.</i> Hotel
67—by Arundel, 36
68—by Chichester, 36
66—by Petworth, 36
Cross, 297
193 Bold Heath, <i>Lanc.</i> 166
271 Boldon (East) <i>Durh.</i> 233
272 Boldon (West) <i>Durh.</i> 233
133 BOLINGBROKE, <i>Linc. TU.</i> 242.
Cross, 393
141 Bollington, <i>Linc.</i> 243
145 BOLSOVER, <i>Derb. F.</i> 192
244 Bolton, <i>Lanc.</i> 177
197*BOLTON, <i>Lanc. M.</i> 207. Bear's
Head. Cross, 396
—Bolton Bridge, <i>Yorksh. Devonshire</i>
Arms. Cross, 395
208 Bolton Green, <i>Lanc.</i> 165</p> |
|---|---|

<i>Dis</i>		<i>Dis</i>	
105	Bonchurch, <i>I. of Wight</i> , 24, 26	—	*Bourne (South) <i>Sussex</i> . New Inn
151	Bond's Green, <i>Heref.</i> 116	66	—by Tunbridge Wells, 17
28	Bone End, <i>Bucks.</i> 83	62	—by Uckfield, 33
138	Boningale, <i>Salop.</i> 123		<i>Cross</i> , 413, 448
265	Bonning Yate, <i>Westm.</i> 210	104	Bourton, <i>Dorset</i> , 65
168	Bonvilston, <i>Glam.</i> 89	87	Bourton on the Hill, <i>Gloc.</i> 95
21	Bookham (Great) <i>Surrey</i> , 34	2	Bow, <i>Midd.</i> 255, 265
179	*Booth Ferry, <i>York</i> , 218. Ferry	188	BOW, <i>Devon. TH.</i> 69. <i>Cross</i> ,
	House Inn. <i>Cross</i> , 395		446
163	Booth Lane, <i>Chesh.</i> 163. <i>Cross</i> ,	192	Bow, <i>Devon</i> , 73
	371	92	Bowden Hill, <i>Wilts.</i> 83
289	Bootle, <i>Cumb.</i> 209	84	Bowden (Great) <i>Leic.</i> 190
95	Boreham, <i>Wilts.</i> 58, 59	84	Bowden (Little) <i>Northam.</i> 156
	<i>Cross</i> , 295	248	Bowes, <i>York</i> , 184. <i>Cross</i> , 374,
33	Boreham Street, <i>Essex</i> , 266		444
—	BOROUGHBRIDGE, †† <i>York</i> .	273	Bowness, <i>Westm.</i> 200, 210
	Crown, Greyhounds	—	Bowness, <i>Cumberl.</i> <i>Cross</i> , 346
206	—by Newark, 183	100	Box, <i>Wilts.</i> 83, 87
221	—by Sheffield, 194	33	Boxley Hill, <i>Kent</i> , 7, 12. <i>Cross</i> ,
	<i>Cross</i> , 382, 436, 454		327
222	Borrowby, <i>York</i> , 232	23	Boxmoor, <i>Herts</i> , 143
162	Bosley, <i>Chesh.</i> 175	237	Boynton, <i>Yorkshire</i> , 237
230	Bosscastle, <i>Cornw.</i> 79	60	Bozeat, <i>Northampt.</i> 155
233	Bossiney, †† <i>Cornw.</i> 79	138	Brace Bridge, <i>Linc.</i> 214
169	Bostock, <i>Chesh.</i> 163	327	Brackenhill, <i>Dumf.</i> 185
116	*BOSTON, †† <i>Linc. W. S.</i> 241.	63	*BRACKLEY, †† <i>Northamp. W.</i>
	Peacock, Red Lion, White Hart.		143. Crown. <i>Cross</i> , 430
	<i>Cross</i> , 312, 313, 314, 315, 317,	27	Bracknell, <i>Berks</i> , 55
	318	33	Bradenham, <i>Bucks</i> , 129
106	BOSWORTH (MARKET) <i>Leic. W.</i>	66	Bradfield, <i>Suff.</i> 270
	156	63	Bradfield, <i>Essex</i> , 274
83	Bosworth (Husbands') <i>Leic.</i> 156.	196	*BRADFORD, <i>York, TH.</i> 219. Sun,
	<i>Cross</i> , 309		Talbot. <i>Cross</i> , 319, 349, 394
86	*BOTESDALE, <i>Suffolk, TH.</i> 271.	—	*BRADFORD, <i>Wills, M.</i> Swan
	Crown	102	—by Devizes, 82
393	Bothwell, <i>Laner.</i> 186	100	—by Hilperton and Trowbridge, 85
393	Bothwell Bridge, <i>Laner.</i> 186	101	—by Tinhead and Trowbridge, 57
60	Botley, <i>Berks</i> , 98. <i>Cross</i> , 338		<i>Cross</i> , 305, 306
69	*Botley, <i>Hants.</i> 46. Dolphin. <i>Cross</i> ,	97	Brading, <i>Ile of Wight</i> , 23, 24, 26
	296	118	Badmore, <i>Nott.</i> 191
188	Boughton, <i>Chesh.</i> 152, 173	163	Bradnich, <i>Devon</i> , 64, 86
50	Boughton Hill, <i>Kent</i> , 3	51	Bradwell, <i>Essex</i> , 270
—	Boughton Lees, <i>Kent</i>	133	Brailsford, <i>Derb.</i> 174
53	—by Maidstone, 9	248	Braint, <i>Angles</i> , 132, 153
56	—by Rochester, 9	46	*BRAINTREE, <i>Essex, W.</i> 270.
49	Boughton Street, <i>Kent</i> , 3. <i>Cross</i> ,		White Hart. <i>Cross</i> , 320, 364
	326	296	Braithwaite, <i>Cumb.</i> 200
97	*BOURN, <i>Linc. S.</i> 238. <i>Cross</i> ,	51	Bramber, †† <i>Sussex</i> , 32, 35
	312, 319	98	Bramfield, <i>Suffolk</i> , 277
49	*Bourn Bridge, <i>Camb.</i> 256. King's	190	Bramham, <i>Yorksh.</i> 183
	Arms. <i>Cross</i> , 350	311	*BRAMPTON, <i>Cumb. TU.</i> 185.
24	Bourn End, <i>Herts</i> , 143		Howard's Arms. <i>Cross</i> , 418
—	*Bourne (East) <i>Sussex.</i> Lamb	104	Brampton, <i>Suffolk</i> , 277
66	—by Tunbridge Wells, 17	119	Brancaster, <i>Norf.</i> 251. <i>Cross</i> , 366
61	—by Uckfield, 33	78	*BRANDON, <i>Suffolk, F.</i> 259.
	<i>Cross</i> , 413, 447, 448		Checkers. <i>Cross</i> , 422

Dis		Dis	
76	Brandon Creek Bridge, <i>Norf.</i> 250	—	*BRIDLINGTON, <i>Yorksh. S.</i> Scarborough Castle, Ship at Bridlington Quay
191	*Brandsburton, <i>Yorksh.</i> 246. Golden Ball	208	—by <i>Lincoln and Driffield</i> , 240
128	Branton, <i>Staff.</i> 158. Cross, 304	206	—by <i>Linc. and Brandsburton</i> , 246
96	Bratton, <i>Wills</i> , 57	240	—by <i>York</i> , 237
27	Braughing, <i>Herts</i> , 250		Cross, 373
75	Braunston, <i>Northamp.</i> 160	135	*BRIDPORT, †† <i>Dorset. S.</i> 41. Bull, Golden Lion. Cross, 287, 328
277	Breage, <i>Corn.</i> 71	156	*BRIGG, or GLANDFORD-BRIDGE, <i>Linc. TH.</i> 239. Angel, White Lion. Cross, 397
171	*BRECON, † Breck. <i>W. F.</i> 109, 120. Bell, Golden Lion. Cross, 279, 282, 320, 322, 323	—	*BRIGHTELMSTONE, <i>Sussex. TH.</i> Castle, New Inn, New Ship, Old Ship, White Horse
149	Bredwardine, <i>Heref.</i> 120	52	—by <i>Ditchling</i> , 29
39	Brenchley, <i>Kent</i> , 16	61	—by <i>Dorking and Sleyning</i> , 32
199	Brent, <i>Devon</i> , 72	56	—by <i>East Grinstead and Chailey</i> , 29
7	*BRENTFORD, <i>Midd. S.</i> 37. Pigeons	58	—by <i>East Grinstead and Lewes</i> , 28
61	Brent Illeigh, <i>Suff.</i> 272	57	—by <i>Henfield</i> , 33
208	Brent Tor, <i>Devon</i> , 74	63	—by <i>Putney and Kingston</i> , 42
18	*BRENTWOOD, <i>Essex. TH.</i> 265. White Hart. Cross, 321	54	—by <i>Ryegate</i> , 30
—	Brereton, or Bruerton, <i>Staff.</i>		Cross, 298, 323, 324, 326, 327, 382, 390, 414
129	—by <i>Atherstone</i> , 151	162	Brigsley, <i>Linc.</i> 242
124	—by <i>Coleshill</i> , 161	48	Brightwell, <i>Berks</i> , 95
164	Brereton Green, <i>Chesh.</i> 164. Cross, 417	137	Brimfield Cross, <i>Heref.</i> 138. Cross, 322
178	Breton, <i>York</i> , 198	70	Brington, <i>Hunting.</i> 212
—	Brewham, <i>Som.</i>	185	Bringwin, <i>Breck.</i> 119
106	—by <i>Andover</i> , 60	141	Brinsop Court, <i>Heref.</i> 116
110	—by <i>Warminster</i> , 66	117	Brislington, <i>Som.</i> 87
129	BREWWOOD, <i>Staff. TU.</i> 171	—	*BRISTOL, †† <i>Gloc. W. S.</i> Bush, Full Moon, Talbot, White Hart, White Lion
104	Brianstone, <i>Dorset.</i> 40. Cross, 305	120	—by <i>Bath</i> , 87
43	*Brickhill, <i>Bucks.</i> 159. George, White Lion	114	—by <i>Marshfield</i> , 91
218	Brick Kiln, <i>Flint</i> 134, 153		Cross, 328, 331, 333, 334, 335, 336, 337, 339, 341, 342
351	Brickston Brae Head, <i>Dumf.</i> 185	195	Briton Ferry, <i>Glam.</i> 89
128	Bridenbury, <i>Heref.</i> 117	201	*Brixham, <i>Devon</i> , 75. Crown and Anchor, Globe, London Inn. Cross, 378
201	Bridcastow, <i>Devon</i> , 70	215	Brixton, <i>Devon</i> , 73
58	Bridge, <i>Kent</i> , 3	3	Brixton Causeway, <i>Survey</i> , 27
91	Bridge Casterton, <i>Rutl.</i> 180	72	Brixworth, <i>Northam.</i> 173
181	BRIDGEND, <i>Glam. S.</i> 89	35	Broadbridge Heath, <i>Sussex</i> , 34, 35
353	Bridge End, <i>Berw.</i> 228	159	Broadham Oak, <i>Staff.</i> 170
144	Bridgeford (Great) <i>Staff.</i> 154. Cross, 442	57	Broad Oak, <i>Sussex</i> , 12
162	Bridgemore, <i>Chesh.</i> 152, 169	75	Broadstairs, <i>Kent</i> , 5. Cross, 411
139	*BRIDGENORTH, †† <i>Salop. S.</i> 128. Castle, Crown. Cross, 290, 321, 322, 323, 333, 401	29	Broadwater, <i>Herts</i> , 179, 249
142	Bridge Sollers, <i>Heref.</i> 120	56	Broadwater, <i>Sussex</i> , 32, 35
93	Bridge Town, <i>Warw.</i> 122, 127	134	Bradwaters Inn, <i>Worc.</i> 125. Cross, 307
353	Bridge of Urr, <i>Dumf.</i> 187		
—	*BRIDGEWATER, †† <i>Som. TH. S.</i> George, King's Head		
149	—by <i>Bath</i> , 287		
138	—by <i>Bruton</i> , 67		
139	—by <i>Shepton Mallet</i> , 62		
	Cross, 336		

Dis		Dis	
94	*Broadway, <i>Worc.</i> 93. White Hart. Cross, 379	362	Broxburn, <i>Hadd.</i> 225
124	Broadway, <i>Dorset.</i> 51	169	Bruxton, <i>Chesh.</i> 173
117	Broadway, <i>Worc.</i> 117	162	Brown Edge, <i>Chesh.</i> 164
96	Brockdish Street, <i>Norf.</i> 276	129	Bruerton, or Breseton, <i>Staffordsh.</i> 151, 161
83	Brockford Street, <i>Suff.</i> 267, 272	190	Bruncliff, <i>York.</i> 219
226	Brocks Bridge, <i>Lanc.</i> 177	164	Brunlllys, <i>Breck.</i> 126
10	Brockley Hill, <i>Midd.</i> 146	167	Brushford, <i>Som.</i> 67
90	Brockenhurst, <i>Hants.</i> 47	—	*BRUTON, <i>Som. S.</i> Blue Ball, King's Arms
175	Brockton (near Shrewsbury) <i>Salop.</i> 130	109	—by Andover, 60
146	Brockton (near Madeley Market) <i>Salop.</i> 130	112	—by Salisbury, 65
102	Brockworth, <i>Gloc.</i> 103, 104	117	—by Shaftesbury, 66
116	*BROMESGROVE, <i>Worcest. TU.</i> 127. Crown, Golden Cross. Cross, 329, 342	113	—by Warminster, 66
80	Bromeswell, <i>Suff.</i> 278	—	Cross, 366, 360
10	*BROMLEY, <i>Kent, TH.</i> 10. Bell, White Hart. Cross, 368	217	Brymind, <i>Caerm.</i> 90
129	BROMLEY (ABBOTS) <i>Staff. M.</i> 169. Cross, 292	142	Bryngwyn, <i>Monm.</i> 99
1	Brompton, <i>Midd.</i> 43	173	*BUALT, or Builh, <i>Breck.</i> 119. King's Head. Cross, 279, 281, 352, 401
231	Brompton, <i>York.</i> 235	61	*Buckden, <i>Hunt.</i> 179. George
125	*BROMYARD, <i>Heref. TU.</i> 117. Falcon. Cross, 364	—	BUCKENHAM (NEW) <i>Norf. S.</i>
38	Brook Green, <i>Surrey.</i> 21	98	—by Botesdale, 273
16	Brook Street, <i>Essex.</i> 265	93	—by Diss, 273
12	Brook Street, <i>Herts.</i> 248	95	Buckenham (Old) 273
31	Broomfield, <i>Essex.</i> 270	194	Buckfastleigh, <i>Devon.</i> 72
396	Broom House, <i>Lanerk.</i> 186	—	*BUCKINGHAM, †† Bucks, S. Lord Cobham's Arms, White Hart
146	*BROSELEY, <i>Salop, W.</i> 128. (At the Iron Bridge) Tontine Inn. Cross, 290, 400	58	—by Amersham, 126
178	Brotherton, <i>Yorksh.</i> 182, 249. Cross, 380	53	—by Walsford, 143
—	*BROUGH, <i>West. TH.</i> New Inn, Swan	—	Cross, 340, 361
261	—by Doncaster, 184	55	Buckingham (Little) <i>Sussex.</i> 35
283	—by Sedbergh, 208	76	Buckland, <i>Kent.</i> 3
—	Cross, 374, 444	34	Buckland, <i>Herts.</i> 248
—	Brough Ferry, <i>Yorks.</i> Cross, 453	97	Buckley, <i>Wills.</i> 58
282	Brough Sowerby, <i>Westm.</i> 208. Cross, 374	256	Buckshead, <i>Corn.</i> 70
48	Broughton, <i>Bucks.</i> 149	—	Buckshead, <i>Dorsetshire.</i> Cross, 372
194	Broughton, <i>Flint.</i> 153, 159	140	Budby, <i>Notts.</i> 215
281	Broughton in Furness, <i>Lanc.</i> 209	162	Budleigh (East) <i>Devon.</i> 52
156	Broughton, <i>Linc.</i> 243	177	Budworth (Great) <i>Chesh.</i> 164
169	Broughton, <i>Salop.</i> 133	156	Builthwas, <i>Salop.</i> 124
152	Broughton, <i>Staff.</i> 152	100	Bulchamp, <i>Suff.</i> 277. Cross, 283
232	Broughton, <i>York.</i> 203	96	Bulkington, <i>Wills.</i> 57
221	Broughton Bridge, <i>Lanc.</i> 177	176	*Bullock Smithy, <i>Chesh.</i> 175, 202. Sun
110	Broughton (Nether) <i>Leic.</i> 197	52	Bulmer Tye, <i>Essex.</i> 270
111	Broughton (Upper) <i>Notts.</i> 197	106	*BUNGAY, <i>Suff. TH.</i> 276, 277. King's Head, Tuns
205	Brownson, <i>Devon.</i> 73	117	Bunny, <i>Notts.</i> 191
16	Broxbourn, <i>Herts.</i> 248	31	*Buntingford, <i>Herts.</i> 248. Bell, George
		98	Burbage, <i>Leic.</i> 150
		73	Burbage, <i>Wills.</i> 85. Cross, 361
		86	Burcombe, <i>Wills.</i> 53
		51	Burcot, <i>Oxon.</i> 102

Dis		Dis	
21	Burfoot Bridge, Surrey, 31	195	*BURY, Lanc. TH. 208. Eagle and Child, Hare and Hounds. Cross, 396
—	*BURFORD, Oxon. S. Bull, George	—	Bury, Sussex
76	—by Henley, 98	56	—by Petworth, 21
72	—by High Wycombe, 111	52	—by Pullborough, 34
	Cross, 299, 379	315	Buryness, Northumb. 230
134	*Burford, Salop, 137. Swan	—	*BURY ST. EDWUNDAS, †† Suffolk, W. Angel, Bell, Half Moon, Six Bells
92	Burgate (Upper) Hants. 49	71	—by Chelmsford, 271
135	Burgh, Linc. 244	75	—by Newmarket, 257
183	Burland, Yorksh. 218		Cross, 343, 344, 376
207	Burley, Yorksh. 195. Cross, 394	34	Busbridge, Surrey, 21
171	Burlton Grove, Salop, 133	74	Buacot, Berks. 103
81	Burmington, Warw. 121	177	Bush Bridge, Som. 66
94	Burnham, Bucks. 83	231	Bushby Stoop (Thirsk) Yorksh. 194
48	Burnham, Essex, 269	216	Bushby Stoop (Northallerton) Yorksh. 222
121	Burnham Depdale, Norf. 251	13	Bushey, Herts, 142
—	*BURNHAM MARKET, Norf. M. S. Pitt's Arms	12	Bushy Park, Midd. 43
118	—by Castle Rising, 251	146	Buslingthorpe, Linc. 242, 243
121	—by Creak, 252	47	Butcher's Cross, Sussex, 17
118	—by Hillington, 252	254	Butcher Race (Low) Durh. 223
121	—by Scaffham, 260	171	Butley, Chesh. 175
	Cross, 356	84	Butley, Suff. 278
221	Burniston, York, 240	119	Butt House, Derb. 157
—	*BURNLEY, Lancash. S. Bull, Thorr	160	Butterwick (East) Linc. 214
211	—by Haslingden, 206	178	Buttington, Montg. 130
213	—by Rochdale, 207	268	Buttress, Corn. 71
	Cross, 436, 437	—	*Buxton, Derb. Angel, Eagle and Child, George, Grove, Hall, Crescent Stables
163	Burringham, Linc. 214	160	—by Ashborn, 204
197	Burrington, Devon. 63, 68	166	—by Ulltoller, 170
143	Burrowbridge, Som. 86		Cross, 293, 357, 399, 415, 416, 423, 441
223	*Burscoughbridge Inn, Lanc. 166	163	Bwlch, Breck. 100
151	*BURSLEM, Staff. 191. Cross, 358, 410	211	Bwlch y Buarth, Merion. 136
234	Burton Agnes, Yorksh. 237	154	Byton, Heref. 116, 118. Cross, 322
225	Burton Bishop, Yorksh. 237		C.
201	Burton Hill, Devon. 76	158	Cadorn, Linc. 243
71	Burton Latimer, Northampt. 196	114	Cadbury, Som. 65. Cross, 306
102	Burton Lazars, Leic. 197	105	Cadeby, Leic. 156
251	*BURTON, Westm. TU. 177. Green Dragon, Royal Oak	210	Cadley, Glam. 90
—	BURTON UPON STRATHER, Lanc. TU.	219	Cadley Moor, Lanc. 177
165	—by Lincoln, 243	97	Cadnall, Gloc. 98
171	—by Newark, 214	—	Cadnam, Hants.
	Cross, 369	79	—by Romsey, 48
—	*BURTON UPON TRENT, Staff. TH. George, Queens	85	—by Southampton, 39
125	—by Ashby-de-la-Zouch, 157, 190		Cross, 298
125	—by Measham, 158	211	Cadron, Devon, 70
130	—by Tamworth, 158	196	CAERGWRLE, Finissh. S. 134
	Cross, 304, 330, 427	233	Caer Hun Hall, Caern. 120
285	Burwalis, Westm. 208		
—	Burwash, Sussex. Cross, 395, 447		
142	Burwell, Linc. 243		

Dis		Dis	
146	CAERLEON , Monm. TU. 88	143	Cannington, Som. 62
—	* CAERMARTHEN , † Caerm. W.	316	Cannobie Kirk, Dumf. 188
	S. Boar's Head, Ivy Bush, King's Arms	123	Cannock, Staff. 171
220	—by Brecon, 101	55	* CANTERBURY , †† Kent, W. S.
233	—by Swansea, 90		3. Fountain, King's Head. Cross,
	Cross, 279, 342		326, 344, 345, 346, 409
	* CAERNARFON , † Caern. S. Goat,	29	Capel, Surrey, 31
	Hotel, Sportsman	230	* Capel Cerrig , Caern. 132
244	—by Bala, 136	401	Capelton, Lanerks. 187
257	—by Dinamouthy, 140	217	Capel Voelas, Denb. 132
160	CAERPHILLY , Glam. TH. 88, 91	142	Carburton, Notts. 215
137	* Caerwent , Monm. 88. Ship. Cross,	168	Cardeston, Salop. 130
	283	160	* CARDIFF , † Glam. W. S. 88.
212	CAERWYS , TU. Flintshire, 134.		Angel, Cardiff Arms. Cross, 280,
	Cross, 386		352, 384
103	Cain Cross, Gloc. 105	240	* CARDIGAN , † Card. TU. S. 109.
146	Cairnham, Salop. 129		Black Lion, White Hart. Cross,
156	* CAISTOR , Linc. M. 243. George.		282, 342
	Cross, 397	261	Carew, Pemb. 93
40	Calcot Green, Berks. 56, 81	90	Carisbrook, Isle of Wight, 25
85	Caldecot, Rutl. 196	—	Carfra Mill, Berw.
46	Caldecot (Lower) Bedf. 179	359	—by Greenlaw, 227
216	CALLINGTON , or KELLING-	356	—by Jedburgh, 231
	TON , †† Corn. W. 76. Cross, 435	360	—by Kelso, 228
131	Callow, Heref. 112	160	Carhampton, Som. 62. Cross, 446
88	* CALNE , †† Wills, TU. 87. Ca-	293	Carleton, Cumb. 210
	therine Wheel, White Hart.	226	Carleton, Yorksh. 206
	Cross, 363	177	Carleton, Yorksh. 218
49	Cambden's Hill, Kent, 12, 16	233	Carleton Miniot, Yorksh. 194
179	Cambelsforth, York, 218	357	* Carlingwark Inn , Kirkcudb. 187
3	Camberwell, Surrey, 13	—	* CARLISLE , †† Cumb. S. Blue
295	Camboe, Northumb. 230. Cross, 391		Bell, Bush, Coffee House
266	* Camborne , Cornw. 78. Prince	301	—by Boroughbridge, 184
	George	306	—by Lancaster, 178
—	* CAMBRIDGE , †††† Camb. W.		Cross, 346, 347, 418, 419, 444,
	S. Black Bull, Hoop, Red Lion,		454
	Rose, Sun	303	Carlton, Cumb. 178
56	—by Epping, 259	131	Carlton, Nott. 181
51	—by Royston, 253	149	Carlton, Yorksh. 216
51	—by Ware, 280	237	Carnaby, Yorksh. 237
	Cross, 310, 339, 341, 342, 344,	246	Carnford, Lanc. 177
	350	188	Carno, Montg. 141
1	Catbridge Heath, Midd. 255	261	Carnon, Cornw. 70
109	* Cambridge Inn , Gloc. 106. Cross,	242	Carperby, York, 217. Cross, 375
	329, 336	267	Carrigillgate, Cumb. 212
0	Camden Town, Midd. 147	359	Carron Bridge, Dumf. 187
228	CAMELFORD , †† Corn. F. 79	—	* Carshalton , Surrey. Greyhound,
90	* CAMPDEN , Gloucst. W. 97.		King's Arms. Cross, 366
	George	322	Carter Fell, Reab. 230
115	Camphill, Warw. 122	251	Carter House, Lanc. 210
15	Canhatch Farm, Surrey, 30	—	CARTMEL , Lanc. M.
258	Caniston Bridge, Pemb. 90	254	—by Lancaster, 210
190	* Cann Office , Montg. 139	261	—by Milthorpe, 209
—	* Cannard's Grave Inn , Som. Cross,	90	Cashmoor Inn, Dorset, 40
	287, 306	250	Casterton, Lanc. 208
		91	Casterton (Bridge) Rutl. 180

Dis		Dis	
97	Castle Acre, <i>Norff.</i> 260. <i>Cross.</i> 405	260	Chapel House, <i>Westm.</i> 200
105	Castle Bromwich, <i>Warw.</i> 170. <i>Cross.</i> 286	73	*Chapel House, <i>Oxon.</i> 121. Shakespeare's Head
—	*CASTLE CARY, <i>Som. TU.</i> Ainsford Inn	167	*CHAPEL IN LE FRITH, <i>Derb. TH.</i> 203. King's Arms, Royal Oak. <i>Cross.</i> 348
113	—by <i>Amesbury</i> , 60	168	Chapel Town, <i>Yorksh.</i> 193
116	—by <i>Salisbury</i> , 65 <i>Cross.</i> 306	—	*CHARD, <i>Som. M.</i> Angel, George, Red Lion
99	Castlecumbe, <i>Wills.</i> 91	146	—by <i>Bruton</i> , 65
357	*CASTLE DOUGLAS, <i>Kirk.</i> 187. Bell	140	—by <i>Yeovil</i> , 54 <i>Cross.</i> 328
255	*Castle Eden Inn, <i>Durh.</i> 232	112	Charfield, <i>Gloc.</i> 106
121	Castle Greasley, <i>Derb.</i> 158	48	Charling, <i>Kent.</i> 7. <i>Cross.</i> 326
160	Castle Rising, <i>Norff.</i> 251	73	Charlbury, <i>Oxon.</i> 94
164	Castleton, <i>Derb.</i> 202. <i>Cross.</i> 399	61	Charlow (East) <i>Berks.</i> 96
139	Catesby Beck, <i>Linc.</i> 242	7	Charlton, <i>Kent.</i> 4
30	Catherine Hill, <i>Surrey.</i> 19	82	Charlton, <i>Wills.</i> 56
245	Caton, <i>Lanc.</i> 207. <i>Cross.</i> 376	94	Charlton, <i>Wills.</i> 107
228	*Catterick, <i>Yorksh.</i> 183. Angel	96	Charlton, <i>Gloc.</i> 98
229	*Catterick Bridge, <i>Yorksh.</i> 183. George. <i>Cross.</i> 348	314	Charlton, <i>Northumb.</i> 224
110	Catton Lodge, <i>Norff.</i> 264	86	Charlton Street, <i>Wills.</i> 49
143	Catts Ash, <i>Monm.</i> 88	141	Charmouth, <i>Dorset.</i> 41, 52
68	Catworth (Great) <i>Hunt.</i> 212	218	Chatburn, <i>Lanc.</i> 205
—	*Cave (North) <i>Yorksh.</i> <i>Cross.</i> 395. White Hart	30	*CHATHAM, <i>Kent.</i> S. 2. Mitre, Sun
—	*Cave (South) <i>Yorksh.</i> Fox. <i>Cross.</i> 395, 453, 454	75	*Chatteris, <i>Camb.</i> 253. George. <i>Cross.</i> 377
119	Cavendish Bridge, <i>Leic.</i> 174. <i>Cross.</i> 427	73	Chatteris Ferry, <i>Hunt.</i> 253
165	Caverleigh, <i>Devon.</i> 61	192	Chawley, <i>Devon.</i> 63
54	Causeway, <i>Essex.</i> 273	49	Chawton, <i>Hants.</i> 38, 45
142	Cawkwell, <i>Linc.</i> 244	226	Chaytor Houses, <i>Yorks.</i> 232
187	Cawood, <i>Yorksh.</i> 218, 228	179	Cheadle, <i>Chesh.</i> 167. <i>Cross.</i> 417
114	Cawston, <i>Norff.</i> 263	—	*CHEADLE, <i>Staff. S.</i> Royal Oak, Wheatsheaf
49	*Caxton, <i>Camb.</i> 248. Crown, George	146	—by <i>Leicester</i> , 191
192	Cefn Coch, <i>Montg.</i> 141	140	—by <i>Lichfield</i> , 170 <i>Cross.</i> 381
148	Cellar Head, <i>Staff.</i> 168	141	Checkley, <i>Staff.</i> 170, 191
120	*CERNE ABBEY, <i>Dorsets. W.</i> 55. New Inn	151	Cheddleton, <i>Staff.</i> 168, 170
212	Cerrig y Druidion, <i>Denb.</i> 131	188	Cheetham, <i>Lanc.</i> 205, 206
121	Chaddesley Corbet, <i>Worc.</i> 127	171	Chelford, <i>Chesh.</i> 162. <i>Cross.</i> 357, 399, 417
206	Chadleigh, <i>Devon.</i> 72	29	*CHELMSFORD, <i>Essex. F.</i> 265. Black Boy, Saracen's Head, White Hart. <i>Cross.</i> 349, 350
9	Chadwell, <i>Essex.</i> 268	2	Chelsea (Little) <i>Midd.</i> 42
43	Chailey, <i>Sussex.</i> 29	—	*CHELTENHAM, <i>Glocest. TH.</i> Fleece, George Hotel, Plough Hotel
41	Chailey Common, <i>Sussex.</i> 29. <i>Cross.</i> 387	94	—by <i>High Wycombe</i> , 111
20	Chalfont St. Peter's, <i>Bucks.</i> 125	98	—by <i>Northleach</i> , 98
22	Chalfont St. Giles, <i>Bucks.</i> 125	101	—by <i>Stowe on the Wold</i> , 101 <i>Cross.</i> 289, 359, 440
37	Chalgrave, <i>Bedf.</i> 154	69	Chelveston, <i>Northamp.</i> 213
23	Chalk Street, <i>Kent.</i> 2	135	*CHEPSTOW, <i>Monm. S.</i> 102. Beaufort Arms, Throe Cranes, <i>Cross.</i> 331
39	Chalk Well, <i>Kent.</i> 2		
53	Challock Lees, <i>Kent.</i> 9		
361	Channel Kirk, <i>Berw.</i> 227		
198	Chapel Allerton, <i>Yorksh.</i> 193		
70	Chapel Brampton, <i>Northamp.</i> 149		

- Dis*
 182 Cheriton Cross, *Devon*. 69
 85 Cherril, *Wills*. 87
 200 Cherston, *Devon*. 72
 —*CHERTSEY, *Survey*, *W.*
 28 —by Chertsey Bridge, 43
 22 —by Esher, 43
 21 —by Hampton Court Bridge, 42
 20 —by Hounslow, 44
 23 —by Twickenham, 43
 22 —by Walton Bridge, 43
 27*CHESHAM, *Bucks. W.* 145
 29 —by Amersham, 145
 27 —by Rickmansworth, 145
 13 Cheshunt Street, *Herts*. 248
 14 Cheshunt Wash, *Herts*. 248
 —*CHESTER, †† *Chesh. W. S.*
 Coach and Horses, Hop Pole,
 Hotel, Pied Bull, White Lion
 189 —by Lichfield, 152
 180 —by Newport, 173
 Cross, 281, 290, 333, 334, 351,
 352, 353, 371
 265 Chester le Street, *Durh.* 223
 150*CHESTERFIELD, *Derb. S.* 192
 205. Angel, Falcon. *Cross*, 285,
 293, 330, 355, 356, 357, 381, 441
 45*Chesterford (Great) *Essex*, 256
 Crown. Cross, 350
 44 Chesterford (Little) *Essex*, 256
 151 Chesterton, *Staff.* 162, 169
 91 Cheverel (Little) *Wills*. 57
 138 Chetwynd Aston, *Salop.* 171. *Cross*,
 334
 22 Cheynies, *Bucks*. 145. *Cross*, 438
 —*CHICHESTER, †† *Sussex, W. S.*
 Dolphin, Swan
 61 —by Chiddingfold, 22
 63 —by Duncton, 22
 61 —by Haslemere, 21
 Cross, 296, 425
 94 Chicklade, *Wills*. 60
 40 Chiddingfold, *Survey*, 20, 22
 137 Chidiock, *Dorset*. 41, 52
 10*Chigwell, *Essex*, 258. King's Head
 118 Chilcompton, *Som.* 85
 85 Chillesford, *Suff.* 278
 93 Chilmark, *Wills*. 64
 147 Chilton, *Som.* 61, 86
 88 Chiltern, *Wills*. 58
 157 Chilton, *Salop.* 123
 66 Chilton, *Wills*. 84
 56 Chilton Park, *Suff.* 272
 99 Chilvers Coton, *Warw.* 157
 19 Chingham, *Kent*, 6
 127 Chinnock (East) *Som.* 54
 —Chinnock (West) *Som.* *Cross*, 287
- Dis*
 —*CHIPPENHAM, †† *Wills*. 6.
 Angel, White Hart
 93 —by Calne, 87
 103 —by Watton Bassett, 108
 Cross, 358, 359, 360, 363
 32 Chipping, *Herts*. 248
 —*CHIPPING NORTON, *See* NOR-
 TON
 —*CHIPPING ONGAR, *See* ON-
 GAR
 —*CHIPPING SODBURY, *See* SOD-
 BURY
 156 Chipstable, *Som.* 66, 67
 180 Chirbury, *Salop.* 130
 185 Chirk, *Denb.* 131, 133. *Cross*, 351
 280 Chirton, *Northumb.* 234
 11 Chislehurst, *Kent*, 9. *Cross*, 368
 69 Chittisham, *Camb.* 250
 184 Chittlehampton, *Devon*. 67
 139 Cholceste, *Heref.* 118
 —*Chorlford Bridge, *Northumb.*
 Cross, 418
 290 Chollerton, *Northumb.* 222. *Cross*,
 391
 208*CHORLEY, *Lanc. TU.* 165, 176,
 207. Bull, Bull's Head, Royal
 Oak. *Cross*, 436
 21 Chorley Wood, *Midd.* 145
 —*CHRISTCHURCH, †† *Hants. M.*
 George
 100 —by Romsey, 50
 109 —by Salisbury, 50
 106 —by Southampton, 50
 Cross, 295, 414
 145 Christchurch, *Momm.* 88
 98 Christian Malford, *Wills*. 108
 182*CHUDLEIGH, *Devon. S.* 72.
 Courtenay's Arms, King's Arms
 194*CHUMLEIGH, *Dev. TH.* 63.
 King's Arms
 112 Churcham, *Gloc.* 99, 114
 81 Churchill, *Oxon.* 96
 87 Church Langton, *See* Langton
 230 Church Marton, *See* Marton
 156*CHURCH STRETTON, *See*
 STRETTON
 89*CIENCESTER, †† *Gloc. M. F.*
 103. King's Head, Ram. *Cross*,
 298, 337, 341, 361, 363, 440
 —Citadella, *Yorksh.* *Cross*, 348, 421,
 439
 272 Claife, *Lanc.* 210
 114 Clanville, *Som.* 60
 52 Clapham, *Bedf.* 196
 241 Clapham, *Yorksh.* 199. *Cross*, 455
 3 Clapham Common, *Survey*, 29 =

- Dis
73 Clapton, *Northamp.* 212
56 **CLARE**, *Suff. TU.* 272
227 Claughton (Garstang) *Lanc.* 177
247 Claughton (Lancaster) *Lanc.* 207.
Cross, 376
93 Claybrook, *Linc.* 150
145 Clay Cross, *Derb.* 205
72 Claydon, *Suff.* 266. Cross, 343
47 Clayton, *Sussex.* 30
212 Clayton Green, *Lanc.* 176
202 Cledvulch, *Caerm.* 101
275 Cleadon, *Durh.* 234
168 *Cleathorpe, *Linc.* 242. Dolphin
137 *CLEOBURY MORTIMER, *Salop.*
TH. 129. Eagle and Serpent.
Cross, 321
89 Clermont Lodge, *Norf.* 261
123 CLEY, *Norf. S.* 262. Cross, 365
49 Cliff, *Sussex.* 29. Cross, 323
— *Clifton, (near Bristol) Bath Hotel,
York Hotel
192 Clifton (Belton) *Lanc.* 207
223 Clifton (Preston) *Lanc.* 165
286 Clifton, *Northumb.* 224
52 Clifton, *Oxon.* 102. Cross, 361
201 Clifton, *Yorksh.* 229
285 Clifton, *Westm.* 178
113 Clifton, *Worc.* 114
310 Clifton (Little) *Cumb.* 200. Cross,
348
217 *CLITHEROE, †† *Lanc. S.* 205.
Swan. Cross, 395
152 Clockmill, *Heref.* 120
42 Clophill, *Bedf.* 154
177 Clopton Bridge, *Devon.* 72
181 Clouton, *Chesh.* 152
222 Claughton, *Yorksh.* 240
147 Clown, *Derb.* 197
— *Clutton, *Som.* Golden Heart.
Cross, 328
140 Clytha, *Monm.* 115. Cross, 282
245 Coatham Mundeville, *Durh.* 223
— *Cobham, *Surrey.* George, White
Lion
17 —by Putney, 45
19 —by Wandsworth, 19
Cross, 392
306 *COCKERMOUTH, †† *Cumbd. M.*
200. Globe, Sun. Cross, 348
52 Cocking, *Sussex.* 21
174 Cockshut, *Salop.* 133
75 Coddernham Bridge, *Suff.* 267
90 Codford (West) *Wilt.* 58. Cross, 295
26 Codicote, *Herts.* 195
44 COGGESHALL, *Essex.* S. 206.
Cross, 364
- Dis
51 *COLCHESTER, †† *Essex.* S. 266.
Angel, Cups, Red Lion, White
Hart. Cross, 310, 364, 365
253 Cold Blow, *Pemb.* 90
225 Cold Coniston, *Yorksh.* 199
142 Cold Hanworth, *Linc.* 242
9 Cold Harbour, *Kent.* 9
110 Cold Harbour, *Lanc.* 213. Cross,
315
80 Cold Harbour Inn, *Wilt.* 107.
Cross, 361
261 Cold Hasledon, *Durh.* 232
180 Cold Henley, *Yorksh.* 198
263 Cold Rowley, *Durh.* 231
49 Cold Waltham, *Sussex.* 34
334 COLDSTREAM, *Berv.* 226
149 *Colebrook Dale, *Salop.* 124, 128,
(At the Iron Bridge) Toulne Inn.
Cross, 400
184 Coleford, *Devon.* 69. Cross, 446
74 Coleshill, *Berks.* 107
103 *COLESHILL, *Warw.* W. 160.
Angel, Swan. Cross, 286, 449
124 *COLFORD, *Gloc. TU.* 114. An-
gel
25 Collier's End, *Herts.* 248. Cross,
365
130 Collingham, *Notts.* 214
— *COLLUMPTON, *Devon. S.* Half
Moon, White Hart
172 —by Bath, 86
160 —by Bruton, 64
167 —by Honiton, 63
17 *Colnbrook, *Bucks.* 80. George,
White Hart
218 COLNE, *Lanc. W.* 206. Cross, 319
18 Colney, *Herts.* 149
16 Colney Street, *Herts.* 146
102 Coltersworth, *Linc.* 181. Cross, 312
129 Colwich, *Staff.* 161
150 Colyford, *Devon.* 52. Cross, 445
151 *Colyton, *Devon.* 52. De la Pale
Arms, White Hart. Cross, 445
156 Comb, *Heref.* 116, 118
— COMB MARTIN, *Devon.* TU.
Cross, 446
84 Combe Bassett, *Wilt.* 40, 49
52 Compton, *Berks.* 84
193 Compton, *Devon.* 75
67 Compton, *Hants.* 38
89 Compton Chamberlain, *Wilt.* 52
127 Compton Green Field, *Gloc.* 87.
Cross, 331
77 Compton (Long) *Warw.* 124
119 Compton (Nether) *Dorset.* 54
50 Conder's Hole, *Sussex.* 22, 36

Dis		Dis	
88	Condicote, <i>Gloc.</i> 97	42	Cowfold, <i>Sussex</i> , 33
—	*CONGLETON, <i>Chesh. S.</i> Black Lion, Swan	175	Cowley Bridge, <i>Devon.</i> 63, 69
164	—by <i>Derby</i> , 175	122	Coxley, <i>Som.</i> 62
161	—by <i>Lichfield</i> , 162	108	Crab's Cross, <i>Warw.</i> 127
	<i>Cross</i> , 335, 409, 416	272	*Crackenthorp, <i>West.</i> 184. New Inn
179	Coniston, <i>Yorksh.</i> 245	165	Cranage, <i>Chesh.</i> 164
86	Connuck or Coule, <i>Wills.</i> 56	93	CRANBOURN, <i>Dorset. W.</i> 49
211	Cook Bridge, <i>Lanc.</i> 205	58	Cranbourn, <i>Hants.</i> 53
201	Cookridge, <i>Yorksh.</i> 195	—	CRANBROOK, <i>Kent, S.</i>
46	Cook's Bridge, <i>Sussex</i> , 39	51	—by <i>Maidstone</i> , 12
65	*Copdock, <i>Suffolk</i> , 266. Elm	49	—by <i>Tunbridge</i> , 16
35	Copping Crouch, <i>Kent</i> , 10		<i>Cross</i> , 325
27	Copthorn Common, <i>Surrey</i> , 29	12	*Cranford Bridge, <i>Midd.</i> 80. White Hart
16	Corbet's Tye, <i>Essex</i> , 267	—	Cransfield, <i>Lanc. Cross</i> , 376
277	*Corbridge, <i>Northumb.</i> 231. Angel. <i>Cross</i> , 419	234	Crathorne, <i>Yorksh.</i> 232
106	CORBY, <i>Linc. TH.</i> 180, 238. <i>Cross</i> , 312	30	*Crawley, <i>Sussex, S.</i> 30. George, Rising Sun
116	CORFE CASTLE, †† <i>Dorset. TH.</i> 50	206	Crawshaw Booth, <i>Lanc.</i> 206
62	Corhampton, <i>Hants.</i> 46	13	Crayford, <i>Kent</i> , 2
333	*Cornhill, <i>Northumb.</i> 226. Bee-Hive	27	Cray Hill, <i>Essex</i> , 268
154	Cornhill, <i>Staff.</i> 168, 170	116	Creak (South) <i>Norf.</i> 252
178	Corntown, <i>Glam.</i> 89	63	Creamer's Hut, <i>Hunt.</i> 180. <i>Cross</i> , 309
292	Corridge, <i>Northumb.</i> 230	74	Creaton, <i>Northamp.</i> 149
97	Corsham, <i>Wills.</i> 83	140	Credenhill, <i>Heref.</i> 112
100	Corsley Heath, <i>Wills.</i> 58	180	*CREDITON, <i>Devon. S.</i> 63, 69. Angel, Ship, White Hart. <i>Cross</i> , 446
114	Cortlingstock, <i>Nott.</i> 191	380	CREETOWN, <i>Kirkc.</i> 188
202	*CORNWEN, <i>Merion.</i> 131, 133. Owen Glendor. <i>Cross</i> , 281	152	Cressage, <i>Salop.</i> 128
95	Coscombe Cross, <i>Gloc.</i> 97	263	Cresselly, <i>Pemb.</i> 92
68	Cosham, <i>Hants.</i> 20. <i>Cross</i> , 296, 362, 414	259	Cresswell, <i>Pemb.</i> 92
110	Cotes, <i>Leic.</i> 191	178	Crew, <i>Devon.</i> 74
115	Cotheridge, <i>Worc.</i> 117	132	*CREWKERNE, <i>Som. S.</i> 54. George. <i>Cross</i> , 287, 328
214	Cothy Bridge, <i>Caern.</i> 101	79	Crick, <i>Monm.</i> 88, 102. <i>Cross</i> , 283
200	Cottingley, <i>Yorksh.</i> 219	136	Crick, <i>Northamp.</i> 156
71	Cottingham, <i>Kent</i> , 6	117	Crickett's Inn, <i>Leic.</i> 158
80	Cotterstock, <i>Northamp.</i> 213	157	CRICKHOWELL, <i>Breckn. TH.</i> 100
46	Cotton End, <i>Bedf.</i> 195	234	CRICKIETH, <i>Caern. W.</i> 149
105	Coughton, <i>Warw.</i> 127. <i>Cross</i> , 291	84	CRICKLADE, †† <i>Wills, S.</i> 107. Swan, White Horse. <i>Cross</i> , 361, 363
59	Court Week, <i>Sussex</i> , 35	218	Crimble Passage, <i>Devon.</i> 77
88	Cove House, <i>Wills.</i> 107	106	Cringleford, <i>Norf.</i> 258
91	*COVENTRY, †† <i>Warw. F.</i> 160. King's Head, White Bear. <i>Cross</i> , 301, 308, 426, 429	54	Cripp's Corner, <i>Sus.</i> 12. <i>Cross</i> , 326
231	Cover Bridge, <i>Yorksh.</i> 216	184	*Crockern Wall, <i>Devon.</i> 69. Golden Lion
250	Cowan Bridge, <i>Lanc.</i> 199	98	Crockerton, <i>Wills.</i> 66. <i>Cross</i> , 304
91	Cowhit, <i>Linc.</i> 254	133	Croft, <i>Linc.</i> 244
173	*COWBRIDGE, <i>Glam. TU.</i> 89. Bear. <i>Cross</i> , 281	237	Croft, <i>York.</i> 222. <i>Cross</i> , 348
158	Cowbridge, <i>Staff.</i> 191. <i>Cross</i> , 410	224	Croft Hole, <i>Corn.</i> 77
84	*Cowes, <i>Isle of Wight</i> , 24, 25. Fountain and Vine	71	Crofton, <i>Wills.</i> 85
		45	Crommarsh Gifford, <i>Oxon.</i> 95

- Dis.*
 — **CROMER**, *Norf. S.*
 132 — *by Norwich*, 264
 129 — *by Repeham*, 263
 Cross, 365, 403
 142 **Cromford**, *Derb.* 202
 130 **Cromwell**, *Notts.* 181
 — ***Cross**, *Som.* New Inn, White
 Hart. Cross, 287, 336
 311 **Crossbarrow**, *Cumb.* 201
 69 **Cross Ford**, *Wills.* 81
 167 **Cross Gate**, *Salop.* 130, 137
 62 **Cross Green**, *Suff.* 266
 65 **Cross Green**, *Suff.* 272
 56 **Cross Hall**, *Bedf.* 179, 212
 135 **Cross Hands Inn**, *Derb.* 202.
 Cross, 285
 106 ***Cross Hands Inn**, *Gloc.* 91, 107.
 Cross, 288, 337
 214 **Cross Hill**, *Yorksh.* 199, 219
 50 **Cross-in-Hand**, *Sussex.* 17. *Cross*,
 325, 388, 389
 130 **Cross-in-Hand**, *Heref.* 112
 210 **Cross Inn**, *Caerm.* 101
 211 **Cross Inon**, *Glamorg.* 90
 365 **Crosslee**, *Roxb.* 189
 291 **Crosthwaite**, *Cumb.* 211. *Cross*, 347
 295 **Crosthwaite** (Little) *Cumb.* 211.
 Cross, 247
 113 **Crostwick**, *Norf.* 263
 196 **Crossycroft**, *Caerm.* 100
 46 **Crouch Hill**, *Sussex.* 33
 67 **Croughton**, *Northamp.* 126
 48 **Croust Corner**, *Sussex.* 17
 58 **Crowhurst Park**, *Sussex.* 14
 — **CROWLAND**, *Linc. S.*
 93 — *by Peterborough*, 238
 86 — *by Ramsey*, 254
 167 **CROWLE**, *Linc. M.* 215, 243.
 Cross, 369
 276 **Crowless**, *Corn.* 71
 82 **Croxton**, *Norf.* 262
 — ***CROYDON**, *Surrey. S.* Grey-
 hound, King's Arms
 14 — *by Lewisham*, 13
 9 — *by Streatham*, 27
 Cross, 366, 367, 368
 165 **Cruckton**, *Salop.* 130
 39 ***CUCKFIELD**, *Sussex. TU.* 30.
 King's Head, Talbot. *Cross*,
 387
 108 **Cucklington**, *Som.* 66
 55 **Culham Bridge**, *Oxon.* 102
 205 **Cullingworth**, *Yorksh.* 199. *Cross*,
 319
 154 **Cund**, *Salop.* 128
 328 **Cumbertrees**, *Dumf.* 186
- Dis.*
 105 **Cardworth Bridge**, *Warw.* 160.
 Cross, 449
 130 **Curry Rivell**, *Som.* 60
 195 **Cwm Ystwith**, *Card.* 113
 215 ***Cyrniageu**, *Dent.* 131
- D.**
 12 **Dagenham**, *Essex.* 268
 136 **Dalby**, *Linc.* 242
 385 **Dalhousie**, *Edinb.* 189
 374 ***DALKEITH**, *Edinb.* 227. White
 Hart
 67 **Dallington**, *Northamp.* 156
 — **Dallington**, *Sussex.* *Cross*, 388
 347 **Dalswinton**, *Dumf.* 186
 276 **DALTON**, *Lanc. S.* 209. *Cross*,
 390
 236 **Dalton**, *Yorksh.* 222
 262 **Dalton le Dale**, *Burh.* 232
 33 **Danbury**, *Essex.* 269
 37 **Danehill**, *Sussex.* 29
 248 **Dare Bridge**, *Lanc.* 177
 142 **Darlaston**, *Staff.* 161. *Cross*, 335,
 411
 147 **Darley**, *Derb.* 202
 241 ***DARLINGTON**, *Durh. M.* 223.
 King's Head, Talbot. *Cross*,
 348, 444, 452
 161 **Darnal**, *Yorksh.* 216
 86 **Darnton**, *Gloc.* 97
 174 **Darrington**, *Yorksh.* 182
 105 **Darsingham**, *Norf.* 251
 — ***DARTFORD**, *Kent. S.* Bull, Bull
 and George, Granby's Head,
 Rose
 16 — *by Eltham*, 3
 15 — *by Shooter's Hill*, 2
 Cross, 367
 189 **Dartmoor Forest**, *Devon.* 74
 — ***DARTMOUTH**, *Devon. F.*
 Castle
 203 — *by Newton Bushel*, 75
 210 — *by Totness*, 76
 Cross, 369
 175 **Darton**, *Yorksh.* 198
 171 **Davenham**, *Chesh.* 163
 72 ***DAVENTRY**, *Northamp. W.* 160.
 Saracen's Head, Wheatsheaf.
 Cross, 300
 224 **Davidstow**, *Corn.* 79
 187 ***Dawlish**, *Devon.* 75. New Inn
 43 **Deadman's Cross**, *Bedf.* 195
 74 ***DEAL**, *Kent. TH.* 6. Royal Ex-
 change, Three Kings. *Cross*, 412
 84 **Dean**, *Northampt.* 212

Dis		Dis	
112	Dean, <i>Som.</i> 59	335	Dinwoody Green, <i>Dumf.</i> 185
160	Dean Hill, <i>Chesh.</i> 163	200	Dipford, <i>Devon.</i> 68
196	Dean Prior, <i>Devon.</i> 72	—	*DISS, <i>Norf. F.</i> King's Head, Saracen's Head
55	Deans, <i>Sussex.</i> 33	91	—by Botesdale, 271
83	Dean Thorpe, <i>Northamp.</i> 212	94	—by Scole Inn, 267
83	DEBENHAM, <i>Suffolk.</i> F. 267. Cross, 452	86	—by Stow Market, 273
69	DEDDINGTON, <i>Oxon. S.</i> 113. Cross, 299, 361, 426	111	Dishley, <i>Leic.</i> 174
59	*Dedham, <i>Essex.</i> 266. Sun	174	*Disley, <i>Chesh.</i> 203. Ram —Distington, <i>Cumb.</i>
272	Demmings, <i>Westm.</i> 178	315	—by Maryport, 201
—	*DENBIGH, † <i>Denb. W.</i> Bull, Crown.	302	—by Whitehaven, 210
213	—by Llangollen, 135	210	Ditchford, <i>York.</i> 222, 232
200	—by Wrexham and Mold, 172 Cross, 386	45	Ditchling, <i>Sussex.</i> 29
202	Denholm Gate, <i>Yorksh.</i> 199	31	Ditton, <i>Kent.</i> 7, 8. Cross, 314
4	Denmark Hill, <i>Surrey.</i> 13	227	Dobwalls, <i>Cornw.</i> 76. Cross, 434
44	Dennel End, <i>Bedf.</i> 154	132	Docklow, <i>Heref.</i> 117
37	Den Park, <i>Sussex.</i> 31, 32	208	*DODBROOK, <i>Devon. W.</i> 76
68	Densell, <i>Kent.</i> 8	76	Doddington, <i>Camb.</i> 253
64	Denton, <i>Kent.</i> 8	148	Doddington, <i>Som.</i> 62
83	Denver, <i>Norf.</i> 250	353	Dodds Mill Heugh, <i>Roxb.</i> 227
4	Deptford, <i>Kent.</i> 1, 4	118	Dodenham, <i>Worc.</i> 117
87	*Deptford Inn, <i>Wills.</i> 58, 59. Cross, 295	243	Dolbennmaen, <i>Caern.</i> 140
126	*DERBY, †† <i>Derb. F.</i> 174. Bell, George, King's Head, New Inn. Cross, 304, 311, 316, 330, 427	193	Dole Goch, <i>Card.</i> 119
101	*DEREHAM (EAST) <i>Norf. F.</i> 261. George, King's Arms. Cross, 405, 406	—	*DOLGELLY, <i>Merion. TU.</i> Golden Lion, Ship Tavern
91	Derry Hill, <i>Wills.</i> 87	212	—by Ludlow, 139
79	Desborough, <i>Northamp.</i> 155	216	—by Shrewsbury, 140 Cross, 280
324	Detchon, <i>Northumb.</i> 224	212	Dolwen, <i>Denbigh.</i> 172
100	Deverill, <i>Wills.</i> 66	162	*DONCASTER, <i>Yorksh. S.</i> 182, 216. Angel, Red Lion, Rein Deer. Cross, 294, 369, 371
206	*Devil's Bridge, <i>Card.</i> 142. Havod Arms	110	*DONINGTON, <i>Linc. S.</i> 241. Red Cow. Cross, 315, 318
59	Devil's Ditch, <i>Camb.</i> 257. Cross, 339	155	Danniford, <i>Som.</i> 62
—	*DEVIZES, †† <i>Wills. TH.</i> Black Bear, Castle	119	*DORCHESTER, †† <i>Dorset. S.</i> 40. Antelope, King's Arms. Cross, 306, 371, 372
91	—by Andover, 56	49	Dorchester, <i>Oxon.</i> 94. Cross, 424
89	—by Marlborough, 82 Cross, 359, 364	23	*DORKING, <i>Surrey, TH.</i> 31. Red Lion, White Horse. Cross, 409
94	Dickleburgh, <i>Norf.</i> 267	130	Dormington, <i>Heref.</i> 119
52	Didcott, <i>Berks.</i> 95	159	Dormoton, <i>Salop.</i> 152
60	Diddington, <i>Hunt.</i> 179	321	Dornock, <i>Dumf.</i> 186
104	Didmarton, <i>Gloc.</i> 106. Cross, 298	62	Dorrington, <i>Kent.</i> 8
181	Didbury, <i>Lanc.</i> 167	373	*Douglas Mill Inn, <i>Laner.</i> 185
116	Dimmock, <i>Gloc.</i> 121	114	Doutling, <i>Som.</i> 59
150	Dimadale, <i>Staff.</i> 162, 169	137	Dovebridge, <i>Derb.</i> 191. Cross, 316
119	Dinder, <i>Som.</i> 59	326	Doveford Bridge, <i>Roxb.</i> 230
45	Dinton, <i>Bucks.</i> 129	71	*DOVER, †† <i>Kent, W. S.</i> 3. City of London, Royal Hotel, Ship, York House. Cross, 412
90	Dinton, <i>Wills.</i> 64	69	Dover Court, <i>Essex.</i> 274
		94	Dowdsell, <i>Gloc.</i> 98, 101

Dis
 227 Downderry, *Cornw.* 77
 — *DOWNHAM MARKET, *Norf. S.*
 Crown, Swan
 95 —by Brandon, 250
 84 —by Ely, 259
 Cross, 314
 61 Down House, *Hants.* 39
 203 Downton, *Devon.* 74
 88 Downton, †† *Wills.* 49
 148 Draycote, *Staff.* 191. Cross, 292
 — Drayton, *Oxon.*
 77 —by Amersham, 126
 73 —by Watford, 143
 — *DRAYTON, *Salop. W.* Talbot
 160 —by Eccleshall, 152
 151 —by Newport, 172
 Cross, 417, 441
 — *DRIFFIELD (GREAT) *Yorksh.*
 TH. Red Lion
 196 —by Lincoln, 240
 228 —by York, 237
 Cross, 420
 198 Dring Houses, *Yorksh.* 229
 126 *DROITHWICH, †† *Worc. F.* 114.
 George. Cross, 290, 329
 156 DRONEFIELD, *Derb. TH.* 192.
 Cross, 330
 64 Droxford, *Hants.* 46
 408 Drumflower, *Wigt.* 188
 — *Drwssynant, *Merion.* Cross, 280
 126 *DUDLEY, *Worc. S.* 124. Lord
 Dudley's Arms. Cross, 307, 342
 194 Dudley Hill, *York.* 219
 131 Duffield, *Derb.* 203, 204
 — Duffryn, *Card.* Cross, 279
 51 Dugler Lake, *Sussex.* 20
 165 DULVERTON, *Som. S.* 66, 67
 5 Dulwich, *Surrey.* 13
 341 *DUMFRIES, *Dumf.* 186. George,
 King's Arms
 363 *DUNBAR, *Hadd.* 225. New Inn,
 St. Andrew
 179 Dunccehill, *Yorksh.* 237, 239
 80 *Dunchurch, *Warw.* 160. Dun-
 Cow, Star
 53 Duncton, *Sussex.* 22
 366 Duneton Water, *Laner.* 185
 111 Dunkelton, *Som.* 85
 205 Dun Keswick, *Yorksh.* 193
 106 Dunkirk, *Gloc.* 106. Cross, 288, 341
 284 Dunmail Raise Stones, *Westm.* 200
 — *DUNMOW, *Essex, S.* Saracen's
 Head
 42 —by Chelmsford, 270
 38 —by Epping, 259 (See next column)

Dis
 40 —by Ongar, 258
 Cross, 349, 364
 407 Dunragget, *Wigt.* 188
 33 *DUNSTABLE, *Bedf. W.* 149.
 Crown, Sugar Loaf. Cross, 339
 82 Dunsmore Heath, *Warw.* 160
 161 DUNSTER, *Som. F.* 62. Cross,
 378, 446
 129 Dunston Pillar, *Lins.* 213, 239
 21 Dunton, *Kent.* 10
 114 Dunton, *Norf.* 233
 — Dunwich, †† *Suff.*
 97 —by Rendlesham, 278
 100 —by Saxmundham, 275
 259 *DURHAM, †† *Durh. S.* 220, 223.
 Green Dragon, Queen's Head,
 Wheatheaf. Cross, 372, 373,
 374, 375
 139 Durleigh, *Som.* 67
 117 Durley Cross, *Gloc.* 99
 171 Durley Ford, *Devon.* 66
 109 *DURSLEY, *Gloc. TH.* 105, 106.
 Lamb, Old Bull. Cross, 329,
 336
 148 Durston, *Som.* 86
 182 Dutton, *Chesh.* 152
 — Dymchurch, *Kent.* Cross, 326,
 345, 346, 412
 203 DYNASMOUTHY, *Merion. F.* 139
 138 Dynystow, *Monm.* 99

 E.
 194 Ealand, *Yorksh.* 198. Cross, 348
 6 Ealing, *Midd.* 110
 — Earith, *Huntingd.* Cross, 377
 93 Earl Stoke, *Wills.* 57
 271 Earls Bridge, *Durh.* 221
 105 Earsham, *Norf.* 276
 126 Earston, *Worc.* 137
 58 Eartham, *Sussex.* 36
 49 Easebourn, *Sussex.* 22
 259 Easington, *Durh.* 232
 85 Easington, *Gloc.* 103
 197 Easington, *Yorksh.* 245
 213 *Easingwold, *Yorksh.* 229. New
 Inn, Rose and Crown. Cross, 383
 213 Eastburn, *York.* 199
 61 Eastergate, *Sussex.* 36
 89 Easterton, *Wills.* 57
 199 Eastham, *Chesh.* 166
 242 East Lane End, *Cornw.* 70
 40 Easton (Great), *Essex.* 259. Cross,
 349
 52 Eastwell, *Kent.* 9

Dis		Dis	
90	Eatington (Upper) <i>Warw.</i> 127. Cross, 301	183	—by <i>Wem</i> , 133 Cross, 290, 333, 416
136	Eaton Bridge, <i>Heref.</i> 117	226	Ellington (Low) <i>Yorksh.</i> 216
27	Eaton Bridge, <i>Kent</i> , 14	107	Elm (Little) <i>Som.</i> 58
55	*Eaton Socon, <i>Bedf.</i> 179. Cock, White Horse. Cross, 341	10	Elmers End, <i>Kent</i> , 13. Cross, 368
394	*ECCLESFECHAN, <i>Dumf.</i> MONTHLY MARKET, 185. Post Office	106	Elmham, <i>Norf.</i> 261
146	Eccles Green, <i>Heref.</i> 112	171	Elmsall (North) <i>Yorksh.</i> 219
148	*ECCLESHALL, <i>Staff. F.</i> 152. Royal Oak. Cross, 317	55	Elmstead Market, <i>Essex</i> , 274
95	Eddington, <i>Wills.</i> 57	304	Elsdon, <i>Northumb.</i> 230
45	Eden Green, <i>Kent</i> , 16	11	Elstree, or Idlestry, <i>Herts.</i> 146
123	Edgarly, <i>Som.</i> 62	49	Elstow, <i>Bedf.</i> 154
128	Edgefield Green, <i>Norf.</i> 264	123	Elvaston, <i>Derb.</i> 174. Cross, 427
—	*Edge Hill, <i>Warw.</i> Rising Sun	8	*ELTHAM, <i>Kent</i> , M. 3. Castle
83	—by <i>Amersham</i> , 126	360	*Elvan Foot Bridge, <i>Laner.</i> 185
79	—by <i>Watford</i> , 144	76	Elvedon, <i>Suffolk</i> , 257
8	*Edgware, <i>Midd.</i> 142. White Hart	67	*ELY, <i>Camb. S.</i> 250. Lamb. Cross, 376, 377
—	*EDINBURGH, <i>Edinb.</i> DAILY MARKET. Black Bull, Came- ron's Hotel, George Hotel, Mail Coach Office, White Hart	163	Ely Bridge, <i>Glam.</i> 89
391	—by <i>Berwick</i> , 225	54	Emberton, <i>Bucks.</i> 155
392	—by <i>Carlisle and Selkirk</i> , 189	120	Emborough, <i>Som.</i> 85
367	—by <i>Catterick and Jedburgh</i> , 231	287	Emont Bridge, <i>Westm.</i> 178, 184
380	—by <i>Coldstream</i> , 227	—	*Emsworth, <i>Hants.</i> Crown. Cross, 296
396	—by <i>Huntingdon, York, and Aln- wick</i> , 249	190	Enderton, <i>Chesh.</i> 173
381	—by <i>Kelso</i> , 228	289	Enerdale, <i>Cumb.</i> 210
381	—by <i>Morpeth and Jedburgh</i> , 231	10	*ENFIELD, <i>Midd. S.</i> 247. George
377	—by <i>Newcastle and Jedburgh</i> , 231	9	*Enfield Highway, <i>Midd.</i> 247. Rose and Crown
398	—by <i>York and Berwick</i> , 229	10	Enfield Wash, <i>Midd.</i> 247
387	—by <i>York and Coldstream</i> , 229	19	Englefield Green, <i>Surrey</i> , 55
388	—by <i>York and Kelso</i> , 229	142	Enmore, <i>Som.</i> 67
7	*Edmonton, <i>Midd.</i> 247. Cross Keys	60	Enslow Bridge, <i>Oxon.</i> 113
22	Effingham, <i>Surrey</i> , 34	—	*Enstone, <i>Oxon.</i> Lichfield Arms, Talbot
18	*Egham, <i>Surrey</i> , 37. Crown, King's Head, Red Lion	73	—by <i>Henley</i> , 94
251	Eglestone, <i>Durh.</i> 212	69	—by <i>High Wycombe</i> , 121
216	Egluskerry, <i>Corn.</i> 79	17	*EPPING, <i>Essex</i> , F. 256. Epping Place. Cross, 350
293	EGREMONT, <i>Cumb. S.</i> 210. Cross, 348	14	*EPSOM, <i>Surrey</i> , 31. King's Head, Spread Eagle. Cross, 366
326	Elves Kirk, <i>Dumf.</i> 189	160	Epworth, <i>Linc.</i> 215
65	Elbridge, <i>Sussex</i> , 36	108	Erdington, <i>Warw.</i> 171. Cross, 286, 292, 330
248	Elden, <i>Durh.</i> 220	—	*Eshe, <i>Surrey.</i> Bear, Grapes
120	Elford, <i>Staff.</i> 158	14	—by <i>Brompton</i> , 43, 45
66	ELHAM, <i>Kent</i> , M. 8	16	—by <i>Wandsworth</i> , 19
150	Elkington (South) <i>Linc.</i> 242	202	Eskynald, <i>Card.</i> 113, 142
313	*ELLENFOOT, <i>Cumb. F.</i> 200, 210. Golden Lion. Cross, 347	22	Eton College, <i>Bucks.</i> 80
—	*ELLESMERE, <i>Salop. TU.</i> Royal Oak	209	Euxton, <i>Lanc.</i> 165
178	—by <i>Cockshut</i> , 133	75	*Everley (East) <i>Wills.</i> 56. Crown. Cross, 361, 440
(See the next column)		77	Everley (West) <i>Wills.</i> 56
		126	Evershott, <i>Dorset.</i> 55
		100	*EVESHAM, <i>Worc. M.</i> Crown. 95, 97. Cross, 291, 302, 379
		68	Ewell, <i>Kent</i> , 3

Dis		Dis	
13	* EWELL , Surrey, TH. 31. Bull's Head. Cross, 366, 390	87	Farnham, Suff. 275
179	* Ewenny , or Wenny, Glam. 39. Pelican	—	* FARNHAM , Surrey, TH. Bush, Lion and Lamb
277	Ewes Bridge, Northumb. 224	39	—by Guildford, 20
199	Ewloe, Flint. 153	38	—by Staines, 38
196	Exboin, Devon. 69		Cross, 366
168	Exbridge, Som. 67	17	* Farningham , Kent, 6. Black Lion, Bull. Cross, 367
—	* EXETER , †† Devon. W. F. Half Moon, Hotel, New London Inn, Old London Inn	194	Farnworth, Lanc. 207
184	—by Bath, 86	50	Farringdon, Hants. 45. Cross, 425
172	—by Bruton, 61, 64	—	* FARRINGDON , Berks. TU. Bell, Crown
172	—by Lyme Regis, 52	70	—by Abingdon, 103
174	—by Ottery St. Mary's, 52	68	—by Wantage, 96
168	—by Shaftesbury, 54		Cross, 337, 341, 379
173	—by Salisbury and Dorchester, 42	141	Faulty, Som. 67
172	—by Wellington, 61	60	Fawley, Berks. 84
	Cross, 336, 377, 378	38	Fawley Court, Bucks. 83. Cross, 438
167	* Exmouth , Devon. 52. Globe, London Inn. Cross, 378, 445	—	Fazeley, Staff. Cross, 286, 450
62	Exton, Hants. 46	312	Featherston Castle, Northumb. 212
85	Eye, Northamp. 241	27	Fellbridge, Sussex, 28
89	EYE , †† Suffolk, S. 267	121	Felmingham, Norf. 264
81	Eyke, Suff. 278	65	Felpham, Sussex, 36
346	EYEMOUTH , Berw. 224	13	Feltham, Midd. 44
64	Eynsham, Oxon. 98	175	Felton, Salop. 131
186	Eyton, Denb. 134	299	Felton Bridge, Northumb. 224
	F.	160	Fenny Bridges, Devon. 41
180	Fairburn, Yorksh. 182. Cross, 380	61	* Fenny Stanton , Hunt. 253. George. Cross, 310
80	* FAIRFORD , Gloc. TH. 103. Bull	45	Fenny Stratford, Bucks. 159
134	Fair Mile, Heref. 117	142	Fenton, Linc. 243
163	Fair Mile Inn, Devon. 52	327	Fenwick, Northumb. 224
25	Fair Street, Kent, 8	122	Fernhill Green, Worc. 114
—	* FAKENHAM , Norf. TH. Red Lion	45	Fernhurst, Sussex, 21
113	—by Dereham, 261	217	Ferrinsby, Yorksh. 194. Cross, 382
117	—by Lynn, 253	177	* Ferry Bridge , Yorksh. 182. Angel, Greyhound, Swan. Cross, 379, 380
109	—by Swaffham, 260, 261	252	Ferry Hill, Durh. 223
	Cross, 403	92	Fettle Bridge, Norf. 257
366	* Falla , Edinb. 227. Black Shields	47	* FEVERSHAM , Kent, W. S. 3. Ship
54	Falmer, Sussex, 28	220	Festiniog, Merion. 136
269	* FALMOUTH , Cornw. TH. 78. Hotel, King's Arms	61	Fifield, Berks. 102. Cross, 338
238	Falsgrave, Yorksh. 235, 240. Cross, 373	77	Fifield, Wilts. 82
239	Fardale, Yorksh. 217	184	Filleigh, Devon. 61
73	* FAREHAM , Hants. W. 47. Red Lion. Cross, 296, 414	56	Filmer Hill, Hants. 45
32	Farleigh, Kent, 13	219	Fimber, Yorksh. 237
254	Farlton Lane, Lanc. 177	67	Finborough (Great) Suff. 272
58	Farnborough, Berks. 84	50	Finden, Sussex, 32
32	Farnborough, Hants. 38	88	Finford Bridge, Warw. 160. Cross, 426
14	* Farnborough , Kent, 10. George. Cross, 367	374	Fingland, Dumf. 187
		62	Finmere, Oxon. 126. Cross, 340
		262	Finsthwaite, Lanc. 210

Dis		Dis	
257	<i>FISCARD</i> , or Fishguard, <i>Pemb.</i> F. 109	42	Foulmere, <i>Camb.</i> 250
43	Fisher's Street, <i>Sussex</i> , 20, 22	111	<i>FOULSHAM</i> , <i>Norf. TU.</i> 262
81	Fisherton, <i>Wilts.</i> 53. Cross, 295	124	Four Crosses Inn, <i>Staff.</i> 171
52	Fittleworth, <i>Sussex</i> , 20	57	Four Oaks, <i>Sussex</i> , 11
221	*Five Lanet Inn, <i>Cornw.</i> 70	84	Four Shire Stone, <i>Gloc.</i> 95
191	Fixby Hall, <i>Yorksh.</i> 198. Cross, 348	91	*Fovant, <i>Wilts.</i> 53. Pembroke's Arms
244	Flamborough, <i>Yorksh.</i> 237. Cross, 373	239	<i>FOWEY</i> , †† <i>Cornw.</i> S. 77
—	Flamborough Head, <i>Yorksh.</i>	206	Foxholes, <i>Yorksh.</i> 240
209	—by Hull, 246	99	Foxley, <i>W. ilts.</i> 107. Cross, 337
244	—by York, 237	—	Fradden, <i>Cornw.</i>
169	Flash, <i>Chesh.</i> 175	245	—by Bodmin, 70
309	Flimby, <i>Cumb.</i> 210	255	—by Camelford, 79
—	Flinwell, <i>Sussex</i>	87	<i>FRAMLINGHAM</i> , <i>Suff. S.</i> 275
48	—by Frant, 15	300	Framlington (Long) <i>Norhumb.</i> 226
45	—by Lamberhurst, 11	299	Framlington (Low) <i>Northumb.</i> 226
168	Flinborough, <i>Linc.</i> 214, 215	38	Frant, <i>Sussex</i> , 15
209	<i>FLINT</i> , † <i>Flint.</i> 134	57	Frating, <i>Essex</i> , 274
105	Flitcham, <i>Norf.</i> 252	218	Fridaythorpe, <i>Yorksh.</i> 237
43	Flitwick, <i>Bedf.</i> 154	30	Frimley, <i>Surrey</i> , 38
343	*Fly Bridge, <i>Roxb.</i> 230. Salmon	128	Friskney, <i>Linc.</i> 244
182	Flockton, <i>Yorksh.</i> 198	120	Fritton, <i>Suff.</i> 276
221	Flowerleek Hill, <i>Merion.</i> 139	107	*Frocester, <i>Gloc.</i> 106. Cross, 289
177	Foldby, <i>Yorksh.</i> 219	165	Frodingham, <i>Linc.</i> 215
93	Foleshill, <i>Warw.</i> 157	195	Frodingham, <i>Yorksh.</i> 246
106	* <i>FOLKINGHAM</i> , <i>Linc. TH.</i> 238. Greyhound. Cross, 315	192	* <i>FRODSHAM</i> , <i>Chesh. W.</i> 158. Bear's Paw. Cross, 352
—	* <i>FOLKESTONE</i> , <i>Kent, TH.</i> Folkestone Arms	92	*Frog Mill Inn, <i>Gloc.</i> 98
72	—by Canterbury, 8	229	Frogmoor, <i>Cornw.</i> 77
73	—by Etham, 8	17	Frogmore, <i>Herts.</i> 146
72	—by Maidstone, 7	—	* <i>FROME</i> , <i>Som. W. S.</i> George
75	—by Rochester, 7	104	—by Deptford Inn, 59
—	Cross, 346, 412	103	—by Shrewton, 58
95	Fonthill, <i>Wilts.</i> 64	107	—by Trowbridge, 85
12	*Foot's Cray, <i>Kent</i> , 6. Black Horse, Tiger's Head. Cross, 367	—	Cross, 294, 305, 360
93	Ford, <i>Gloc.</i> 97	260	Frosterley, <i>Durh.</i> 221
99	Ford, <i>Wilts.</i> 91	67	Froxfield, <i>Wilts.</i> 81, 84
171	Forden, <i>Monk.</i> 139	44	Froyle, <i>Hants.</i> 38
82	Fordham, <i>Norf.</i> 250	84	Fugglestone, <i>Wilts.</i> 53. Cross, 295
—	* <i>FORDINGBRIDGE</i> , <i>Hants. S.</i> Greyhound	4	Fulham, <i>Midd.</i> 42
88	—by Romsey, 50	270	Fulwell, <i>Durh.</i> 233, 234
94	—by Salisbury, 49		G.
349	Forest, <i>Dumfr.</i> 146	26	Gad's Hill, <i>Kent</i> , 2
50	Forest Hill, <i>Oxon.</i> 113	—	* <i>GAINSBOROUGH</i> , <i>Linc. TU.</i> Blackmoor's Head, White Hart
31	Forest Row, <i>Sussex</i> , 28. Cross, 449	151	—by Lincoln, 243
73	Fornham St. Martin, <i>Suffolk</i> , 271	149	—by Newark, 214
52	Forston Green, <i>Kent</i> , 16	—	Cross, 356, 380, 381, 398
77	Forton, <i>Hants.</i> 47	118	Galhampton, <i>Som.</i> 65. Cross, 306
64	Foster's Booth, <i>Northampt.</i> 159	27	Gallywood Common, <i>Essex</i> , 269
131	Foston, <i>Derb.</i> 190. Cross, 316	199	Gampton, <i>Devon.</i> 75
116	Foston, <i>Linc.</i> 181	141	Gamston, <i>Notts.</i> 181
84	Fotheringhay, <i>Northampt.</i> 201	178	Ganstead, <i>Yorksh.</i> 245
		223	Gargrave, <i>Yorksh.</i> 199

Dis	Dis
70 Garlinge, <i>Kent</i> , 5	84 Glenham, <i>Suffolk</i> , 275
212 *Garraby Street Inn, <i>Yorksh.</i> 237	404 *Glenluce, <i>Wigt.</i> 188. Crown
43 Garret (High) <i>Essex</i> , 270	— Glenham, <i>Linc.</i> Cross, 398
92 Garsdon, <i>Wills.</i> 108	— *Glenwhelt, <i>Northumb.</i> Globe.
229 *GARSTANG, <i>Lanc. TH.</i> 177.	— Cross, 418, 419
— Eagle and Child, Royal Oak	87 Glinton, <i>Northamp.</i> 238
271 Garth Chapel, <i>Westm.</i> 200	— *GLOCESTER, †† <i>Gloc. W. S.</i>
225 Garton, <i>Yorksh.</i> 237	— Bell, Booth Hall, King's Head
148 Gateford, <i>Nott.</i> 215	106 —by Barnsley, 104
205 Gate Helmsley, <i>Yorksh.</i> 237	106 —by Cirencester and Birdlip, 103
49 Gate House, <i>Sussex</i> , 17	107 —by Cirencester and Painswick, 104
371 *Gate House of Fleet, <i>Kirkc.</i> 188.	108 —by Frog Mill Inn and Cheltenham, 99
— King's Head	105 —by Frog Mill Inn and Seven Wells, 104
— GATESHEAD, <i>Durh.</i>	104 —by High Wycombe and Cheltenham, 111
272 —by Durham, 223	108 —by Stow on the Wold, 104
278 —by Stuckton, 233	— Cross, 289, 329, 336, 359
— Cross, 419	64 Glympton, <i>Oxon.</i> 133
353 Gate Side, <i>Dumfr.</i> 187	182 Gobowen, <i>Salop.</i> 131. Cross, 351
267 Gate Side, <i>Westm.</i> 178, 200	33 *GODALMING, <i>Surrey</i> , <i>S.</i> 19.
19 Gatton, †† <i>Surrey</i> , 30	— King's Arms
81 Gaydon Inn, <i>Warw.</i> 144	58 Godmanchester, <i>Hunt.</i> 248. Cross,
97 Gaywood, <i>Norf.</i> 251	— 310, 377
20 Gerard's Cross, <i>Bucks.</i> 110	19 *Godstone Green, <i>Surrey</i> , 28.
279 Germoe, <i>Cornw.</i> 71	— White Hart. Cross, 408
217 Gibranlwy, <i>Caerm.</i> 90	49 Gofford Green, <i>Kent</i> , 16
235 Giggleswick, <i>Yorksh.</i> 199	173 Golbourn Bridge, <i>Chesh.</i> 173
— Gilberdike, <i>Yorksh.</i> Cross, 395	27 Golden Farmer, <i>Surrey</i> , 38
217 Gilling, <i>Yorksh.</i> 235	27 *Golden Fleece, <i>Berks.</i> 80, 93
105 Gillingham, <i>Dorset</i> , 66	91 Goldicot, <i>Warw.</i> 127
113 Gillingham, <i>Norf.</i> 276. Cross, 284	54 Goldington (Stoke) <i>Bucks.</i> 149
317 Gilnockball Ruins, <i>Dumf.</i> 188	152 Goldthorpe, <i>Yorksh.</i> 216
49 Ginford, <i>Bedf.</i> 179	268 Golds Hill, <i>Durh.</i> 221
54 Girton, <i>Cambr.</i> 253	235 Golgate Bridge, <i>Lanc.</i> 177
133 Girton, <i>Nott.</i> 214	282 Golzena, <i>Cornw.</i> 71
245 *GISBOROUGH, <i>Yorksh. M.</i> 236.	129 Goodrich, <i>Heref.</i> 99
— Cock. Cross, 373, 451	206 Goodshaw Chapel, <i>Lanc.</i> 206
224 Gisburn, <i>Yorksh.</i> 205	198 Goose Green, <i>Lanc.</i> 165. Cross, 396
378 Gladsmuir, <i>Hadd.</i> 225	414 Gorbals, <i>Laner.</i> 187
GLAYDFORD BRIDGE, see	271 Gorid Bridge, <i>Pemb.</i> 109
BRIGG	122 Gorleston, <i>Suffolk</i> , 275
309 Glanton, <i>Northumb.</i> 226	158 Gorsty Hill, <i>Chesh.</i> 169
143 Glapwell, <i>Derby</i> , 192	107 Gosberton, <i>Linc.</i> 241
160 Glasbury, <i>Breck.</i> 120. Cross, 281	45 Gosfield, <i>Essex</i> , 271
— *GLASGOW, <i>Laner.</i> DAILY.	277 Gosforth, <i>Northumb.</i> 224
— Black Bull, Buck's Head, Star,	— *GOSPORT, <i>Hants. S.</i> India Arms,
Tontine	— Red Lion
415 —by Dumfries, 187	78 —by Bishop's Waltham, 47
402 —by Moffat, 186	78 —by Fareham, 47
— *GLASTONBURY, <i>Som.</i> TU.	73 —by Portsmouth, 20
— White Hart	— Cross, 362, 428
131 —by Bath and Wells, 86	44 Goudhurst, <i>Kent</i> , 16
124 —by Shepton Mallet, 62	6 Goulder's Green, <i>Midd.</i> 147
126 —by Wells, 62	56 Grafton (King's) <i>Northampt.</i> 167
— Cross, 372	
91 Glayston, <i>Rutl.</i> 212	
92 Glen (Great) <i>Leic.</i> 174	

Dis		Dis	
251	GRAMPOUND, †† Corn. S. 76	89	Guyhum, or Gyhum, Cambr. 253
110	*GRANTHAM, †† Linc. S. 181.	—	*Guyndii, Angles.
	Angel, George. Cross, 316	265	—by Nampwich, 153
33	Graveley, Herts. 179	258	—by Oswestry, 132, 133
22	*GRAVESEND, Kent, W. S. 2.		
	Falcon. White Hart. Cross,		H.
	321, 350	60	Hackleton, Northam. 149
269	Grayrigg, Westm. 208	70	Hacklinge, Kent, 6
24	GRAY'S THURROCK, Essex, TH.	2	Hackney, Midd. 255. Cross, 432
	268	78	Hackton Bridge, Berks. 108
40	Gray's Wood, Surrey, 21	47	Haddenham, Bucks. 129
161	Greasborough, Yorksh. 198	374	*HADDINGTON, Hadd. 225. Bell,
92	Great Glen, Leic. 174		George and Dragon, Star
158	Greenhill Common, Derb. 192.	73	Haddon (East) Northam. 156
	Cross, 330	77	Haddon (West) Northam. 156
344	*GREENLAW, Berw. 226. Castle	44	Hadfordshern, Sussex, 34. Cross,
127	*Green Man Inn, Linc. 213, 239		382
52	Greenstead, Essex, 274	117	Hadiscoe, Norf. 276
42	Green Street, Kent. 2	64	*HADLEIGH, Suffolk, M. 266.
5	GREENWICH, Kent, W. S. 4		White Lion. Cross, 390
97	*Greetham, Rutl. 180. Royal Oak.	38	Hadleigh, Essex, 269
	Cross, 423	330	Haggerston, Northumb. 224
138	Grenton, Somersetsh. 86	—	Hagley, Worc.
242	*Greta Bridge, Yorksh. 184. George,	128	—by Birmingham, 125
	Griffin	123	—by Bromesgrove, 129
315	*Gretna Green, Dumf. 185. Gretna	59	HAILSHAM, Sussex, W. 17.
	Hall		Cross, 324
97	Griff, Warw. 157	57	Hailweston, Hunt. 212
153	Grimoldby, Linc. 244	148	Hainton, Linc. 243
168	GRIMSBY (GREAT) †† Linc. W.	159	Halberton, Devon. 61
	242, 243	179	Haldon Hill, Devon. 73
	Cross, 369	124	Hales Owen, Worc. 125. Cross, 342
202	Grimston, Yorksh. 236, 237	100	HALESWORTH, Suffolk, TU. 277
—	Grindleford Bridge, Derb. Cross, 293	223	Haleworthy, Cornw. 79
162	Grindley Bridge, Chesh. 173. Cross,	—	*Halford Bridge, Gloc. Bell. Cross,
	451		301
—	*GRINSTEAD (EAST) †† Sussex,	60	Halfway House, Berks. 81
	F. Crown, Dorset Arms	132	Halfway House, Linc. 214
29	—by Croydon, 28	197	*HALIFAX, Yorksh. S. 198 Tal-
33	—by Westerham, 14		bot, White Lion. Cross, 349,
	Cross, 449		394, 397, 437
43	Grinstead (West) Sussex, 32	208	Halkin, Flint. 134, 153
217	Groes Ffordd, Denb. 172	200	Halliwell, Lane. 207
102	Grubby, Leic. 190	91	*HALLATON, Leic. TH. 190
—	*GUILDFORD, †† Surrey, S.	111	Hall End, Warw. 151
	Crown, White Hart	114	Hallow, Worc. 137
29	—by Kingston, 19	59	Halnecker, Sussex, 22
31	—by Leatherhead, 34	46	*HALSTEAD, Essex, F. 270.
	Cross, 366, 382, 409		King's Arms. Cross, 310
271	Guildford, Cornw. 71	132	Haltham, Linc. 244
	GULSBOROUGH, see GISBO-	195	*HALTON, Chesh. S. 158
	ROUGH	—	HALTWHISTLE, Northumb. TH.
108	Gvist Bridge, Norf. 261	283	—by Bernard Castle, 212
93	Guiting (Lower) Gloc. 96	315	—by Penrith, 212
112	Gunnerby, Linc. 181		Cross, 391, 419
95	Guy's Cliff, Warw. 144. Cross, 449.		

- | | |
|---|---|
| <p>Dis</p> <p>203 Halwell, <i>Devon</i>. 76</p> <p>29 Haly Green, <i>Berks</i>. 82</p> <p>11 Ham, <i>Surrey</i>. 44</p> <p>197 Hamacot, <i>Devon</i>. 61</p> <p>98 Ham (Long) <i>Dorset</i>. 49</p> <p>37 Hambledon, <i>Surrey</i>. 21</p> <p>46 Ham Green, <i>Bucks</i>. 146</p> <p>391 *HAMILTON, <i>Lanerk</i>. 186. Duke of Hamilton's Arms</p> <p>4 Hammersmith, <i>Midd</i>. 37</p> <p>— Hammerton (Green) <i>Yorksh</i>. Cross, 396, 454</p> <p>4 Hampstead, <i>Midd</i>. 147</p> <p>167 Hampton, <i>Chesh</i>. 173</p> <p>12 *Hampton, <i>Midd</i>. 42, 43. White Hart. Cross, 368</p> <p>133 Hampton Bishop, <i>Heref</i>. 119</p> <p>— Hampton Court, <i>Midd</i>. King's Arms, Toy</p> <p>11 —by Kingston, 42</p> <p>14 —by Twickenham, 43 Cross, 368</p> <p>60 Hampton (Little) <i>Sussex</i>. 35</p> <p>100 Hampton (Little) <i>Worc</i>. 95</p> <p>35 Hand Cross, <i>Sussex</i>. 30. Cross, 387</p> <p>146 Handford, <i>Staff</i>. 161. Cross, 411</p> <p>172 Handley, <i>Chesh</i>. 173</p> <p>— HANDLEY, <i>Staff</i>. Cross, 411</p> <p>119 Handsworth, <i>Warw</i>. 124</p> <p>141 Hanging Bridge, <i>Derb</i>. 175. Cross, 381</p> <p>147 Hanmer's Cross, <i>Heref</i>. 120</p> <p>123 Hansacre, <i>Staff</i>. 169</p> <p>159 Hansworth, <i>Yorksh</i>. 216</p> <p>8 Hanwell, <i>Midd</i>. 110</p> <p>166 Hanwood, <i>Salop</i>. 130</p> <p>123 Hanworth Green, <i>Norf</i>. 263</p> <p>304 Haraby, <i>Cumb</i>. 178</p> <p>74 Haradon Hill, <i>Hants</i>. 57, 59</p> <p>— Habbisburgh Light House, <i>Norf</i>. Cross, 403, 406</p> <p>199 Harberton Ford, <i>Devon</i>. 76</p> <p>53 Harbledown, <i>Kent</i>. 3</p> <p>— *HARBOROUGH (MARKET) <i>Leic</i>. <i>TU</i>. Three Swans.</p> <p>85 —by Kettering, 156</p> <p>83 —by Northampton, 174 Cross, 309</p> <p>197 Harburton Ford, <i>Devon</i>. 72</p> <p>48 Hardham, <i>Sussex</i>. 34</p> <p>252 Hardrow, <i>Yorksh</i>. 217</p> <p>105 Hardway, <i>Som</i>. 60</p> <p>44 Hardwick, <i>Bucks</i>. 126, 143</p> <p>94 Hardwick, <i>Norf</i>. 250</p> <p>154 Hardwick Court, <i>Heref</i>. 120</p> <p>32 Hare Hatch, <i>Berks</i>. 80</p> | <p>Dis</p> <p>18 Hare Street, <i>Essex</i>. 258</p> <p>13 Hare Street, <i>Essex</i>. 265</p> <p>30 Hare Street, <i>Herts</i>. 250</p> <p>— *Harewood, <i>Yorksh</i>. Golden Cross, Harewood Arms.</p> <p>203 —by Abberford, 183</p> <p>196 —by Leeds, 193 Cross, 453</p> <p>126 Harewood End, <i>Heref</i>. 112</p> <p>109 Harford Bridge, <i>Norf</i>. 267</p> <p>231 HARLEIGH, <i>Merion</i>. <i>S</i>. 139</p> <p>99 HARLESTON, <i>Norf</i>. <i>W</i>. 276</p> <p>70 Harlestone, <i>Northamp</i>. 156</p> <p>150 Harley, <i>Salop</i>. 128</p> <p>89 HARLING (EAST) <i>Norf</i>. <i>TU</i>. 257</p> <p>23 *Harlow, <i>Essex</i>. 256. Green Man</p> <p>45 Harlston, <i>Camb</i>. 253</p> <p>168 Harmer Hill, <i>Salop</i>. 133</p> <p>234 Harnby, <i>Yorksh</i>. 217</p> <p>25 Harpenden, <i>Herts</i>. 154</p> <p>253 Harperley Lane Head, <i>Durh</i>. 221, 231. Cross, 372</p> <p>108 Harpley, <i>Norf</i>. 252</p> <p>— Harriestham, <i>Kent</i></p> <p>44 —by Aylesford, 8</p> <p>42 —by Maidstone, 7</p> <p>268 Harrington (East) <i>Durh</i>. 233</p> <p>88 Haringworth, <i>Northamp</i>. 212</p> <p>10 *Harrow on the Hill, <i>Midd</i>. 146. King's Head</p> <p>68 Harrowden (Great) <i>Northamp</i>. 155</p> <p>243 Harrow Gate, <i>Durh</i>. 223</p> <p>211 *Harrowgate, <i>Yorksh</i>. 194. Crown, Dragon, Granby, Half Moon, Queen's Head, White Hart. Cross, 382, 396</p> <p>60 Hartford, <i>Hunt</i>. 254</p> <p>47 Hartford Bridge, <i>Bucks</i>. 159</p> <p>35 *Hartford Bridge, <i>Hants</i>. 39. White Lion</p> <p>214 HARTLAND, <i>Devon</i>. <i>S</i>. 61</p> <p>— Hartlebury, <i>Worc</i>. Cross, 290</p> <p>254 HARTLEPOOL, <i>Durh</i>. <i>S</i>. 232</p> <p>36 Hartley Row, <i>Hants</i>. 39</p> <p>53 Hartley Street, <i>Kent</i>. 12</p> <p>277 Harton, <i>Durh</i>. 234</p> <p>212 Harton, <i>Devon</i>. 61</p> <p>296 Hartside Cross, <i>Cumb</i>. 211</p> <p>42 Hartwell, <i>Bucks</i>. 129</p> <p>54 Harwell, <i>Berks</i>. 95</p> <p>71 *HARWICH, <i>Essex</i>. <i>TU</i>. 274. Three Cups, White Hart. Cross, 310, 343, 404</p> <p>263 Harwood, <i>Durh</i>. 212</p> <p>300 Harwood Head, <i>Northumb</i>. 230, 231</p> <p>84 Harwood's House, <i>Warw</i>. 144</p> |
|---|---|

- | | |
|---|--|
| <p>Dis</p> <p>129 Haselbury, <i>Som.</i> 54</p> <p>149 Hasland, <i>Derb.</i> 192</p> <p>42 *HASLEMERE, †† <i>Surrey, TU.</i>
21. White Horse</p> <p>204 HASLINGDEN, <i>Lanc. W.</i> 205</p> <p>— Hassop, <i>Derb. Cross</i>, 293, 357</p> <p>— *HASTINGS, †† <i>Sussex, W. S.</i>
Swan</p> <p>64 —by Robertsbridge, 15</p> <p>65 —by Tunbridge Wells, 15</p> <p><i>Cross</i>, 324, 388, 389, 412</p> <p>143 Haich, <i>Som.</i> 68</p> <p>12 Hatch End, <i>Midd.</i> 145</p> <p>88 Hatchet Gate, <i>Hants.</i> 47</p> <p>24 Hatchet Lane, <i>Berks.</i> 55</p> <p>32 Hatfield, <i>Essex</i>, 258</p> <p>19 *HATFIELD, <i>Herts. TH.</i> 178.
Marquis of Salisbury's Arms.
<i>Cross</i>, 365</p> <p>164 Hatfield, <i>Yorksh.</i> 218. <i>Cross</i>, 294</p> <p>35 Hatfield Peverill, <i>Essex</i>, 266</p> <p>201 HATHERLEIGH, <i>Devon. F.</i> 69.
<i>Cross</i>, 434</p> <p>112 Hathern, <i>Leic.</i> 174</p> <p>97 Hatton, <i>Warw.</i> 144</p> <p>175 Hatton (Higher) <i>Chesh.</i> 173</p> <p>271 Hause Foot, <i>Westm.</i> 178</p> <p>66 *HAVANT, <i>Hants. S.</i> 22. Bear.
<i>Cross</i>, 296, 425</p> <p>— *HAVERFORDWEST, † <i>Pemb.</i>
<i>TU. S.</i> Blue Boar, Castle</p> <p>266 —by Bristol, 90</p> <p>253 —by Gloucester and Abergavenny,
101</p> <p>269 —by Gloucester and Chepstow, 102
<i>Cross</i>, 282, 401</p> <p>59 *HAVERHILL, <i>Suffolk, W.</i> 272.
Bell. <i>Cross</i>, 310</p> <p>256 Haversham, <i>Lanc.</i> 209</p> <p>3 Haverstock Hill, <i>Midd.</i> 147</p> <p>196 HAWARDEN, <i>Flint. S.</i> 153</p> <p>252 HAWES, <i>Yorksh. S.</i> 217. <i>Cross</i>,
375</p> <p>17 Hawford (Lower) <i>Midd.</i> 43</p> <p>344 *HAWICK, <i>Roxb.</i> 189. Buccleugh
Arms</p> <p>— *Hawkhurst, <i>Kent.</i> Queen's Head.
<i>Cross</i>, 325, 389</p> <p>70 Hawkinge Mill, <i>Kent.</i> 8</p> <p>267 HAWKSHEAD, <i>Lanc. M.</i> 210</p> <p>232 Hawksley, <i>Yorksh.</i> 240</p> <p>156 *HAY, <i>Breckn. S.</i> 120. Swan.
<i>Cross</i>, 282, 322, 323, 442</p> <p>12 *Hayes End, <i>Midd.</i> 110. Angel</p> <p>271 Hayle Copper House, <i>Cornw.</i> 78</p> <p>236 Haythorp, <i>Yorksh.</i> 237</p> | <p>Dis</p> <p>213 Hayton, <i>Yorksh.</i> 236</p> <p>130 Haywood (Great) <i>Staff.</i> 161</p> <p>110 Heacham, <i>Norf.</i> 251</p> <p>352 Head Chester, <i>Berw.</i> 225</p> <p>197 Headingley, <i>Yorksh.</i> 195</p> <p>52 Headington, <i>Oxon.</i> 111. <i>Cross</i>, 338</p> <p>204 Headless Cross, <i>Lanc.</i> 176, 207</p> <p>109 Headless Cross, <i>Worc.</i> 127</p> <p>136 Heage, <i>Derb.</i> 204</p> <p>163 Heal Bridge, <i>Som.</i> 67</p> <p>160 Healy, <i>Derb.</i> 192. <i>Cross</i>, 330</p> <p>145 Heath, <i>Derb.</i> 192</p> <p>147 Heathfield, <i>Som.</i> 66</p> <p>— Heathfield, <i>Sussex.</i> <i>Cross</i>, 325,
388, 389, 448</p> <p>190 Heaton (Great) <i>Lanc.</i> 205</p> <p>181 Heaton Norris, <i>Lanc.</i> 176</p> <p>59 Heavencot, <i>Northump.</i> 159</p> <p>— Heavitree, <i>Devon.</i></p> <p>172 —by Honiton, 42</p> <p>171 —by Lyme Regis, 52</p> <p>— Heddou on the Wall, <i>Northumb.</i>
<i>Cross</i>, 418, 419</p> <p>112 Hedenham, <i>Norf.</i> 277</p> <p>49 Hedingham (Castle) <i>Essex</i>, 272</p> <p>48 *Hedingham (Sibble) <i>Essex</i>, 272.
Bell</p> <p>182 HEDON, †† <i>Yorksh.</i> 244</p> <p>27 Hedsor, <i>Bucks.</i> 83</p> <p>245 Heighington, <i>Durh.</i> 220</p> <p>228 Hellifield Cochins, <i>Yorksh.</i> 199</p> <p>222 *HELMSLEY, <i>Yorksh. S.</i> 235. Ex-
cise Office, Swan. <i>Cross</i>, 382</p> <p>230 Helson, <i>Cornw.</i> 79</p> <p>274 *HELSTONE, †† <i>Cornw. M.</i> 71.
Angel</p> <p>145 Hem, <i>Salop.</i> 124</p> <p>— *HEMEL HEMPSTEAD, <i>Herts.</i>
<i>TH.</i> Sun</p> <p>31 —by St. Albans, 149</p> <p>23 —by Watford, 145</p> <p>7 Hendon, <i>Midd.</i> 147</p> <p>47 *Henfield, <i>Sussex</i>, 33. Anchor,
George, King's Head</p> <p>70 Hengrove, <i>Kent.</i> 5</p> <p>102 Henham Park, <i>Suff.</i> 277</p> <p>101 *HENLEY IN ARDEN, <i>Warw.</i>
<i>TU.</i> 122 Swan</p> <p>46 Henley Green, <i>Sussex.</i> 21</p> <p>— *HENLEY UPON THAMES,
<i>Oxon. W. F. S.</i> Bell, Red Lion,
White Hart</p> <p>39 —by Great Marlow, 83</p> <p>35 —by Maidenhead, 93
<i>Cross</i>, 438</p> <p>110 Henstridge Ash, <i>Som.</i> 54</p> |
|---|--|

Dis		Dis	
—	*HEREFORD, †† <i>Heref. S.</i> City Anns, Hotel, Green Dragon, New Inn	87	Hilburgh, <i>Norf.</i> 260
136	—by <i>Ledbury</i> , 119	139	Hilderston, <i>Staff.</i> 168
135	—by <i>Ross</i> , 112	205	Hilderthorpe, <i>Yorksh.</i> 245
	<i>Cross</i> , 331, 383, 384, 385, 386	81	Hilgay, <i>Norf.</i> 250
135	Hereford (Little) <i>Heref.</i> 137. <i>Cross</i> , 322	117	Hill, <i>Gloc.</i> 105
46	Herring Green, <i>Bedf.</i> 195	13	Hillingdon, <i>Midd.</i> 110
376	Herriot House, <i>Edinb.</i> 189	104	Hillington, <i>Norf.</i> 252. <i>Cross</i> , 402
15	Hersham, <i>Surrey</i> , 43	82	Hill Morton, <i>Warw.</i> 156
21	*HERTFORD, †† <i>Herts. S.</i> 249. Angel, Falcon, Half Moon. <i>Cross</i> , 365	—	Hilpertown, <i>Wills.</i>
297	Hesket (High) <i>Cumb.</i> 178	97	—by <i>Devizes</i> , 85
298	Hesket (Low) <i>Cumb.</i> 178	100	—by <i>East Lavington</i> , 57
297	HESKET NEWMARKET, <i>Cumb.</i> F. 211		<i>Cross</i> , 360
244	Hest Bank, <i>Lanc.</i> 210	124	Hill Ridware, <i>Staff.</i> 169
103	Hetherset, <i>Norf.</i> 258	81	Hill Top, <i>Hants.</i> 47
117	Hevingham, <i>Norf.</i> 264	69	Hilsea, <i>Hants.</i> 20
285	*HEXHAM, <i>Northumb. TU.</i> 221. Bull, Golden Lion. <i>Cross</i> , 391, 419, 420	56	Hilton, <i>Hunt.</i> 254
276	Heworth Bridge, <i>Durh.</i> 233	99	*HINCKLEY, <i>Leic. M.</i> 150. Bull's Head, George. <i>Cross</i> , 301, 427
102	Heydon's Elm, <i>Gloc.</i> 98	41	Hind Head Hill, <i>Surrey</i> , 19
—	Heytesbury, †† <i>Wills.</i>	97	*HINDON, †† <i>Wills. TH.</i> 64. Lamb. <i>Cross</i> , 304
93	—by <i>Deptford Inn</i> , 59	99	HINGHAM, <i>Norf. S.</i> 257. <i>Cross</i> , 422
92	—by <i>Shrewton</i> , 58	145	Hinstock, <i>Salop.</i> 172. <i>Cross</i> , 417
	<i>Cross</i> , 295	107	Hinton, <i>Dorset.</i> 54
152	Hibaldstow, <i>Linc.</i> 239	64	Hitcham, <i>Suff.</i> 272
219	Hick's Mill, <i>Cornw.</i> 70	—	*HITCHIN, <i>Herts. TU.</i> Sun.
114	Hide Hill, <i>Dorsetsh.</i> 50	34	—by <i>Barnet</i> , 195
142	Higham, <i>Derb.</i> 204	37	—by <i>Hertford</i> , 249
—	*HIGHAM FERRERS, † <i>Northam.</i> S. Dragon		<i>Cross</i> , 339
65	—by <i>Bedford</i> , 196	46	Hoathley (East) <i>Sussex</i> , 33
72	—by <i>Sloughdon</i> , 213	72	Hobb's Cross, <i>Suff.</i> 259
	<i>Cross</i> , 309	30	*HOCKERILL, <i>Herts.</i> 256. <i>Crown.</i> <i>Cross</i> , 364
95	Highclere, <i>Hants. Cross</i> , 428	36	Hockley, <i>Essex</i> , 268
265	Highdale Park, <i>Lanc.</i> 210	118	Hockley Brook, <i>Warw.</i> 122, 124
4	Highgate, <i>Midd.</i> 147, 148	106	*HOCKLEY HEATH, <i>Warw.</i> 122. White Lion
—	*Highgate (Hawthurst) <i>Kent</i> , Queen's Head	37	Hockliffe, <i>Bedf.</i> 149, 159
55	—by <i>Maidstone</i> , 12	17	*HODDESDON, <i>Herts. TH.</i> 248. Black Lion, Bull
47	—by <i>Tunbridge</i> , 11	—	Hodnet, <i>Salop.</i> <i>Cross</i> , 441, 450
	<i>Cross</i> , 325, 389	26	Hoe Place, <i>Surrey</i> , 45
185	Highgate Lanc, <i>Yorksh.</i> 198. <i>Cross</i> , 380	66	Hoistead Green, <i>Suff.</i> 272
43	High Garret, <i>Essex</i> , 270	109	*HOLBEACH, <i>Linc. TH.</i> 241. Checkers, Talbot. <i>Cross</i> , 313
110	Highnam, <i>Gloc.</i> 99, 101, 114, 121	117	Holdingham, <i>Linc.</i> 239
297	High Side, <i>Cumb.</i> 211. <i>Cross</i> , 347	234	Hole of Ellet, <i>Lanc.</i> 177
175	Highway Side, <i>Cheah.</i> 152	150	Holford, <i>Som.</i> 62
77	HIGHWORTH, <i>Wills. W.</i> 107. <i>Cross</i> , 337	267	Holker, <i>Lanc.</i> 209
		121	Holkham, <i>Norf.</i> 252
		278	Holliwell, <i>Northumb.</i> 230
		2	Holloway, <i>Midd.</i> 148
		190	Holme, <i>Lanc.</i> 165
		213	Holme, <i>Lanc.</i> 207
		252	Holme, <i>Westm.</i> 209

Dis		Dis	
188	Holme, <i>Yorksh.</i> 218	176	Hoo Lane, <i>Chesh.</i> 203
310	Holme Abbey, <i>Cumb.</i> 211. Cross,	—	Hopcroft's Holt, <i>Oxon.</i> Cross, 426
	347	144	Hope Baggot, <i>Salop.</i> 129
222	Holme Bridge, <i>Yorksh.</i> 199	173	Hope Green, <i>Chesh.</i> 175
165	Holmes Chapel, <i>Chesh.</i> 164	118	Hoppas, <i>Staff.</i> 151
114	Holme next the Sea, <i>Norfolk</i> , 251	139	Hopton, <i>Salop.</i> 129
26	Holmwood, <i>Surrey</i> , 31	118	Hopton, <i>Suffolk</i> , 275
5	Holsden Green, <i>Midd.</i> 146	53	Horeham, <i>Sussex</i> , 17. Cross, 448
—	*HOLT, <i>Norf. S.</i> Feathers	55	Horkesley (Great) <i>Essex</i> , 273
131	—by Aylsham, 264	249	*Hornby, <i>Lanc.</i> 208. Bull, King's
119	—by Dereham, 262		Arms. Cross, 376
120	—by Thetford, 262	136	*HORNCastle, <i>Linc. S.</i> 244.
	Cross, 403		Bull, George. Cross, 393
147	Holt, <i>Staff.</i> 170	14	Hornchurch, <i>Essex</i> , 267, 268
204	Holtby, <i>Yorksh.</i> 237	62	*Horndean, <i>Hants.</i> 19, 22. Ship
117	Holt Heath, <i>Worc.</i> 137		and Bell
110	Holman, <i>Som.</i> 65	26	Horndon on the Hill, <i>Essex</i> , 269.
108	Holwell, <i>Som.</i> 59. Cross, 360		Cross, 321, 350
156	Holwelslade, <i>Som.</i> 67	125	Horninglow, <i>Staff.</i> 190
46	Holybourn, <i>Hants.</i> 38	95	Horn Lane, <i>Rutl.</i> 180
—	*HOLYHEAD, <i>Anglesea.</i> Eagle	17	Horn's Cross, <i>Kent</i> , 2
	and Child	56	Horn's Cross, <i>Sussex</i> , 11
277	—by Bala and Llanrwst, 136	—	HORNSEA, <i>Yorksh. M.</i>
269	—by Bala and Caernarvon, 136	196	—by Beverley, 246
278	—by Chester, 154	190	—by Coniston, 245
283	—by Ludlow and Dolgelly, 140	210	Horra Bridge, <i>Devon.</i> 74. Cross, 433
288	—by Shrewsbury, Corwen, and	—	*Horse Bridge, <i>Sussex.</i> King's Head
	Yspytty Euan, 132	57	—by Tunbridge Wells, 17
283	—by Shrewsbury and Dolgelly, 140	52	—by Uckfield, 33
281	—by Shrewsbury, Ellesmere, and		Cross, 324, 448
	Llanrwst, 133	41	Horsemonden Heath, <i>Kent</i> , 16
282	—by Shrewsbury and Holywell, 134	36	*HORSHAM, †† <i>Sussex</i> , S. 31.
278	—by Shrewsbury and Llangollen,		Anchor, King's Head. Cross,
	135		387, 389
270	—by Shrewsbury, Oswestry, and	112	Horsham St. Faiths, <i>Norf.</i> 264
	Capel Cerrig, 132	102	Horsley, <i>Gloc.</i> 105. Cross, 288
279	—by Shrewsbury, Oswestry, and	24	Horsley (East) <i>Surrey</i> , 34
	Llanrwst, 132	115	Horstead, <i>Norf.</i> 263
286	—by Shrewsbury and Wem, 133	43	Horstead, <i>Sussex</i> , 28. Cross, 327
282	—by Shrewsbury and Wrexham, 135	138	Horton, <i>Som.</i> 68
265	—by Whitchurch, 172	240	Horton, <i>Yorksh.</i> 217
261	—by Wrexham and Ruthen, 172	97	Horton Inn, <i>Dorset.</i> 49
—	*HOLYWELL, <i>Flint. F.</i> Red Lion,	58	Horton Inn, <i>Northampton.</i> 149
	White Horse	203	Horwich, <i>Lanc.</i> 207
208	—by Chester, 153	—	Hothampton, <i>Sussex</i>
212	—by Wrexham, 134	67	—by Chichester, 36
	Cross, 386	65	—by Duncton, 36
—	*HONITON, †† <i>Devon. S.</i> Doi-	52	Hothfield Heath, <i>Kent</i> , 7
	phin, Golden Lion	112	Hoton, <i>Leic.</i> 191
156	—by Dorchester, 41	284	Hough, <i>Westm.</i> 208
152	—by Shaftesbury, 54	162	Hough (Nether) <i>Yorksh.</i> 198
	Cross, 445	47	Houghton Conquest, <i>Bedf.</i> 154
169	Honiton's Cyst, <i>Devon.</i> 42	113	Houghton in the Dale, <i>Norf.</i> 260
39	Hook, <i>Hants.</i> 39	—	Houghton Hill, <i>Sussex</i>
26	Hookwood Common, <i>Surrey</i> , 30	58	—by Petworth, 21
231	Hool (Great) <i>Lanc.</i> 166	54	—by Pullwrough, 35

- Dis**
- 266 *Houghton le Spring, *Durh.* 233.
Red Lion
- 35 Houghton Regis, *Bedf.* 154
- 214 Houlsworthy, *Devon.* 69
- 83 Houndsdown Hill, *Hants.* 47
- 10 *HOUNSLOW, *Midd. TH.* 37.
George, Red Lion, Rose and
Crown. Cross, 389
- 100 How Corner, *Dorset.* 49
- 181 *HOWDEN, *Yorksh. S.* 218. Half
Moon. Cross, 395
- 103 Hucclescote, *Gloc.* 103
- 189 *HUDDERSFIELD, *Yorksh. TU.*
198. George, Swan. Cross,
348, 351, 380, 394, 395, 440
- 109 Hugglescote, *Leic.* 190
- *HULL, †† *Yorksh. TU. S.* Cross
Keys, Cross Keys and Saracen's
Head, Neptune
- 174 —by *Lincoln*, 239
- 236 —by *Yerk*, 237
Cross, 369, 394, 395, 396, 454
- 197 *Hulton (Mid) *Lanc.* 176. Four
Lanes. Cross, 396
- 198 Hulton (Over) *Lanc.* 176. Cross,
396
- 903 Hundersfield, *Lanc.* 207
- 122 *Hundred House Inn, *Worc.* 137.
Cross, 385, 392
- 64 *HUNGERFORD, *Berks. W.* 81.
Angel, Black Bear. Cross, 431
- HUNMANBY, *Yorksh. TU.* Cross,
373
- 206 Hunshaw, *Devon.* 68
- 194 Hunslet, *Yorksh.* 193
- 115 Hunstanton, *Norf.* 251. Cross, 366
- 145 Hunter's Lodge, *Devon.* 41
- *HUNTINGDON, †† *Hunt. S.*
Crown, Fountain, George
- 65 —by *Hatfield*, 180
- 59 —by *Ware*, 248
Cross, 309, 377
- 115 Huntley, *Gloc.* 99, 114
- 18 Hutton Bridge, *Herts.* 143, 145
- Huntspill, *Som.* Cross, 287
- 153 Hurdlow House, *Derb.* 204
- 171 Hurleston, *Chesh.* 152
- 31 Hurley, *Berks.* 93
- 67 Hursley, *Hants.* 48
- 58 Hurstborn, *Hants.* 39. Cross, 428
- Hurst Green, *Sussex*
- 49 —by *Frant*, 15
- 48 —by *Lamberhurst*, 11, 14
Cross, 325, 389
- 83 Husbards Bosworth. See Bos-
worth
- Dis**
- 265 Hutter Bank, *Westm.* 178
- 289 Hutton, *Cumb.* 211
- 234 Hutton Bushel, *Yorksh.* 235
- 193 Hutton Cranswick, *Yorksh.* 240
- 260 Hutton (Old) *Westm.* 200
- 6 Hyde, *Midd.* 142
- 191 Hys'p Allen, *Denb.* 172
- *HYTHE, †† *Kent, S.* Swan,
White Hart
- 68 —by *Maidstone*, 7
- 71 —by *Rochester*, 7
Cross, 326, 346, 412
- 77 Hythe, *Hants.* 47
- I. J.
- 197 Jacobstow, *Devon.* 69
- 97 Ibsley, *Hants.* 50
- 110 Ibstock, *Leic.* 157
- 84 Ickburgh, *Norf.* 260
- 47 Iden Green, *Kent*, 12, 16
- 11 Idlestry, *Herts.* 146
- 332 *JEDBURGH, *Roarb.* 230. Black
Bull
- 228 Jervoise Abbey, *Yorksh.* 216
- JEW MARKET, See MARAZION
- 185 Jews Bridge, *Devon.* 72
- 52 Iford, *Sussex*, 33
- *ILCHESTER, or Ivelchester, ††
Somers. W. New Swan, Old
Swan
- 127 —by *Bruton*, 65
- 122 —by *Wincanton*, 65
Cross, 287, 328, 372
- 7 *Ilford, *Essex*, 265. Angel, Red
Lion
- 202 *ILFRACOMB, *Devon. S.* 64.
Britannia. Cross, 434, 446
- 211 Ilkley, *Yorksh.* 195
- 199 Illingworth, *Yorksh.* 199
- *ILMINSTER, *Som. S.* George,
Swan
- 141 —by *Bruton*, 65
- 136 —by *Yeovil*, 68
- 54 ILSLEY, (EAST) *Berks. W.* 84.
Cross, 428
- *Inchbircworth, *Yorksh.* Angel.
Cross, 440
- *Indian Queen Inn, *Cornw.*
- 244 —by *Bodmin*, 70
- 254 —by *St. Columb*, 79
- 23 *Ingatstone, *Essex*, 265. New
Inn, Spread Eagle
- 75 Ingham, *Suff.* 271
- 199 Ingleburn, *Devon.* 73

- Dis
 145 *Ingleton, Yorksh. 199. Horse.
 Cross, 375, 455
 106 Ingoldthorpe, Norf. 251
 120 Ingworth, Norf. 263
 270 Johnston, Pemb. 90, 102. Cross,
 282
 150 Ipstones, Staff. 170
 69 *IPSWICH, †† Suff. W. P. S. 266.
 Golden Lion, White Horse. Cross,
 343, 390
 162 Irby, Linc. 243
 303 IREBY, Camb. TH. 211. Cross,
 347
 189 Irlam on the Height, Lanc. 176
 115 Iron Acton, Gloc. 107. Cross, 335
 67 Irthlingborough, Northamp. 196,
 201
 70 Isham, Northamp. 155
 8 Isleworth, Midd. 43
 1 Islington, Midd. 148. Cross, 432
 103 Islington, Norf. 253
 56 Islip, Oxon. 113
 131 *Ivetsey Bank, Staff. 171. Sun.
 Cross, 334, 443
 33 IVINGHO, Bucks. F. 145
 — *Ivy Bridge, Devon. London Inn,
 Royal Oak
 205 —by Ashburton, 72
 206 —by Tolness, 74
 41 Iwade, Kent, 4
 77 IXWORTH, Suff. F. 271. Cross,
 404
- K.
 79 Kate's Cabin, Hunt. 180. Cross,
 431
 187 Kayingham, Yorksh. 245
 132 Keal (East) Linc. 242
 253 Kearswick, Westm. 200
 265 Keaston Bridge, Pemb. 93
 129 Kedleston Inn, Derb. 202
 152 Keele, Staff. 169. Cross, 358
 115 Kegworth, Leic. 174
 — *KEIGHLY, Yorksh. W. Devon-
 shire Arms, New Inn
 206 —by Bradford, 219
 209 —by Halifax, 199
 126 Kelham, Nott. 215. Cross, 314
 — KELLINGTON, See CALLING-
 TON
 78 Kelmarsh, Northamp. 173
 91 Kelsale, Suff. 275
 — *KELSO, Roxb. Cross Keys
 343 —by Courtstream, 226
 339 —by Wooler and Kirk Newton, 228
- Dis
 359 Kelton Hill, Kircudb. 167
 41 *Kelvedon, Essex. 266. Angel
 49 Kempston Hardwick, Bedf. 154
 115 Kemsey, Worc. 114
 — *KENDAL, Westm. S. Crown,
 King's Arms
 264 —by Halifax, 200
 262 —by Lancaster, 177
 264 —by Millthorpe, 209
 Cross, 374, 390, 421, 440, 454
 177 Kenford, Devon. 73
 — *KENILWORTH, Warw. W.
 King's Arms.
 95 —by Banbury, 144
 100 —by Warwick, 144
 Cross, 301, 449
 93 Kenninghall, Suff. 273
 80 Kennet (West) Wills. 82
 58 Kennington, Kent, 9
 1 Kennington, Surrey, 27
 3 Kensell Green, Midd. 146
 1 Kensington, Midd. 37
 2 Kentish Town, Midd. 147
 172 Kerry, Montg. 141
 72 Kesgrave, Suff. 274
 109 Kessingland, Suff. 275
 14 Keston, Kent, 14
 — *KESWICK, Cumb. S. Queen's
 Head, Royal Oak
 293 —by Kirkby Lonsdale, 200
 291 —by Lancaster, 211
 Cross, 347, 391
 148 Ketley, Salop. 123
 — *KETTERING, Northamp. S.
 George, White Hart
 74 —by Bedford, 196
 74 —by Newport Pagnell, 155
 Cross, 309, 319
 63 Kettlebastone, Suff. 272
 108 Kettleby, Leic. 197
 202 Ket Hestring, Yorksh. 235
 221 Kett's Moor, Cornw. 79
 7 Kew, Surrey, 44
 205 Kexby Bridge, Yorksh. 236
 38 Key Street, Kent, 2. Cross, 409
 114 Keynsham, Som. 87
 119 Keynton Mandesfield, Som. 60
 89 Kibworth, Leic. 174
 — *KIDDERMINSTER, Worc. TH.
 Lion
 135 —by Birmingham, 125
 126 —by Buckingham, 127
 Cross, 290, 333, 334, 385, 392
 — Kiddington, Oxon.
 70 —by Henley, 94
 66 —by High Wycombe, 113, 121

- Dis*
 — *KIDWELLY, Caerm. TU. Pelican
 226 —by Llwgher Ferry, 92
 231 —by Pentardillis, 92
 406 Kilbride, Lanerk. 187
 3 Kilburn, Midd. 142
 214 Kildwick, Yorksh. 199, 219
 328 Kilham, Northumb. 227
 231 KILHAM, York. S. 237
 277 Kilhope Cross, Cumb. 221
 214 Killenball, Yorksh. 194. Cross, 349
 238 KILGARRON, Cardig. W. 109
 148 Kilmington, Devon. 41
 — Kilmington, Som.
 102 —by Amesbury, 60
 106 —by Warminster, 66
 200 Kilnsey, Yorksh. 245
 219 Kilvington (North) Yorksh. 232
 218 Kilvington (South) Yorksh. 232
 84 Kilworth (North) Leic. 150. Cross,
 308
 63 *KIMBOLTON, Hunt. P. 212.
 White Lion. Cross, 309
 83 *KINETON, Warw. TU. 144. Red
 Lion
 32 Kingfold, Sussex, 31
 82 Kingham, Oxon. 96
 138 King's Acre, Heref. 112, 120
 208 *KINGSBRIDGE, Devon. S. 76.
 King's Arms
 55 KINGSCLERE, Hants. TU. 56
 Cross, 439
 86 KING'S CLIFF, Northamp. TU.
 213
 103 *Kingscote, Gloc. 106. Hunter's
 Hall. Cross, 288
 21 Kingsdown, Kent, 6
 103 Kingsdown Hill, Wilts. 82
 42 Kingsey, Bucks. 129
 42 King's Ferry, Kent, 4
 56 King's Grafton, Northamp. 167
 141 Kingsland, Heref. 118
 1 Kingsland, Midd. 247. Cross, 432
 20 Kings Langley, Herts. 143, 145
 139 King's Sedgemoor, Som. 86
 67 Kingsthorpe, Northamp. 149, 173
 99 Kingston, Dorset, 49
 61 Kingston, Kent, 8
 — *KINGSTON, Surrey, S. Bull,
 Castle, Griffin, Sun
 10 —by Brompton, 42
 12 —by Wandsworth, 19
 Cross, 366, 368, 389
 62 *Kingston Inn, Berks. 103. Cross,
 338
 102 Kingston (Low) Hants. 50
 203 Kingswear, Devon. 75
- Dis*
 120 King's Weston, Som. 60, 62, 67
 155 KINGTON, Heref. W. King's
 Head, Oxford Arms, 112, 116
 Cross, 323, 400, 442
 156 Kinnerton, Radn. 118
 215 *Kinniogga, Denb. 131
 146 Kinthorn, Som. 62
 36 Kipping's Cross, Kent, 10
 207 Kirby Hill, Yorksh. 183
 228 *KIRBY MOORSIDE, Yorksh. W.
 236. White Horse. Cross, 382
 313 Kirk Andrews, Cumb. 188
 277 Kirkby Ireleth, Lanc. 209
 278 Kirkby, Lanc. 209
 — *KIRKBY LONSDALE, Westm.
 TH. Rose and Crown, Royal
 Oak
 255 —by Lancaster, 208
 252 —by Settle, 199
 — *KIRKBY STEPHEN, Westm. M.
 King's Head
 266 —by Askrigg, 217
 266 —by Brough, 184
 283 —by Kendal, 208
 278 —by Sedbergh, 208
 Cross, 374
 274 Kirkbythore, Westm. 184
 225 KIRKHAM, Lanc. TU. 165
 297 Kirkhill, Northumb. 230
 235 Kirk Lavington, Yorksh. 232
 113 Kirkley, Suffolk, 275
 325 Kirk Newton, Northumb. 227
 292 KIRKOSWALD, Cumb. TH. 184
 — Kirkstall Bridge, Yorksh. Cross,
 394
 113 Kirton, Linc. 241
 12 Kitt's End, Midd. 148
 276 Kitty Gills, Westm. 200
 146 Knaith, Linc. 214
 — *KNARESBOROUGH, †† Yorksh.
 W. Crown and Bell, Elephant
 and Castle, Harts Horns, Horse
 214 —by Leeds, 194
 202 —by Wetherby, 183
 Cross, 396, 436, 455
 309 Knarcsdale, Cumb. 212
 221 Knayton, Yorksh. 232
 40 Kneaworth, Camb. 248
 231 Kneri's Mill, Corn. 79
 133 Knesall, Nott. 215
 85 Knightley Cross, Warw. 160
 184 Knighton, Devon. 72
 165 *KNIGHTON, Radn. TH. 117.
 Duke's Arms. Cross, 308, 442
 159 Knighton, Staff. 152
 120 Knightsford Bridge, Worc. 117

Dis		Dis	
149	Knitacre, <i>Derb.</i> 197	87	Langton (Church) <i>Leic.</i> 190
174	Knockin, <i>Salop.</i> 136	139	Langworth Bridge, <i>Linc.</i> 243
60	Knottmg, <i>Bedf.</i> 196	30	Larkfield, <i>Kent.</i> 7, 8. <i>Cross</i> , 407
—	Knottingley, <i>Yorksh.</i> <i>Cross</i> , 394	387	Lark Hall, <i>Lanerk.</i> 185
201	Knotty Ash, <i>Lanc.</i> 163	88	Larlingford, <i>Norf.</i> 257
105	*Knowle, <i>Warw.</i> 144. Mermaid	186	Latchford, <i>Chesh.</i> 163. <i>Cross</i> , 371
—	*KNUTSFORD, <i>Chesh.</i> S. Angel, George	—	*LAUDER, <i>Berw.</i> Black Bull
176	—by Congleton, 162	356	—by Coldstream, 227
173	—by Holmes Chapel, 164	352	—by Jedburgh, 230
	<i>Cross</i> , 353	356	—by Kelso, 228
	L.	214	*LAUNCESTON, †† <i>Corn.</i> S. 70, King's Arms, White Hart. <i>Cross</i> , 435, 446
164	Laceby, <i>Linc.</i> 243. <i>Cross</i> , 369	58	Lavant (East) <i>Sussex</i> , 21
103	Lackington, <i>Wills.</i> 107. <i>Cross</i> , 337	61	LAVENHAM, <i>Suff.</i> TU. 272
—	Lackington (White) Som.	90	LAVINGTON (EAST) <i>Wills.</i> W. 57
140	—by Ilchester, 65	155	Lawton, <i>Chesh.</i> 162, 164. <i>Cross</i> , 410, 415
135	—by Yeovil, 68	156	Lawton Gate, <i>Chesh.</i> 163, 164. <i>Cross</i> , 415
203	Lady Down, <i>Devon.</i> 74	93	Laycock, <i>Wills.</i> 83. <i>Cross</i> , 360
40	*Lamberhurst, <i>Sussex</i> , 10. Checkers	110	Layton, <i>Som.</i> 59. <i>Cross</i> , 360
65	LAMBOURN <i>Berks.</i> F. 84	5	Laytonstone, <i>Essex</i> , 255
268	Lambrigg, <i>Westm.</i> 208	120	Lea, <i>Gloc.</i> 99
269	Lamphrey, <i>Pemb.</i> 92	147	Lea, <i>Linc.</i> 214
74	Lamport, <i>Northamp.</i> 173	3	Lea Bridge, <i>Midd.</i> 255
240	*LANCASTER, †† <i>Lanc.</i> S. 177. Commercial and Royal Oak, King's Arms, New Inn, White Hart. <i>Cross</i> , 375, 376, 421, 455	124	Leake, <i>Linc.</i> 244
—	Lanchester, <i>Durh.</i> <i>Cross</i> , 420	117	Leasingham, <i>Linc.</i> 239. <i>Cross</i> , 314
—	*Lancing Pad Inn, <i>Sussex.</i> <i>Cross</i> , 297	18	*Leatherhead, <i>Surrey</i> , 31. Swan. <i>Cross</i> , 366, 392
—	Land's End, <i>Cornw.</i>	76	*LECHLADE, <i>Gloc.</i> TU. 103. New Inn
290	—by Redruth, 71	45	Leckford Bridge, <i>Sussex</i> , 22
298	—by Truro, 71	63	Leckford Hut, <i>Hants.</i> 53
190	Landkey, <i>Devon.</i> 61	186	Leconfield, <i>Yorksh.</i> 240
224	Landrake, <i>Cornw.</i> 78. <i>Cross</i> , 434	120	*LEDBURY, <i>Heref.</i> TU. 119, 121. George, Feathers. <i>Cross</i> , 290
154	LANE DELPH, <i>Staff.</i> 191. <i>Cross</i> , 411	6	*Lee, <i>Kent.</i> 3. Tiger's Head (Lee Green)
153	Lane End, <i>Staff.</i> 191	195	*LEEDS, <i>Yorksh.</i> TU. S. 193. Bull and Mouth, Golden Lion, Hotel, Rose and Crown, Talbot. <i>Cross</i> , 355, 380, 392, 394, 395
237	Lanevet Ford, <i>Cornw.</i> 70	—	*LEEK, <i>Staff.</i> W. George
—	Langernew, <i>Denb.</i> <i>Cross</i> , 386	156	—by Cheadle, 170
128	Langford, <i>Notts.</i> 214	154	—by Derby, 175
—	*Langford, <i>Som.</i> White Hart. <i>Cross</i> , 336	154	—by Lishfield, 163
189	Langford Bridge, <i>Lanc.</i> 165		<i>Cross</i> , 358, 441
97	Langham, <i>Rutl.</i> 197	97	Leek Wotton, <i>Warw.</i> 144. <i>Cross</i> , 449
130	Langley, <i>Derb.</i> 175	207	Lee Mill, <i>Devon.</i> 72
29	Langley, <i>Herts.</i> 195	218	*Leeming Lane, <i>Yorksh.</i> 183. New Inn, Royal Oak
128	*Langport, <i>Som.</i> 60. Swan		
92	Langtoft, <i>Linc.</i> 238		
202	Langtoft, <i>Yorksh.</i> 240		
120	Langton, <i>Dorset</i> , 50		

Dis		Dis	
—	*LEICESTER, †† Leicestersh. S. Blue Bell, Crane, Three Crowns	204	Lidford, Devon. 74
98	—by Harborough, 174	46	Lidlington, Bedf. 155
96	—by Welford, 156	75	Lilford, Northamp. 212
	Cross, 300, 301, 302, 317, 433	179	Lilly Bridge, Devon. 69
41	LEIGH, Essex, S. 269	—	*LINCOLN, †† Linc. F. Rein
64	Leigh, Hants. 22		Deer, Saracen's Head, White
29	Leigh, Kent, 15		Hart
199	LEIGH, Lanc. S. 165	135	—by Coltersworth, 214
198	Leigh (East) Devon. 61	140	—by Newark, 213
181	Leigh (High) Chesh. 162	133	—by Peterborough, 239
	—Leigh Sinton, Winc. Cross, 385		Cross, 311, 312, 393
153	Leighton, Salop. 124	37	*Lindfield, Sussex, 29. Tiger
41	*LEIGHTON BUZZARD, Bedf. TU. 159. Swan	82	Lindford Lodges, Norf. 261
92	Leiston, Suff. 278	25	Lindhurst, Kent, 14
	LEITH, Edinb.	38	Lindridge, Kent, 10
391	—by Barnet, 225	143	Linley, Salop. 128
394	—by Ware, 249	274	Linnal, Lanc. 209
273	Lelant, Corn. 78	261	Linsdale, Lanc. 209
89	Lemington Priors, Warw. 168	48	*LINTON, Cambr. 256. Red
22	Lemsford Mill, Herts. 178		Lion, Rose and Crown. Cross,
44	*LENHAM, Kent, TU. 7. Dog and Bear		310
137	*LEOMINSTER, †† Heref. F. 118. Crown, King's Arms, Tal- bot, Unicorn. Cross, 321, 392		Linton, Kent
58	Leominster, Sussex, 35	41	—by Maidstone, 12
184	Lepton, Yorksh. 198	36	—by Wrotham, 13
225	*LESKARD, †† Corn. S. 76, 77. King's Arms, London Inn. Cross, 434	369	Linton Bridge, Hadd. 225
379	Lesmeahagow, Lanerk. 185	46	*Liphook, Hants. 19. Anchor
236	*LESTWITHIEL, †† Cornw. F. 76. Talbot	198	Lissit, Yorksh. 246
386	Leswade, Edinb. 189	101	Litcham, Norf. 261
196	Leven, Yorksh. 245	65	Little Ann, Hants. 49
182	Levenshulm, Lanc. 176	59	Littlebourn, Kent, 6
196	Lever (Great) Lanc. 207	42	Littlebury, Essex, 256. Cross, 350
123	Leverton, Linc. 244	107	Little Elm, Som. 58
50	*LEWES, †† Sussex, S. 28, 29. Star, White Hart	117	Little London, Heref. 119
	Cross, 298, 323	52	Little London, Sussex, 17
5	Lewisham, Kent, 3	55	Littlemore, Oxon. 94. Cross, 424
49	Lexden, Essex, 266. Cross, 310	72	Littleport, Camb. 250
100	Lexham (East) Norf. 261	73	Littleport Bridge, Camb. 250
99	Lexham (West) Norf. 261	17	Littleton, Midd. 44
235	Leyburn, Yorksh. 217	91	Littleton Pannel, Wills. 57
389	Libberton Kirk, Edinb. 189	260	Little Town, Yorksh. 217
	*LICHFIELD, †† Staff. TU. S.	96	Littleworth, Linc. 241. Cross, 318
1	George, Swan	104	Liton Bridge, Dorset. 65
118	—by Coventry, 161	—	*LIVERPOOL, †† Lanc. S. Bates's
123	—by Northampton, 151		Hotel, Golden Lion, Lillyman's
	Cross, 292, 303, 307, 330, 402, 429		Hotel
88	Lide, Wills. 56. Cross, 359	207	—by Chester, 166
		205	—by Warrington, 163
			Cross, 333, 335, 357, 371, 393, 394, 395, 396, 399
		177	Llanavon, Breckn. 119
		211	*LLANBEDER, Card. TU. 109.
			Black Lion. Cross, 279
		208	Llanbeder Hall, Flint. 159
		228	Llanbedir, Merion. 139
		203	Llanbrynmair, Montg. 141

Dis		Dis	
163	LLANDAFF, <i>Glam.</i> 88	—	Llan St Sior, or St. George, <i>Denb.</i>
169	Llandeigley, <i>Radn.</i> 112	222	—by <i>Hawarden</i> , 153
181	Llandinam, <i>Montg.</i> 141	227	—by <i>Wrexham</i> , 134
—	*LLANDILO VAUR, <i>Caern. TU.</i>	171	LLANTRISSENT, <i>Glam. F.</i> 89.
	Bear		Cross, 281
205	—by <i>Llandoverly</i> , 101	158	Llanvair, <i>Brecon.</i> 100
202	—by <i>Llangadock</i> , 208	146	Llanvihangel, <i>Monm.</i> 99, 115.
	Cross, 283		Cross, 282
191	*LLANDOVERY, <i>Caerm. F.</i> 100.	187	Llanvihangel Abergwesin, <i>Breckn.</i>
	Castle. Cross, 401		119
244	Llandowror, <i>Caerm.</i> 90	165	Llanvihangel Nant Mellan, <i>Radn.</i>
175	Llandrinio Bridge, <i>Montg.</i> 137		112, 118
231	Llandulas, <i>Denb.</i> 134, 153	153	Llanwenarth, <i>Monm.</i> 100
224	Llandura, <i>Merion.</i> 139	254	Llanwnda, <i>Merion.</i> 140
242	Llandygau, <i>Caern.</i> 132, 153	184	Llanwnnog, <i>Montg.</i> 141
170	Llandyssil, <i>Montg.</i> 141, 142	180	Llanyblodwel, 136
—	Llanelly, <i>Caerm.</i>	188	*LLANYDLOES, <i>Montg. S.</i> 141.
222	—by <i>Pontardilltis</i> , 92		New Inn
217	—by <i>Swansea</i> , 92	205	Llanyfydd, <i>Denb.</i> 172
214	Llanelltid, <i>Merion.</i> 139, 140	263	Llanyngeudl, <i>Angles.</i> 132, 154
268	Llanerchymedd, <i>Angles.</i> 133	245	LLAUGHARN, <i>Caerm. S.</i> 90
188	Llanerfil, <i>Montg.</i> 139	212	Llwhor Ferry, <i>Glam.</i> 92
230	Llanfair, <i>Merion.</i> 139	193	Llwnhowell, <i>Caerm.</i> 100
183	LLANFAIR, <i>Montg.</i> 139	183	Llweyl, <i>Breck.</i> 100
247	Llanfairiscaer, <i>Caern.</i> 136	291	Loaning, <i>Northumb.</i> 224, 225
234	Llanfychangel-y-traeth, <i>Merion.</i> 140	207	Lobster Inn, <i>Yorksh.</i> 234
—	LLANFYLLIN, <i>Montg. TU.</i>	345	Lochrutton, <i>Kirkudb.</i> 187
180	—by <i>Llandrinio Bridge</i> , 137	330	*Lockeib, <i>Dumf.</i> 185. King's
189	—by <i>Montford Bridge</i> , 136		Arms
195	LLANGADOCK, <i>Caerm. TH.</i>	168	Locketon, <i>Salop.</i> 130
	108	13	Lock's Bottom, <i>Kent.</i> 10. Cross, 367
181	Llangammarch, <i>Breckn.</i> 119	230	Lockton, <i>Yorksh.</i> 235
147	Llangatock, <i>Monm.</i> 99, 115. Cross.	112	Loddon, <i>Norf.</i> 276. Cross, 284
	282	35	Loddon Bridge, <i>Berks.</i> 55, 56
184	Llangedwin, <i>Merion.</i> 136	190	Lofthouse, <i>Yorksh.</i> 193
—	Llangefni, <i>Angles.</i>	57	Lolworth, <i>Camb.</i> 253
260	—by <i>Aberconway</i> , 153	128	Lonbredy, <i>Dorset.</i> 41
253	—by <i>Oswestry and Capel Cerrig</i> ,	220	Londonderry, <i>Yorksh.</i> 183
	132	111	Londonthorpe, <i>Linc.</i> 213
192	Llangerrig, <i>Montg.</i> 142	66	Long Bridge, <i>Northamp.</i> 155
192	*LLANGOLLEN, <i>Denb. S.</i> 131.	93	Longbridge, <i>Warw.</i> 144
	Hand Inn. Cross, 281	—	Longdon, <i>Staff.</i>
155	Llangianach, <i>Brecon.</i> 100	122	—by <i>Coventry</i> , 161
227	Llangyndeyrn, <i>Caerm.</i> 90	127	—by <i>Northampton</i> , 151
193	Llangynnog, <i>Merion.</i> 136	177	Longdown End, <i>Devon.</i> 74
168	Llanhamlog, <i>Breckn.</i> 100	15	Longford, <i>Midd.</i> 80
249	Llanllyfni, <i>Merion.</i> 140	94	Longford, <i>Warw.</i> 157
220	*Llannon, <i>Caerm.</i> 90. King's Head	300	Long Framlington, <i>Northumb.</i>
220	Llanhaiadr, <i>Denb.</i> 135		226
226	*LLANRWST, <i>Denb. W.</i> 132, 133	98	Long Ham, <i>Dorset.</i> 49
	Eagles	322	*LONGHOLM, <i>Dumf.</i> 189. George
165	Llansanfraidd, <i>Breckn.</i> 100	118	Longhope, <i>Gloc.</i> 99
173	Llanspyddyd, <i>Breckn.</i> 100	296	Longhorsley, <i>Northumb.</i> 225
199	Llan St. Fraid, <i>Merion.</i> 131. Cross,	161	LONGNOR, <i>Staff. TU.</i> 170. Cross,
	291		358
180	Llan St. Fraid Bridge, <i>Montg.</i> 137	155	Longstone (Little) <i>Derb.</i> 202

f 2

- Dis
34—by *Wrotham*, 7
Cross, 327, 407, 409
76 *Maidwell, Northamp.* 173
106 *Maizemore, Gloc.* 119. Cross, 290
220 *Maker, Cornw.* 77
37**MALDON*, †† *Essex*, S. 269, 270.
Chaise and Horses at Private
Houses. Cross, 320
29**MALLING (WEST)* *Kent*, S. 7.
Bear, Swan. Cross, 407
96**MALMESBURY*, †† *Wilts.* S.
107, 108. White Lion. Cross,
337, 358, 363
165 *MALPAS, Chesh. M.* 173
217**MALTON, (NEW)* †† *Yorksh.*
S. 234. White Horse, Talbot.
Cross, 307, 383, 420
218 *Malton (Old)* *Yorksh.* 234
—**Malvern (Great)* *Worc.* Hotel.
Cross, 386
—**MANCHESTER, Lanc. S.* Bridge-
water Arms, Bull's Head, Spread
Eagle, Star, Swan, Waggon and
Horses
182—by *Ashborn*, 204
187—by *Bakewell*, 203
186—by *Congleton*, 167
186—by *Leek*, 176
Cross, 335, 353, 354, 356, 357,
371, 393, 394, 399, 409, 410,
417, 423, 451
60**MANNINGTREE, Essex. TU.*
274. Packet. Cross, 343
142 *Mansel Lacy, Heref.* 112
138**MANSFIELD, Notts. TH.* 192,
197. Crown, Swan. Cross,
312, 315, 380
92 *Manton, Rutl.* 197, 212
43 *Maplederwell Hatch, Hants.* 39
283**MARAZION, or Jew Market,*
Cornw. TH. 71. Star
85**MARCH, Camb. F.* 253. Griffin,
White Hart
—*Marchwail, Denb.*
188—by *Ellesmere*, 134
174—by *Whitchurch*, 172
40**Maresfield, Sussex.* 28. Checkers.
Cross, 387
71**MARGATE, Kent, W. S. 5.* Foun-
tain, George, Hoy, Royal Hotel,
York Hotel. Cross, 326, 409, 411
187 *Margram Park, Glam.* 89
25 *Margreting Street, Essex*, 265
41 *Mark Cross, Sussex*, 17
—*MARKET BOSWORTH, See BOS-*
WORTH
- Dis
—**MARKET DEEPING, See DEEP-*
ING
—**MARKET HARBOROUGH, See*
HARBOROUGH
—*MARKET LAVINGTON, See*
LAVINGTON
—**MARKET RAISIN, See RAISIN*
29**Market Street, Herts.* 149. Sun
96 *Market Street, Norf.* 261
—**MARKET WEIGHTON, See*
WEIGHTON
105 *Markfield, Leic.* 190
139 *Markham (West) Notts.* 181
140 *Markham Moor, Notts.* 181
—*Marksbury, Som.* Cross, 286
74**MARLBOROUGH*, †† *Wilts. S.*
81. Castle, Marlborough Arms.
Cross, 361
194 *Marldon, Devon.* 75
31**MARLOW (GREAT)* †† *Bucks.*
S. 80, 83. Lower Crown, Upper
Crown. Cross, 438
216 *Marsden (Great) Lanc.* 206
214 *Marsden (Little) Lanc.* 206
196 *Marshall Cross, Lanc.* 166
118 *Marsham, Norf.* 264
103**MARSHFIELD, Gloc. TU.* 91.
Catherine Wheel
114 *Marston, Linc.* 181
263 *Marthree, Pemb.* 109
75 *Martlesham, Suff.* 274
144 *Marton, Linc.* 214
230 *Marton (Church) Yorksh.* 205
229 *Marton (West) Yorksh.* 205
—**MARYPORT, Cumb. F.* Golden
Lion
313—by *Cockermouth*, 200
311—by *Workington*, 210
Cross, 347
198 *Masegood Inn, Caern.* 101
223**MASHAM, Yorksh. TU.* 216.
King's Head
27 *Matching Green, Essex.* 258
38 *Matfield Green, Kent*, 16
144**Matlock, Derb.* 202. Hotel, New
Bath, Old Bath. Cross, 285, 315,
415, 423
61 *Maudling, Sussex.* 22. Cross, 297
44 *Mayfield, Sussex.* 17. Cross, 448
66 *Maypole, Kent*, 8
115**Measham, Leic.* 158. Union Inn.
Cross, 302
35 *Medenham, Bucks.* 83. Cross, 438
151 *Meer, Staff.* 191
41 *Melbourn, Camb.* 253
127 *Melcomb Regis, †† Dorset.* 51

- | | |
|---|---|
| <p>Dis</p> <p>58*Melford (Long) <i>Suff.</i> 270. Bull</p> <p>96*Melksham, <i>Wills.</i> 82. George, King's Arms. <i>Cross</i>, 360, 364</p> <p>251 Melling, <i>Lanc.</i> 208. <i>Cross</i>, 376</p> <p>292 Melmerby, <i>Cumb.</i> 211</p> <p>78 Melton, <i>Suff.</i> 274</p> <p>105*MELTON MOWBRAY, <i>Leic.</i> TU. 197. Angel, Swan. <i>Cross</i>, 317</p> <p>114 Melton Park, <i>Norf.</i> 262</p> <p>76 Mendlesham, <i>Suff.</i> 272</p> <p>271 Menehy, <i>Cornw.</i> 71</p> <p>59 Meon (West) <i>Hants.</i> 46</p> <p>—Mepal, <i>Camb.</i> <i>Cross</i>, 376</p> <p>—Mersey, <i>Essex.</i> <i>Cross</i>, 364</p> <p>179 Mere, <i>Chesh.</i> 162</p> <p>100*MERE, <i>Wills.</i> TU. 65. Ship. <i>Cross</i>, 304</p> <p>97*Meriden, <i>Warw.</i> 160. Bull's Head. <i>Cross</i>, 308</p> <p>267 Merlin's Bridge, <i>Pemb.</i> 90, 102. <i>Cross</i>, 282</p> <p>202 Merriville Bridge, <i>Devon.</i> 74</p> <p>28 Merroe, <i>Surrey.</i> 34</p> <p>251 Merrington, <i>Durh.</i> 220</p> <p>188 Merry Meet, <i>Devon.</i> 69</p> <p>59 Mersham Harch, <i>Kent.</i> 7</p> <p>63 Merston Stream, <i>Sussex.</i> 36</p> <p>7 Merton, <i>Surrey.</i> 31. <i>Cross</i>, 368</p> <p>90 Merton Hall, <i>Norf.</i> 262</p> <p>—MERTHYR TYDVIL, <i>Glam.</i></p> <p>184 —by Cardiff, 92</p> <p>171 —by Crickhowell, 100</p> <p><i>Cross</i>, 280, 281</p> <p>160 Messingham, <i>Linc.</i> 215</p> <p>84 METHWOLD, <i>Norf.</i> TU. 259</p> <p>108 Mettingham, <i>Suff.</i> 276</p> <p>184 Micklefield, <i>Yorksh.</i> 182</p> <p>20 Mickleham, <i>Surrey.</i> 31</p> <p>260 Mid County House, <i>Pemb.</i> 90</p> <p>169 Middle, <i>Salop.</i> 133</p> <p>232 MIDDLEHAM, <i>Yorksh. M.</i> 217. <i>Cross</i>, 375, 421</p> <p>379*Middleton, <i>Edinb.</i> 189. Swan</p> <p>192 Middleton, <i>Lanc.</i> 206</p> <p>260 Middleton, <i>Lanc.</i> 208</p> <p>234 Middleton in Teesdale, <i>Durh.</i> 212</p> <p>—*Middleton (Stoney) <i>Derb.</i> Man in the Moon. <i>Cross</i>, 356, 399</p> <p>—*Middleton (Stoney) <i>Oxon.</i> Talbot. <i>Cross</i>, 430</p> <p>71 Middle Wallop, <i>Hants.</i> 40</p> <p>167*MIDDLEWICH, <i>Chesh.</i> TU. 163. King's Arms, White Bear</p> <p>138 Midge Inn, <i>Linc.</i> 239. <i>Cross</i>, 393</p> | <p>Dis</p> <p>179 Midgeley, <i>Yorksh.</i> 198</p> <p>50*MIDHURST, ++ <i>Sussex. TH.</i> 21, 22, Angel, Eagle</p> <p>94 Milburne Green, <i>Wills.</i> 108</p> <p>114 Milborn Port, ++ <i>Som.</i> 54. <i>Cross</i>, 435</p> <p>111*Milbourne, <i>Dorset.</i> 40. Cardinal's Cap</p> <p>222 Milbrook, <i>Cornw.</i> 77</p> <p>70*MILDENHALL, <i>Suff. F.</i> 257. Cock. <i>Cross</i>, 376</p> <p>52 Mile End, <i>Essex.</i> 273</p> <p>1 Mile End, <i>Midd.</i> 255</p> <p>137 Milford, <i>Staff.</i> 151</p> <p>35 Milford, <i>Surrey.</i> 19, 20, 21</p> <p>—*Milford Haven, <i>Pemb.</i> New Hotel, Pack Horse</p> <p>273 —by Bristol, 90</p> <p>276 —by Gloucester and Chepstow, 102</p> <p>261 —by Gloucester and Monmouth, 101</p> <p><i>Cross</i>, 282</p> <p>182 Milford (South) <i>Yorksh.</i> 228</p> <p>49 Milkhouse Street, <i>Kent.</i> 16. <i>Cross</i>, 325</p> <p>281 Millam, <i>Cumb.</i> 209</p> <p>260 Mill Beck, <i>Westm.</i> 177</p> <p>229 Mill Beck, <i>Yorksh.</i> 240</p> <p>48 Millbrook, <i>Bedf.</i> 155</p> <p>79 Mill Brook, <i>Hants.</i> 38</p> <p>326 Millfield, <i>Northumb.</i> 226</p> <p>114 Mill Green, <i>Staff.</i> 171</p> <p>345 Millhead, <i>Dumf.</i> 186</p> <p>9 Mill Hill, <i>Midd.</i> 147</p> <p>255 MILLTHORPE, <i>Lanc.</i> TU. 209</p> <p>55 Milton, <i>Bedf.</i> 196</p> <p>54 Milton, <i>Camb.</i> 250</p> <p>40 MILTON, <i>Kent.</i> S. 2</p> <p>23 Milton (Gravesend) <i>Kent.</i> 2</p> <p>111 Milton Abbey, <i>Dorset.</i> 55</p> <p>42 Milton Hall, <i>Essex.</i> 269</p> <p>349 Miltoun of Urr, <i>Kirkcudb.</i> 187</p> <p>149 Milverton, <i>Som.</i> 66</p> <p>15*Minas (South) <i>Midd.</i> 148. White Hart</p> <p>99*MINCHING HAMPTON, <i>Gloc.</i> TU. 105. Crown, Glazier's Arms. <i>Cross</i>, 288, 336, 358</p> <p>330 Mindrum, <i>Northumb.</i> 227</p> <p>163*MINEHEAD, ++ <i>Som. W.</i> 62. Feathers. <i>Cross</i>, 378, 446</p> <p>194 Minera Chapel, <i>Denb.</i> 135</p> <p>219 Minkip, <i>Yorksh.</i> 194. <i>Cross</i>, 382</p> <p>67 Minster, <i>Kent.</i> 5</p> <p>171 Minsterley Salop, 130</p> <p>112 Minsterworth, <i>Gloc.</i> 102</p> |
|---|---|

- | | |
|---|---|
| <p>Dis
31 *Missenden (Great) Bucks. 125
White Hart
29 Missenden (Little) Bucks. 125
61 *Mistley Thorn, Essex. 274. Cross,
343
8 Mitcham (Lower) Surrey, 36.
Cross, 368
7 Mitcham (Upper) Surrey, 29
116 *MITCHEL DEAN, Gloc. M. 114.
George
292 Mitford, Northumb. 231
208 *MODBURY, Devon. TH. 73.
Exeter Inn. Cross, 369
80 Modney Bridge, Norf. 250
248 Moch-y-Don Ferry, Caern. 136
347 *MOFFAT, Dumf. 185. King's
Arms
— *MOLD, Flintsh. S. Black Lion,
Griffin
261 —by Chester, 159
178 —by Ellesmere, 134
188 —by Whitchurch, 172
12 Molesey (East) Surrey, 42
13 Molesey (West) Surrey, 42 ●
70 Molesworth, Northampt. 212
183 Mollington, Chesh. 173
— *MOLTON (SOUTH) Devon. S.
George
178 —by Bridgewater and Dulverton, 67
189 —by Bridgewater and Taunton, 68
202 —by Chumleigh, 63
200 —by Crediton, 63
181 —by Tiverton, 61
178 —by Wiveliscombe, 67
184 Molscoft, Yorksh. 240
199 Monarabon, Caern. 108
122 Monckton, Dorset. 51
— Monckton, Devon.
177 —by Bath, 86
165 —by Taunton, 64
108 Monksford Street, Warwick, 122
64 Monk's House, Oron. 126
66 Monkton, Kent, 5
145 Monkton, Som. 68. Cross, 336
— *MONMOUTH, † Monm. S. Beau-
fort Arms, King's Head
129 —by Colford, 115
135 —by Ross, 99
Cross, 331
126 Montacute, Som. 68
166 Montford Bridge, Salop. 131, 135
— MONTGOMERY, † Montg. TU.
168 —by Ludlow, 138
183 —by Shrewsbury, 130, 142
Cross, 352, 451
25 Moor Street, Kent, 2</p> | <p>Dis
263 Moorthwaite Bridge, Yorksh. 217
199 Moor Town, Yorksh. 193
131 Mopson's Cross, Worc. 129. Cross,
392
188 Morchard Bishops, Devon. 63
20 Morant's Court Hill, Kent, 10
9 Morden, Surrey, 31
132 Mordiford Bridge, Heref. 119
— Moreaby, Cumb.
317 —by Cockermouth, 201
300 —by Whitehaven, 210
24 Moreton End, Essex, 258
185 MORETON HAMPSTEAD, De-
von. S. 74
86 *MORETON IN THE MARSH,
Gloc. 95. Unicorn, White Hart.
Cross, 301, 379
202 Morleigh, Devon. 76. Cross, 369
— *MORPETH, †† Northumb. W.
Phoenix, Queen's Head
289 —by Boroughbridge, 224
295 —by York, 229
Cross, 391
203 Morriston Bridge, Glam. 89
143 Mortimer's Cross, Heref. 118.
Cross, 322
6 Mortlake, Surrey, 44
105 Morton, Chesh. 162, 167. Cross,
335
150 Morton, Linc. 214, 215
158 Morton Hall, Chesh. 162. Cross,
410
142 Morvil, Salop. 128
332 Mospaul Inn, Roxb. 189
8 Mottingham, Kent, 9
— Mottram in Longden Dale, Chesh.
Cross, 370
28 Moulsham, Essex, 265
21 Mountnessing Street, Essex, 265
185 Mount Pleasant, Devon. 75
155 Mount Pleasant, Devon. 41
67 Mount Pleasant, Kent, 6
205 Mounts, Devon. 76
105 MOUNTSORREL, Leic. M. 174
36 Mousal, Surrey, 19
334 Mousewold, Dumf. 186
148 *MUCH WENLOCK, †† Salop.
M. 128. Swan and Falcon.
Cross, 400
157 Muckleston, Staff. 152
144 Muckley Cross, Salop. 128
270 Muggleswick, Durh. 221
385 *Muirkirk, Ayrsh. 187. Iron Dale
Inn
68 Mullen's Pond, Hants. 57, 59
83 Mundford, Norf. 260</p> |
|---|---|

- Dis
38 *Murrell Green, *Hants.* 39. King's Arms
128 Muskharn (North) *Notts.* 181
127 Muskharn (South) *Notts.* 181
— *MUSSELBURGH*, *Edinb.*
386 —by *Barnet*, 225
389 —by *Ware*, 249
- N.
218 Nackershole, *Devon.* 74
230 Nafferton, *Yorksh.* 237
108 Nailston, *Leic.* 157
101 Nailsworth, *Gloc.* 105. Cross, 288
208 Nannerch, *Flint.* 134
— **NANTWICH*, or *Namptwich*, *Chesh. S.* Crown
164 —by *Newcastle*, 169
167 —by *Newcastle and Bridgemore*, 169
169 —by *Stafford*, 152
Cross, 415, 416, 417
235 **NARBETH*, *Pemb. W.* 90. White Hart
86 Nassington, *Northamp.* 201
109 Naughton, *Worc.* 114
16 Neals, *Bucks.* 110, 125
198 **NEATH*, *Glam. S.* 89. Ship and Castle. Cross, 320
97 Needham, *Norf.* 276
— *NEEDHAM*, *Suff. W.*
74 —by *Colchester*, 266
77 —by *Colchester and Ipswich*, 267
Cross, 343
104 Needles' Light House, *Isle of Wight*, 25, 26
70 Nell Bridge, *Northamp.* 126
389 Nellfield, *Edinb.* 189
170 Neacliiff, *Salop.* 131, 135
191 **Neston* (Great) *Chesh.* 175. Golden Lion
119 Nether Compton, *Dorset.* 54
147 **NETHER STOWEY*, *Som.* *TU.* 62
191 Netherton, *Chesh.* 158
40 Nettlebed, *Oxon.* 94
136 Nettleham, *Linc.* 242
102 Nettleton, *Wills.* 91
83 Newark, *Northamp.* 241
124 **NEWARK*, †† *Nott. W.* 181.
Kingston Arms, Ram, Saracen's Head. Cross, 311, 314, 423
277 Newbiggin, *Northumb.* 230
86 Newbold, *Worc.* 122
206 New Bridge, *Devon.* 63
- Dis
— New Bridge, *Dorset.*
95 —by *Romney*, 49
101 —by *Southampton*, 39
181 New Bridge, *Glam.* 89
132 New Bridge, *Staff.* 123
36 New Bridge, *Sussex.* 34
172 New Bridge, *Yorksh.* 218
56 *NEWBURY*, *Berks. TH.* 81. White Hart. Cross, 428, 432
259 **Newby Bridge*, *Lanc.* 210. Swan. Cross, 390
230 **NEWCASTLE IN EMYLYN*, *Caerm. F.* 109. Salutation. Cross, 342
— **NEWCASTLE-UNDER-LINE*, †† *Staff. M.* Crown, Roebuck
157 —by *Leicester*, 191
149 —by *Lichfield*, 162
Cross, 358, 381, 441
— **NEWCASTLE-UPON-TYNE*, †† *Northumb. TU. S.* Cock, Crown and Thistle, Queen's Head, Shakespeare, Turk's Head
274 —by *Durham*, 223
280 —by *Stockton and the Iron Bridge over the Wear*, 233
Cross, 418, 419, 420
25 New Chapel Green, *Surrey*, 28
4 New Cross, *Kent.* 1
163 New Dam, *Derb.* 203
53 Newenden, *Kent.* 11. Cross, 345
— *NEWENT*, *Gloc. F.*
116 —by *Henley*, 99
112 —by *High Wycombe*, 121
274 Newgal Sand, *Pemb.* 93
57 **Newhaven*, *Sussex.* 53. Bridge Inn. Cross, 413
148 **Newhaven Inn*, *Derb.* 204. Cross, 293, 415
192 New House, *Devon.* 74
249 *NEWIN*, *Caerm. S.* 140
1 Newington, *Surrey*, 18
2 Newington (Stoke) *Midd.* 247
37 Newington Street, *Kent.* 2
144 New Inn, *Derb.* 204
190 New Inn, *Devon.* 63
217 New Inn, *Devon.* 74
142 New Inn, *Heref.* 116
40 New Inn, *Herts.* 179
92 New Inn, *Wills.* 69
129 New Inn, *Worc.* 117
65 New Inn Green, *Kent.* 7. Cross, 345
— *Newlands*, *Yorksh.*
176 —by *Lincoln*, 239
234 —by *York*, 237
288 Newlyn, *Cornw.* 71

Dis		Dis	
61	* NEWMARKET , <i>Camb. TH.</i> 257. Greyhound, Ram, Red Lion, White Hart. <i>Cross</i> , 339, 341	177	—by <i>Montgomery</i> , 142 <i>Cross</i> , 352
183	New Miller Dam, <i>Yorksh.</i> 193	141	New Ware, <i>Heref.</i> 120
120	* NEWNHAM , <i>Gloc. F.</i> 102. Bear	57	* NEYLAND , <i>Suffolk, F.</i> 273. Queen's Head. <i>Cross</i> , 365
129	Newnham, <i>Worc.</i> 137	114	Nibley, <i>Gloc.</i> 107. <i>Cross</i> , 337
130	* New Passage Inn , <i>Gloc.</i> 88. <i>Cross</i> , 283	206	Nightingale House, <i>Lanc.</i> 176, 207
214	Newport, †† <i>Cornw.</i> 70, 79	165	No Man's Heath, <i>Chesh.</i> 173
191	Newport, <i>Devon.</i> 61	88	Norborough, <i>Northamp.</i> 238
38	Newport, <i>Essex</i> , 256	175	Norbury, <i>Chesh.</i> 175
—	*Newport, <i>Gloc.</i> Bell and Castle, Crown, Red Lion. <i>Cross</i> , 329	142	Norley, <i>Salop.</i> 128
89	* NEWPORT †† <i>Ile of Wight, W.</i> S. 23. Bugle, Green Dragon, Sun	164	Normanby, <i>Linc.</i> 243
148	* NEWPORT , <i>Monm. S.</i> 88. King's Head, West Gate House. <i>Cross</i> , 384	—	Norman Cross, <i>Hunt.</i>
250	NEWPORT , <i>Pemb. S.</i> 109	76	—by <i>Hatfield</i> , 180
139	* NEWPORT , <i>Salop. S.</i> 171. Red Lion. <i>Cross</i> , 317, 334, 417, 442	72	—by <i>Ware</i> , 249
50	* NEWPORT PAGNELL , <i>Bucks.</i> S. 149. Saracen's Head, Swan. <i>Cross</i> , 340	—	* NORTHALLERTON , †† <i>Yorksh.</i> <i>W.</i> Golden Lion, King's Head
94	NEWTON , †† <i>Ile of Wight</i> , 25	225	—by <i>Boroughbridge</i> , 222, 249
193	NEWTON , †† <i>Lanc. S.</i> 165	232	—by <i>York</i> , 229
138	Newton, <i>Linc.</i> 214		<i>Cross</i> , 420, 421
97	Newton, <i>Norf.</i> 260	74	Northam Bridge, <i>Hants.</i> 46. <i>Cross</i> , 414
302	Newton, <i>Northumb.</i> 224	66	* NORTHAMPTON , †† <i>Northam. S.</i> 149, 167. Angel, George, Peacock. <i>Cross</i> , 430
347	Newton, <i>Norb.</i> 189, 230	374	NORTH BERWICK , <i>Hadd.</i> 225
150	Newton, <i>Salop.</i> 138. <i>Cross</i> , 332	39	North Bridge Bar, <i>Surrey</i> , 20, 21
110	Newton, <i>Som.</i> 87	44	North Chapel, <i>Sussex</i> , 20
241	Newton, (<i>Gisborough</i>) <i>Yorksh.</i> 236	27	North Church, <i>Herts.</i> 143
187	Newton, (<i>Wakefield</i>) <i>Yorksh.</i> 193	5	North End, <i>Midd.</i> 147
188	* NEWTON BUSHEL , <i>Devon. S.</i> 73. Globe, Hotel, Sun. <i>Cross</i> , 378	20	North Fleet, <i>Kent</i> , 2
175	Newton Chapel, <i>Salop.</i> 133	55	Northiam, <i>Sussex</i> , 11
388	* NEWTON DOUGLAS , <i>Wigt.</i> M. 188. Golden Lion, King's Arms	—	* NORTHLEACH , <i>Glocest. W.</i> King's Head
104	Newton Flotman, <i>Norf.</i> 267	85	—by <i>Henley</i> , 98
340	Newton of Wamphray, <i>Dumf.</i> 185	81	—by <i>High Wycombe</i> , 111
156	Newton Green, <i>Salop.</i> 138. <i>Cross</i> , 332		<i>Cross</i> , 300
162	Newton Poppleford, <i>Devon.</i> 52. <i>Cross</i> , 445	—	Northorp, <i>Flint.</i>
177	Newton St. Cyres, <i>Devon.</i> 63, 69	201	—by <i>Chester</i> , 153
113	Newton St. Faiths, <i>Norf.</i> 264	206	—by <i>Wrexham</i> , 134
—	* NEWTON STEWART , See NEW- TON DOUGLAS	174	* NORTHWICH , <i>Chesh. F.</i> 164. Crown. <i>Cross</i> , 353
—	* NEWTOWN , <i>Montg. TU.</i> Bear's Head, Red Lion	16	North Wood, <i>Midd.</i> 145
175	—by <i>Bishop's Castle</i> , 141 (See the next column)	145	Norton, <i>Heref.</i> 112
		—	* NORTON (CHIPPING) <i>Owen. W.</i> White Hart
		73	—by <i>Islip</i> , 113
		77	—by <i>Oxford</i> , 94
			<i>Cross</i> , 299, 360
		161	Norton, <i>Radnorsh.</i> 117. <i>Cross</i> , 442
		144	Norton, <i>Salop.</i> 130
		144	Norton, <i>Som.</i> 66
		120	Norton, <i>Staff.</i> 171
		218	Norton, <i>Yorksh.</i> 235
		243	Norton Inn, <i>Durk.</i> 232. <i>Cross</i> , 373
		356	* Norton Inn , <i>Roxb.</i> 227

Dis		Dis	
—	*NORWICH, †† <i>Norf. W. F. S.</i> Angel, King's Head, Maiden Head, White Swan	353	Old Cambus, <i>Berw.</i> 225
123	—by <i>Bungay and Bixley</i> , 227	119	*Old Down Inn, <i>Som.</i> 85. Cross, 328
126	—by <i>Bungay and Soddon</i> , 277	—	*Oldham, <i>Lanc.</i> Cross, 354. Angel
112	—by <i>Bury</i> , 271	64	Old Hurst, <i>Hunt.</i> 254
111	—by <i>Ipswich</i> , 267	244	Old Inge, <i>Yorksh.</i> 217
109	—by <i>Stow Market</i> , 273	363	Old Kirk of Crawford, <i>Lanerk.</i> 185
108	—by <i>Thetford</i> , 258	176	Old Mill Inn, <i>Yorksh.</i> 193
	<i>Cross</i> , 284, 339, 341, 344, 407, 422	—	*Old Passage Inn. See <i>Aust Passage</i> <i>Inn</i>
220	<i>Noasterfield, Yorksh.</i> 216	255	Old Town, <i>Westm.</i> 200
218	<i>Nottar Bridge, Cornw.</i> 76, 78. <i>Cross</i> , 434	137	*OLLEERTON, <i>Notts. F.</i> 215. Hop-pole
124	*NOTTINGHAM, †† <i>Notts. W. S.</i> 192, 197. Blackmoor's Head, White Lion. <i>Cross</i> , 300, 301, 302, 303, 304, 307, 316, 422	174	Ollerton Gates, <i>Chesh.</i> 162
166	<i>Nox, Salop.</i> 130	55	Olney, <i>Bucks.</i> 155
41	<i>Nuffield Heath, Oron.</i> 94	122	Olveson, <i>Gloc.</i> 107
—	*NUNEATON, <i>Warw. S.</i> Bull	134	Ompton, <i>Notts.</i> 215
100	—by <i>Coventry</i> , 157	154	Onecote, <i>Staff.</i> 170
104	—by <i>Northampton</i> , 150	—	*ONGAR (CHIPPING) <i>Essex</i>
	<i>Cross</i> , 301, 427, 429	21	—by <i>Chigwell</i> , 258
53	<i>Nuneham Courtenay, Oron.</i> 94. <i>Cross</i> , 424	24	—by <i>Epping</i> , 256
285	<i>Nun Hill, Northumb.</i> 230	147	Onibury, <i>Salop.</i> 138. <i>Cross</i> , 332
107	<i>Nunny, Som.</i> 59. <i>Cross</i> , 360	339	Orange Lane Inn, <i>Berw.</i> 226
90	<i>Nursted, Wilts.</i> 56. <i>Cross</i> , 359	61	Ore, <i>Sussex</i> , 15. <i>Cross</i> , 324, 388
37	<i>Nutley, Sussex</i> , 28	90	ORFORD, †† <i>Suff. M.</i> 278
	O.	—	*ORMSKIRK, <i>Lanc. TU.</i> Wheat- sheaf
94	<i>Oadby, Leic.</i> 174	220	—by <i>Chester</i> , 166
147	<i>Oaken Gates, Salop.</i> 123. <i>Cross</i> , 443	209	—by <i>Warrington</i> , 166
95	*OAKHAM, <i>Rutl. S.</i> 197, 212. <i>Crown, George. Cross</i> , 423	24	<i>Orsett, Essex</i> , 269
195	*OAKHAMPTON, †† <i>Devon. S.</i> 69. White Hart, White Horse. <i>Cross</i> , 434, 446	299	<i>Orthwaite, Cumb.</i> 211. <i>Cross</i> , 347
31	*OAKINGHAM, <i>Berks. TU.</i> 55 Rose	276	ORTON, <i>Westm. W.</i> 208
79	<i>Oakley Inn, Northamp.</i> 196	107	<i>Osbaston, Leic.</i> 157
116	<i>Osborne, Dorset</i> , 54. <i>Cross</i> , 435	109	<i>Osbornby, Linc.</i> 239
20	<i>Ockendon (South) Essex</i> , 268	127	<i>Osmington, Dorset</i> , 51
125	<i>Odcomb, Som.</i> 68	92	*Osmundeston, <i>Norf.</i> 267, 271. White Hart
83	<i>Oddington, Gloc.</i> 96	46	*Ospringe, <i>Kent</i> , 3. Red Lion
158	<i>Oddrode, Chesh.</i> 163	218	<i>Oswaldkirk, Yorksh.</i> 235
41	*ODIHAM, <i>Hants. S.</i> 45. <i>George.</i> <i>Cross</i> , 284	179	*OSIVESTRY, <i>Salop. W.</i> 131. <i>Cross Foxes, Cross Keys. Cross</i> , 351, 416, 451
27	<i>Offam, Kent</i> , 13	141	<i>Othery, Som.</i> 86
47	<i>Offam Street, Sussex</i> , 29	205	*OTLEY, <i>Yorksh. TU.</i> 195. Black Horse, White Horse. <i>Cross</i> , 349, 454, 455
234	<i>Ogwen Lake, Caern.</i> 132	69	<i>Otterborne, Hants.</i> 38
209	<i>Oichfa, Glam.</i> 92	306	<i>Otterburn, Northumb.</i> 230
187	<i>Oldburrow, Devon.</i> 63	161	<i>Ottertun, Devon.</i> 52
122	<i>Oldbury, Salop.</i> 124	161	OTTERY ST. MARY'S, <i>Devon. S.</i> 52. <i>Cross</i> , 445
		188	<i>Ottringham, Yorksh.</i> 245
		222	<i>Ottringham (North) Yorksh.</i> 222
		221	<i>Ottrington (South) Yorksh.</i> 222
		—	*Oundle, <i>Northamp. S.</i> Talbot (See next page.)

- Dis*
 81—by Higham Ferrers, 201
 78—by Kimbolton, 213
 Cross, 309, 318, 424, 431
 76 Oux or Owre Bridge, *Hants.* 48
 198 Ovenden, *Yorksh.* 199
 119 Over Seal, *Leicest.* 158
 183 Overton, *Flint.* 133
 53 *Overton, *Hants.* 39. Red Lion
 78 Overton, *Wilts.* 82
 157 Owston, *Linc.* 215
 81 Oxenden, *Northamp.* 174
 — *OXFORD, + + + + *Oxon. W. S.*
 Angel, King's Arms, Roe Buck,
 Star
 58—by Henley, 94, 98
 54—by High Wycombe, 111
 Cross, 338, 341, 424, 426, 427,
 429, 431
 133 Oxtou, *Notts.* 201
- P.**
- 100 Packington (Little) *Warw.* 170.
 Cross, 449
 — Padbury, *Bucks.*
 55—by Amersham, 126
 53—by Tring, 143
 1 Paddington, *Midd.* 142. *Cross*,
 432
 243 PADSTOW, *Cornw. S.* 79
 100 Painswick, *Gloc.* 104. *Cross*, 288,
 359
 224 PAITLEY BRIDGE, *Yorksh.* 194.
 Cross, 455
 112 Pakfield, *Suff.* 275
 224 Palmer's Bridge, *Cornw.* 70
 272 Pandrig, *Westm.* 200
 45 *Pangbourn, *Berks.* 84. Elephant
 and Castle. *Cross*, 424, 437
 225 Pangover, *Devon.* 76
 52 Papworth St. Everard, *Camb.* 248
 192 *Parkgate, *Chesh.* 173. George,
 Talbot
 72 Park House, *Hants.* 57, 59
 135 Parney Corner, *Staff.* 171. *Cross*,
 334
 273 Parry's Mountain, *Angles.* 133
 3 Parson's Green, *Midd.* 42
 135 Partney, *Linc.* 242
 356 Path Head, *Bern.* 225
 370 Path Head, *Edinb.* 227
 51 Patcham, *Sussex.* 30
 60 Patching Pond, *Sussex.* 35. *Cross*,
 297
 192 PATRINGTON, *Yorksh. S.* 245
- Dis*
 106 Pattlesley Hill, *Norf.* 261
 58 Paxton (Little) Hunt 179
 140 *Peacock Inn, *Derb.* 204. *Cross*,
 380, 423
 235 Peadogget, *Cornw.* 79
 51 Pearfield Green, *Kent.* 9. *Cross*,
 326
 33 Pease Pottage Gate, *Sussex.* 30
 59 Peasmarsh, *Sussex.* 11
 182 Peckfield, *Yorksh.* 182. *Cross*, 280,
 393
 98 Peckwick, *Wilts.* 83, 87
 16 Pedham Place, *Kent.* 6
 66 Pedling Street, *Kent.* 7
 124 Pedmore, *Worc.* 129
 137 Pedwell, *Somersetsh.* 86
 194 Peel, *Lanc.* 176
 266 Pelaw, *Durh.* 223
 267 Pelcomb Bridge, *Pemb.* 93
 150 Pembridge, *Heref.* 116
 — *PEMBROKE, + *Pemb. S.* King's
 Arms, Green Dragon, New Inn
 266—by Creswell, 93
 271—by Tenby, 92
 197 Penachamawr, *Caerm.* 108
 218 Penalt, *Montg.* 141
 200 Pencevenglasorin, *Caerm.* 101
 128 Pencraig, *Heref.* 99
 270 Pendennis Castle, *Cornw.* 78
 190 Pendlebury, *Lanc.* 207
 188 Pendleton, *Lanc.* 176
 212 Penegos, *Montg.* 141
 6 Penge, *Surrey.* 13, 14
 223 Pengover, *Cornw.* 76
 — *PENISTONE, *Yorksh.* Rose and
 Crown. *Cross*, 370, 440
 129 *PENKRIDGE, *Staff. TU.* 171.
 King's Arms. *Cross*, 335, 443
 217 Penmaen, *Glam.* 92
 — Penmaen Mawr, *Caern.* 132
 — Penmorfa, *Caern.*
 240—by Dolgelly, 140
 231—by Maentwrog, 140
 121 Pennard (West) *Som.* 61.
 176 Penpont, *Breckn.* 100
 220 PENRICE, *Glam. TH.* 92
 — *PENRITH, *Cumb. TU.* Crown,
 George
 283—by Boroughbridge, 184
 288—by Kendal, 178
 Cross, 374, 391, 422, 444
 — Penruddock, *Cumb.* *Cross*, 391
 265 *PENRYN, + + *Corn. W. F. S.* 78
 — PENSFORD, *Som. TU.* *Cross*, 328
 32 Penshurst, *Kent.* 15

- Dis*
 144 Pen's Inn, Dorset, 41
 137 Penner's Lane, Derb. 175
 153 Pentra, Monm. 100
 218 Pentre, Denb. 132
 196 Pentre Llangylan, Denb. 172
 154 Pentress, Heref. 112
 237 Penwortham Bridge, Lanc. 166
 171 Penybont, Radn. 112
 194 Pen y' Bwlch, Denb. 172
 178 Penystyrwad, Monm. 141
 — *PENZANCE, Corn. TH. Hotel,
 King's Head, Ship and Castle,
 Star
 287 —by Helstone, 71
 280 —by Redruth, 71
 136 Pepper Hill, Shropsh. 123
 255 Perran's Alm's House, Cornw. 71
 262 Perran Arworthal, Corn. 70
 90 Perrots Bridge, Gloc. 104
 106 *PERSHORE, Worc. TU. 95.
 Angel. Cross, 291
 81 *PETERBOROUGH, †† Northamp.
 S. 238. Angel, Talbot. Cross,
 377, 431, 433
 54 *PETERSFIELD, †† Hants. S. 19.
 Red Lion, White Hart. Cross,
 425
 10 Petersham, Surrey, 44
 123 Peterstow, Heref. 112
 — Petherton Bridge, Som.
 135 —by Ilchester, 65
 130 —by Yeovil, 68
 141 Petherton (North) Som. 68. Cross,
 336
 81 Petistree, Suff. 275
 205 Petrockstow, Devon. 69. Cross,
 434
 — *Petty France, Gloc. Beaufort
 Arms. Cross, 288
 49 *PETWORTH, Sussex, S. 20, 22.
 Half Moon, Swan
 — Piccadilly, Card.
 216 —by Bishop's Castle, 142
 209 —by Hereford, 113
 Cross, 279
 — Picked Post, Hants.
 88 —by Romsey, 48
 94 —by Southampton, 39
 226 *PICKERING, Yorksh. M. 235.
 Black Swan, White Swan. Cross,
 383
 289 Picts Wall, Northumb. 221. Cross,
 391
 56 Piddingham, Sussex, 33
 114 Piddle Town, Dorset, 40
 48 Piccomb, Sussex, 30
- Dis*
 239 *Pierce Bridge, Durh. 20. George
 and Dragon. Cross, 375, 444
 200 Pig's Lea, Devon. 74
 — Pike Hall, Derb. Cross, 415
 88 Pillerton, Warw. 127
 193 Pilton, Devon. 64
 76 Pilton, Northamp. 212
 118 Pilton, Som. 61
 101 Pimperne, Dorset. 40
 103 Pinchbeck, Linc. 241
 242 Pinchingthorp, Yorksh. 236
 14 Pinner Green, Midd. 145
 128 *Piper's Inn, Som. 62, 67, 86
 16 Pissingford Bridge, Essex, 258
 — Pitcomb, Somersetsh.
 110 —by Amesbury, 60
 114 —by Salisbury, 65
 Cross, 360
 33 Pitsey, Essex, 269
 64 Pitt Pond, Hants. 48
 163 Pitt's Moor, Yorksh. 193
 188 Plas Jolyn, Montg. 140
 263 Plausworth, Durh. 223
 141 Pleasley, Derb. 192
 117 Plumtree, Notts. 197
 — *PLYMOUTH, †† Devon. M. TH.
 Globe, King's Arms, Prince
 George
 221 —by Horra Bridge, 74
 216 —by Ivy Bridge, 72
 222 —by Modbury, 73
 226 —by Oakhampton, 74
 217 —by Totness and Ivy Bridge, 74
 Cross, 369, 433, 434
 218 *Plymouth Dock, Devon. 72, 77.
 Fountain
 216 *PLYMPTON EARL, †† Devon. S.
 72, 73. George
 218 Plympton St. Mary, Devon. 73
 — *POCKLINGTON, Yorksh. S. New
 Inn
 198 —by Howden, 218
 212 —by York, 236
 175 Pocomb, Devon. 74
 123 Polsham, Som. 62
 269 Polgrene, Cornw. 71
 8 Ponder's End, Midd. 247
 299 Ponsonby, Cumb. 210
 230 Pontaberglassillyn, Merion. 136
 215 *Pontardillas, Caerm. 90. Red Lion.
 Cross, 283
 218 Pont-ar-garfa, Merion. 140
 193 Pontarlleche, Caerm. 108
 220 Pontdelgofyllia, Merion. 140
 177 *PONTEFRAC, †† Yorksh. S. 182.
 Red Lion, Star. Cross, 394

- Dis
 281 Ponteland, *Northumb.* 230
 169 Pontesbury, *Salop.* 130
 168 Pontesford, *Salop.* 130
 106 Ponton (Great) *Linc.* 181
 215 Pont Ryffyth, *Flintsh.* 135. Cross, 386
 223 Pontybetem, *Caerm.* 90
 208 Pont y Gwyddel, *Denb.* 172
 — Pontypetris, *Card.* Cross, 279
 — PONTYPOOL, *Monm. S.*
 153 — by Bristol, 88
 149 — by Monmouth, 115
 Cross, 384
 265 Pool, *Cornw.* 71
 — *POOLE, †† *Dorset, M. London*
 Tavern, Old Antelope
 105 — by Romsey and Ringwood, 49
 108 — by Salisbury, 49
 113 — by Southampton and Ringwood,
 39
 107 — by Southampton and Romsey, 48
 Cross, 305, 360, 415, 435
 125 Pool End, *Heref.* 119
 156 Poolend, *Staff.* 175
 136 Poolmerrick, *Monm.* 102
 52 Popham, *Hants.* 47
 51 *Popham Lane, *Hants.* 47, 53.
 Wheatsheaf
 119 Poringland, *Norf.* 277
 169 PORLOCK, *Som. TH.* 62. Cross,
 446
 295 Portincastle, *Cumb.* 200
 388 Porto Bello, *Edinb.* 225, 249
 420 *PORT PATRICK, *Wigt.* 188.
 Blair's Arms
 67 Ports Down, *Hants.* 20
 68 Portsea, *Hants.* 20
 134 Portskewet, *Monm.* 88. Cross, 283
 72 *PORTSMOUTH, †† *Hants. TH.*
 20, 21. Crown, Fountain,
 George, Navy Tavern. Cross,
 296, 362, 428
 145 Portway, *Heref.* 120. Cross, 332
 40 Postcombe, *Oxon.* 111
 14 Potter's Bar, *Midd.* 178
 55 Pottersbury, *Northamp.* 159
 21 Potters Street, *Essex.* 256
 48 *POTTON, *Bedf. S.* 179. Crown.
 Cross, 443
 84 Poulton, *Gloc.* 103
 233 POULTON IN THE FYLDE,
Lanc. M. 165
 391 Powburn, *Edinb.* 189
 — Powick, *Worc.* Cross, 290, 386
 180 Powderham Castle, *Devon.* 75
 174 Poynton, *Chesh.* 175
- Dis
 17 Pratt's Bottom, *Kent.* 10
 197 *PRESCOT, *Lanc. TU.* 163. Legs
 of Man and Bull. Legs of Man
 and Swan. Cross, 436
 348 *Press Inn, *Berw.* 224
 — *PRESTEIGN, *Radn. S.* Crown
 158 — by Hereford 116
 151 — by Worcester, 118
 Cross, 400, 442
 47 Preston, *Kent.* 9
 — *PRESTON, †† *Lanc. W. F. S.*
 Black Bull, Dog, Red Lion
 238 — by Chester and Liverpool, 166
 217 — by Manchester, 176
 217 — by Wigan, 165
 Cross, 436
 91 Preston, *Rutl.* 197
 123 Preston, *Som.* 68
 52 Preston, *Sussex.* 30
 181 Preston, *Yorksh.* 244
 230 Preston (Long) *Yorksh.* 199
 195 Prexford, *Devon.* 64
 146 Prior's Leigh, *Salop.* 123
 253 Probus, *Cornw.* 76
 26 *Puckeridge, *Herts.* 248. Bell
 47 Pulborough, *Sussex.* 34
 243 PULHELY, *Caern. W.* 140
 43 Puntifield, *Berks.* 56, 81. Cross,
 424
 66 Purbeck, or Purbrook, *Hants.* 19.
 18 Purfleet, *Essex.* 268
 11 Purley, *Berks.* 84. Cross, 437
 44 Purley, *Surrey.* 27
 85 Purton Street, *Wilts.* 108
 66 Pusey Furze, *Berks.* 103. Cross,
 338
 4 *Putney, *Surrey.* 42. Red Lion
 — Putney Heath, *Surrey*
 5 — by Brompton, 42
 8 — by Wandsworth, 18
 243 PH' LHELI, *Caern. W.* 140
 185 *Pyle Inn, *Glam.* 89
 202 Pynsant, *Caern.*
 G.
 168 Quaker's Yard Tavern, *Glam.* 92.
 Cross, 280, 281
 106 Quarndon, *Leic.* 174
 135 Quatt, *Salop.* 128
 137 Quattford, *Salop.* 128
 45 QUEENBOROUGH, †† *Kent, M.*
 TH. 4
 64 Queen's Cross, *Northamp.* 149,
 167
 36 Quendon, *Essex.* 256

Dis	R.	Dis	
	R.		Cross, 284, 285, 424, 437, 438, 439
171	Rackenford, <i>Devon</i> . 61	151	Redbourn, <i>Linc</i> . 239
158	Raddington, <i>Som</i> . 67	80	Redbridge, <i>Hants</i> . 38
87	Radford, <i>Warw</i> . 168	25	Redburn, <i>Herts</i> . 149
125	Radipole, <i>Dorset</i> . 51	163	Red Court House, <i>Montg</i> . 138
14	Radlet, <i>Herts</i> . 146	100	Reddenhall, <i>Norf</i> . 276
	—RADNOR (NEW) † Radn. TH.	100	Reddenhall, <i>Suff</i> . 276
162	—by <i>Glocester</i> , 112	87	Redgrave, <i>Suff</i> . 273
159	—by <i>Worcester</i> , 118	317	Red Hall, <i>Dumf</i> . 185
	Cross, 323, 401, 442	17	Red Hill, <i>Bucks</i> . 110, 125
115	Radstoke, <i>Som</i> . 85. Cross, 287	128	Red Hill, <i>Nott</i> . 192, 201
137	*Ragland, <i>Monm</i> . 115. Beaufort Arms	66	Red House, <i>Suff</i> . 257. Cross, 376
202	Rainford, <i>Lanc</i> . 166	167	Red House, <i>Yorksh</i> . 182
15	Rainham, <i>Essex</i> . 268	60	Reding Street, <i>Kent</i> . 16
34	Rainham, <i>Kent</i> . 2	116	Red Marley, <i>Worc</i> . 119
105	*Rainham Hall, <i>Norf</i> . 260. King's Head	239	Redmire, <i>Yorksh</i> . 217. Cross, 375, 421
194	Rainhill, <i>Lanc</i> . 163	263	*REDRUTH, <i>Cornw</i> . TU. F. 71. Hotel, King's Arms, London Inn
149	*RAISIN MARKET, <i>Linc</i> . TH. 242, 243. White Hart. Cross, 397	111	REEPHAM, <i>Norf</i> . S. 262. Cross, 406
49	Rake, <i>Sussex</i> , 19	113	Rempston, <i>Nott</i> . 191
34	Raleigh, <i>Essex</i> , 268	82	Rendlesham, <i>Suff</i> . 278
154	Raleigh's Cross, <i>Som</i> . 67		—REPEHAM, <i>See</i> REEPHAM
69	Ramsbury, <i>Wilts</i> . 84	144	*RETFORD (EAST) †† <i>Nott</i> . S. 181. Crown, White Hart. Cross, 356, 398
49	Ramdale, <i>Hants</i> . 56	181	*RHAYADER, or Rhayadergwy, <i>Radn</i> . W. 112. Red Lion. Cross, 279
69	RAMSEY, <i>Hunt</i> . S. 254	208	Rhuradar, <i>Caerm</i> . 101
68	Ramsey Street, <i>Essex</i> , 274	180	Rhyd Brue, <i>Breck</i> . 100
72	*RAMSGATE, <i>Kent</i> . W. S. 5, 6. King's Head, London Hotel, Royal Oak. Cross, 411	220	Rhydown, <i>Card</i> . 109
51	Ramsonlees, <i>Kent</i> . 9. Cross, 326	265	Rhyhope, <i>Durh</i> . 232
	—Ramwell, <i>Som</i> .	9	*RICHMOND, <i>Surrey</i> , S. 44. Castle, Talbot
144	—by <i>Andover</i> , 61	234	*RICHMOND, †† <i>Yorksh</i> . S. 183. King's Arms, King's Head. Cross, 375, 421, 439
156	—by <i>Bath</i> , 86	17	Richmore Hill, <i>Kent</i> . 10
245	Ranridge (High) <i>Cornw</i> . 79	19	*RICKMANSWORTH, <i>Herts</i> . 145. Swan. Cross, 439
150	Ranskill, <i>Nott</i> . 182	98	*Ric's, <i>Isle of Wight</i> , 24. Bugle, Nag's Head, Star
160	Ravendale, <i>Linc</i> . 242	16	Ridge Hill, <i>Herts</i> . 149
	—RAFFENGLASS, <i>Cumb</i> . S.	44	Ridgmont, <i>Bedf</i> . 155
290	—by <i>Duddon Bridge</i> , 209	211	*Ridgeway, <i>Devon</i> . 72. George
296	—by <i>Millam</i> , 209	53	Ridgewell, <i>Essex</i> , 272
279	—by <i>Lancaster</i> , 210	275	Riding, <i>Northumb</i> . 231
113	Ravenstone, <i>Leic</i> . 157, 190	121	Riford, <i>Heref</i> . 99
274	Ravenstone Dale, <i>Westm</i> . 208	317	Rig, <i>Dumf</i> . 186
203	Rawcliff, <i>Yorksh</i> . 229	222	Rillington, <i>Yorksh</i> . 235
264	Raynton (East) <i>Durh</i> . 233	303	Rimside House, <i>Northumb</i> . 226. Cross, 391
	—*READING, †† <i>Berks</i> . S. Bear, Crown		
37	—by <i>Binfield</i> , 56		
39	—by <i>Maidenhead</i> , 81		
38	—by <i>Oakingham</i> , 55		
40	—by <i>Windsor</i> , 82		
	(See the next column)		

Dis		Dis	
—	*RINGWOOD, Hants, <i>W. Crown</i> , White Hart	73	—by Maidstone, 16
91	—by Romsey, 48	71	—by Tunbridge, 16
100	—by Salisbury, 50		Cross, 326, 345, 346, 412
97	—by Southampton, 39	69	Romney (Old) Kent, 16. Cross, 326
—	*Ripley, Surrey. Talbot	73	*ROMSEY, Hants. S. 48. Beil, White Horse. Cross, 295, 444
22	—by Putney, 45	55	Ropley Dean, Hants. 38
24	—by Wandsworth, 19	299	Rosley, Cumb. 211
215	*RIPLEY, Yorksh. F. 194. Star. Cross, 349, 396, 454	204	Rosmana, Caerm. 101
—	*RIPON, †† Yorksh. TH. Norfolk Arms, Unicorn		*ROSS, Heref. TH. King's Head, Swan
212	—by Boroughbridge, 183	124	—by Henley, 99
223	—by Leeds, 194 Cross, 349	120	—by High Wycombe, 111
—	Ripponden, Yorksh. Cross, 394	157	Rossington Bridge, Yorksh. 182, 218
62	Ripton Regis, Hunt. 254	304	ROTHBURY, Northumb. F. 225. Cross, 391
37	*RISBOROUGH, Bucks. S. 129	270	Rother Bridge, Yorksh. 206
184	Rise, Yorksh. 245	159	*ROTHERHAM, Yorksh. M. 198. Crown, Red Lion. Cross, 294, 398
184	Riston, Yorksh. 246	78	Rothwell, Northamp. 155
39	Riven Hall End, Essex, 266	—	Rottingdean, Sussex. Cross, 413
22	*River Head, Kent, 10. White Hart	186	Routh, Yorksh. 245
25	River Hill, Kent, 10	127	Routon, Norf. 263, 264
103	Road, Som. 85	149	Rowsley, Derb. 202
159	Roath, Glam. 88	169	Rowton, Salop. 130
257	Robbeston, Pemb. 90	183	Rowton, Yorksh. 246
50	*Robertsbridge, Sussex, 12, 14. George	37	*ROYSTON, Herts, <i>W.</i> 248. Bull, Red Lion. Cross, 339
230	Robin Hood's Bay, Yorksh. 240	119	Ruddington, Nott. 192
169	Robin Hood's Well, Yorksh. 182	120	Rudgway, Glocest. 107. Cross, 329
215	Roborough Inn, Devon. 74. Cross, 433	111	Rudham (East) Norf. 252. Cross, 402
272	Roch Castle, Pemb. 93	110	Rudham (West) Norf. 252. Cross, 402
198	*ROCHDALE, Lanc. TU. 206. Buck. Cross, 393, 397	235	Rudstone, Yorksh. 237
29	*ROCHESTER, †† Kent, F. 2. Bull, Crown, Old King's Head. Cross, 327	225	Rufford, Lanc. 166
40	*ROCHFORD, Essex, TU. 268. New Ship. Cross, 320	—	*RUGBY, Warwicksh. S. Bear, George and Sheaf, Spread Eagle
167	Rockbere, Devon, 41, 52	83	—by Daventry, 160
238	Rockcliffe, Durham, 223	85	—by Northampton, 156
119	Rockhampton, Gloc. 105	—	*RUGELEY, Staff. TU.
134	Rock House, Som. 60	126	—by Coventry, 161
83	ROCKINGHAM, Northamp. TH. 196. Cross, 424	131	—by Northampton, 151
149	Rockwell Green, Som. 61, 86	157	Rumney Bridge, Monm. 88
175	Rockiffe, Yorksh. 218. Cross, 394	89	Runcion, Norf. 251
102	*Rodborough, Gloc. 105, 106. Fleece Inn. Cross, 288, 359	34	Runsells, Essex, 269
56	Rodbridge, Suff. 270	81	Rushall, Wils. 56
53	Rodmill, Suss. 33	63	Rushden, Northamp. 196
12	*ROMFORD, Essex, TU. <i>W.</i> 265. Dolphin, White Hart	184	Rusholme, Lanc. 167
—	*ROMNEY (NEW) †† Kent, TU. New Inn (See next column.)	159	Rushton Marsh, Staff. 175
		250	*Rushyford, Durk. 223. Wheatsheaf 6 Rushy Green, Kent, 9
		244	Ruswarp, Yorksh. 235
		—	*RUTHEN, Denb. M. White Lion (See next page.)

Dis		Dis	
209	—by Chester, 159	160	St. Giles, <i>Shropsh.</i> 123, 128
205	—by Llangollen, 135	103	St. Heiens, <i>Isle of Wight</i> , 24, 26
192	—by <i>Whitchurch</i> , 172	198	*St. Hellen, <i>Lanc.</i> 166. <i>Fleecie</i> , Raven. <i>Cross</i> , 396
206	—by <i>Wrexham</i> , 135	90	St. James Deeping, <i>Linc.</i> 241. <i>Cross</i> , 318
412	RUTHERGLEN, <i>Lanerk.</i> 187	98	St. John's, <i>Isle of Wight</i> , 24
330	Ruthwell, <i>Dumf.</i> 186	75	St. John's Bridge, <i>Berks</i> , 103
280	Rydal, <i>Westm.</i> 200	43	St. John's Green, <i>Sussex</i> , 30
—	*RYE, †† <i>Sussex</i> , <i>W. S.</i> George, Red Lion	270	St. John's Weardale, <i>Durh.</i> 221
71	—by Cranbrook, 12	221	St. Ive, <i>Devon</i> , 76
64	—by Robertsbridge, 12	—	*ST. IVES, <i>Hunt. M.</i>
65	—by Silver Hill, 11	63	—by Cambridge, 253
63	—by Tunbridge, 11	59	—by Papworth St. Everard, 254
65	—by Wrotham, 13		<i>Cross</i> , 310, 377, 443
21	*RYEGATE, †† <i>Surrey</i> , <i>TU.</i> 30. Swan, White Hart. <i>Cross</i> , 390, 408	277	*ST. IVES, †† <i>Cornw. S.</i> 71, 78. Red Lion
185	Rychill, <i>Yorksh.</i> 245	288	St. Just, <i>Cornw.</i> 71
79	Rymer House, <i>Suff.</i> 271	106	St. Laurence Ilketshall, <i>Suff.</i> 277
87	Ryton, <i>Warw.</i> 160	102	St. Lawrence, <i>Isle of Wight</i> , 24
	S.	71	St. Lawrence, <i>Kent</i> , 5. <i>Cross</i> , 411
52	Saddlescombe, <i>Sussex</i> , 33	—	St. Leonard's Bridge, <i>Hants.</i>
42	*SAFFRON WALDEN, <i>Essex</i> , <i>S.</i> 256. Rose and Crown, <i>Sun.</i> <i>Cross</i> , 349	94	—by Romsey, 49
20	*ST. ALBANS, †† <i>Herts. W. S.</i> 146, 149. Angel, White Hart, Woolpack. <i>Cross</i> , 365, 439	100	—by Southampton, 39
222	St. Anthony, <i>Cornw.</i> 77	183	St. Martin, <i>Salop</i> , 133
—	*St. ASAPH, <i>Flint</i> , <i>S.</i>	13	ST. MARY GRAY, <i>Kent</i> , <i>W. 9</i>
218	—by Chester, 153	262	St. Mawes, †† <i>Cornw.</i> 78
205	—by Coventry, 172	—	*St. Michael, †† <i>Cornw.</i> Feathers
222	—by Denbigh, 134	250	—by Bodmin, 70
218	—by Llangollen, 135	260	—by St. Columb, 79
245	*St. Austle, <i>Cornw.</i> 76. White Hart.	155	St. Melons, <i>Monm.</i> 88.
240	St. Blaizey, <i>Cornw.</i> 76	240	St. Minver, <i>Cornw.</i> 79
240	St. Breock, <i>Cornw.</i> 79	56	*ST. NEOTS, <i>Hunt. TH.</i> 179. <i>Cross</i> Keys, <i>Falcon. Cross</i> , 341
293	St. Burien, <i>Cornw.</i> 71	166	St. Nicholas, <i>Glam.</i> 89
242	*St. Clair's Bridge, <i>Caerm.</i> 90. Blue Boar	119	St. Olave's Bridge, <i>Norf.</i> 276
251	ST. COLUMB, <i>Cornw. TH.</i> 79	62	St. Osyth, <i>Essex</i> , 274
66	St. Croix, <i>Hants.</i> 38	73	St. Peter's, <i>Kent</i> , 5
—	ST. DAVID'S, <i>Pemb. W.</i>	18	St. Stephen's, <i>Herts.</i> 146
273	—by Cardigan, 109	215	St. Stephen's Down, <i>Cornw.</i> 79
281	—by Haverfordwest, 93 <i>Cross</i> , 282, 401	232	St. Teath, <i>Cornw.</i> 79
241	St. Dogmaels, <i>Pemb.</i> 109	80	Salford Hill, <i>Oxon.</i> 94, 96
237	St. Endellion, <i>Cornw.</i> 79	81	*SALISBURY, †† <i>Wilts. TU. S.</i> 40, 53. Antelope, King's Arms, Red Lion, Three Swans, White Hart. <i>Cross</i> , 295, 359, 361, 432, 440, 452
253	St. Erme, <i>Cornw.</i> 70	292	Salkeld Gate, <i>Cumb.</i> 178
112	St. George, <i>Gloc.</i> 91	220	SALTASH, †† <i>Cornw. S.</i> 78. <i>Cross</i> , 434
228	ST. GERMAINS, †† <i>Cornw. F.</i> 78	234	*Saltergate, <i>Yorksh.</i> 235. Cart and Horses, Ship
104	St. Germain's, <i>Norf.</i> 253	195	Salter Hebble Bridge, <i>Yorksh.</i> 198. <i>Cross</i> , 349
		160	SALT FLEET, <i>Linc. S.</i> 244

Dis		Dis	
156	Salfleetby, <i>Linc.</i> 244	165	Scartho, <i>Linc.</i> 242
21*	Salt Hill, <i>Bucks.</i> 80. Castle, Windmill	155	Scawby, <i>Linc.</i> 243
97	Samborn, <i>Wills.</i> 66. Cross, 304	92*	Scole Inn, <i>Norf.</i> 267, 271. White Hart. Cross, 344
194	Sampford Courtenay, <i>Devon.</i> 69	187	Scorborough, <i>Yorksh.</i> 240
157	Sampford Peverel, <i>Devon.</i> 61	—	Scorton, <i>Yorksh.</i> Cross, 348, 421, 439
184	Sandall, <i>Yorksh.</i> 193	238	Scotforth, <i>Lanc.</i> 177
162*	SANDBACH, <i>Cheshire.</i> TH. 163. George and Dragon. Cross, 417	157	Scotter, <i>Linc.</i> 214
183	Sandford, <i>Devon.</i> 63	152	Scrooby, <i>Nott.</i> 182
55	Sandford, <i>Oxon.</i> 94. Cross, 424	156	Scotton, <i>Linc.</i> 214
155	Sandford, <i>Salop.</i> 172. Cross, 450	118	Scotow Common, <i>Norf.</i> 263
70*	Sandgate, <i>Kent.</i> 7. New Inn. Cross, 346, 412	46	Seacock's Heath, <i>Sussex.</i> 11
20	Sandgates, <i>Surr.</i> 45	60*	Seaford, †† <i>Sussex.</i> 33. New Inn, Old Tree. Cross, 413
50	Sandhurst, <i>Kent.</i> 11	213	Seamer, <i>Yorksh.</i> 240
217	Sand Hutton, <i>Yorksh.</i> 222	—	Seaton, <i>Devon.</i> Pole's Arms. Cross, 445
36	Sandling, <i>Kent.</i> 8	187	Seaton, <i>Yorksh.</i> 245
136*	Sandon, <i>Staff.</i> 161. Dog	296	Sebergham, <i>Cumb.</i> 211
103	Sandringham Lodge, <i>Norf.</i> 251	265*	SEDBERGH, <i>Yorksh. W.</i> 208, 217. King's Arms. Cross, 374, 375, 421
120	Sandwell Green, <i>Staff.</i> 122	11	Sedcup, <i>Kent.</i> 6.
68*	SANDWICH, †† <i>Kent. W. S.</i> 6. Bell, Rose. Cross, 412	251*	SEDFIELD, <i>Durh.</i> 232. Hardwick Inn. Cross, 373
140	Sandy Brook, <i>Derb.</i> 204	93	Seend, <i>Wills.</i> 82, 85
185	Sandy Gate, <i>Devon.</i> 73	—	*SELBY, <i>Yorksh. M.</i> George
90	Sandy Lane, <i>Wills.</i> 83. Cross, 359	189	—by Doncaster, 228
190	Sankey, <i>Lanc.</i> 163	183	—by Snaith, 218 Cross, 393, 456
189	Sankey Bridge, <i>Lanc.</i> 163	356*	*SELKIRK, <i>Selk.</i> 189. Cross Keys
369*	SANQUHAR, <i>Dumf.</i> 187. New Inn	62	Selling, <i>Kent.</i> 7
64	Sarr, <i>Kent.</i> 5	289	Sennen, <i>Cornw.</i> 71
—	Sarum (Old)††, two miles from Salisbury, or New Sarum. Cross, 295	210	Sequer's Bridge, <i>Devon.</i> 73
72	Savernake Forest, <i>Wills.</i> 81	98	Setchy, <i>Norf.</i>
25	Sawbridgeworth, <i>Herts.</i> 256	92	—by Brandon, 259
220	Sawley, <i>Yorksh.</i> 205	92	—by Downham Market, 251
51	Sawston, <i>Camb.</i> 259	235*	*SETTLE, <i>Yorksh. TU.</i> 199. Gol- den Lion, Spread Eagl. Cross, 455
71	Sawtre St. Andrew's, <i>Hunt.</i> 180	23*	*SEVEN OAKS, <i>Kent. S.</i> 10. Crown, Royal Oak. Cross, 367, 408
—	Saxham, <i>Suffolk.</i> Cross, 342, 376	24*	*Seven Oaks Common, <i>Kent.</i> 10. White Hart
139	Saxilby, <i>Linc.</i> 243	44	Seven Thorns, <i>Surrey.</i> 19
89*	SAXMUNDHAM, <i>Suff. TH.</i> 275. Bell	96	Seven Wells, <i>Gloc.</i> 104
125	Saxthorpe, <i>Norf.</i> 264	112	Severn Stoke, <i>Worc.</i> 114
220	Scagglethorp, <i>Yorksh.</i> 235	—	Sevington, <i>Som.</i>
—	Scaling Dam, <i>Yorksh.</i> Cross, 373	138	—by Ilchester, 65
—	*SCARBOROUGH, †† <i>Yorksh. TH.</i> Blacksmith's Arms, Blue Bell, George, New Inn, Pied Bull, Talbot	133	—by Yeovil, 68
217	—by Lincoln, 240	58	Seward's Bridge, <i>Hants.</i> 38
239	—by York, 235 Cross, 373, 383	242	Sewerby, <i>Yorksh.</i> 237
135*	Scarthing Moor Inn, <i>Nott.</i> 181. Black Lion	105	Shaddingfield, <i>Suff.</i> 277

Dis		Dis	
101	*SHAPTESBURY, †† Dorset. S. 54. Red Lion. Cross, 304	109	Shipmeadow, Suffolk, 276
147	Shakeford, Salop, 172	57	Shippon, Berks. 102
165	Shall Cross Mill, Derby. 204	83	*SHIPSTON, Worc. F. 121. George
394	Shanatown, Wigtensh. 188	205	Shipton, Yorksh. 229
104	Shanklin, Isle of Wight, 24, 26	215	Shipton, Yorksh. 236
277	*SHAP, Westm. 178. King's Arms, New Inn	31	Shire Mark, Surrey, 31
119	Shardlow, Derby. 174. Cross, 427	111	Shirley Street, Warw. 122
130	Shatterford, Worc. 127	133	Shirleywich, Staff. 161
98	Shaw, Wilts. 82	145	Shobdon, Heref. 118
403	Shawton, Lanerk. 187	46	Shoebury (North) Essex, 268
88	Shearsby, Leic. 156	8	*Shooter's Hill, Kent, 1. Bull
7	Sheen (East) Surrey, 44	—	Shoreham, Kent. Cross, 367
108	Sheepy, Leic. 157	56	*SHOREHAM (NEW) †† Sussex, S. 35. Fountain, Star
206	Sheepwash, Devon. 69	—	Shoreham (Old) Suss. Cross, 298
48	Sheerness, Kent, 4	256	Shotton, Durh. 232
53	Sheet Bridge, Hants. 19	282	Shotton Edge, Northumb. 224
—	*SHEFFIELD, Yorksh. TU. An- gel, Tontine	95	Shouldham Thorpe, Norf. 259
102	—by Chesterfield, 192	—	*SHREWSBURY, †† Salop, W. F. S. Fox, Lion, Raven and Bell, Talbot
164	—by Worksop, 216	162	—by Birmingham, 123
	Cross, 294, 304, 330, 399, 440	162	—by Bridgenorth and Colebrook Dale, 128
39	Sheffield Bridge, Suss. 29	163	—by Colebrook Dale, 124
41	*SHEFFORD, Bedf. F. 195. George	155	—by Ivetsey Bank, 171
64	Shefford (Great) Berks. 84	162	—by Wenlock, 128
49	Sheldwich, Kent, 9. Cross, 326		Cross, 290, 317, 333, 441, 443
88	Shelfanger, Norf. 273	83	Shrewton, Wilts. 58
163	Shelton, Salop, 131, 135	63	Shripney, Sussex, 36
19	Shenfield, Essex, 265	76	Shrivenham, Berks. 108
48	Shenley, Bucks. 159	22	Shrub's Hill, Surrey, 38
3	Shepherd's Bush, Midd. 110	77	Shuckburgh, Warw. 168
17	Shepperton, Midd. 43	200	Shuttleworth, Lanc. 205
116	*SHEPTON MALLEY, Som. F. 59, 61. George. Cross, 287, 328	121	Sibsey, Linc. 241
252	Sheraton, Durh. 232	166	Siddington, Chesh. 162, 167. Cross, 335
117	*SHERBORNE, Dorset. S. 54. Antelope. Cross, 306, 360, 435	159	Sidford, Devon. 52. Cross, 445
183	Sherburn, Yorksh. 228	158	*SIDMOUTH, Devon. S. 52. Lon- don Inn, New Inn. Cross, 445
52	Sherrington, Bucks. 155	186	Sigglethorne, Yorksh. 245
—	*SHIELDS (NORTH) Northumb. W. George, Half Moon, Star and Garter	80	Silbury Hill, Wilts. 82
281	—by Newcastle, 234	113	Silk Willoughby, Linc. 239
279	—by Weymouth Bridge, 234	239	Silla Cross, Yorksh. 235
278	*SHIELDS (SOUTH) Durh. 234. King's Head	40	Silsoe, Bedf. 154
143	*SHIFFNALL, Salop, F. 123. Jerningham Arms, Red Lion, Talbot. Cross, 400, 401	49	Silver Hill, Sussex, 11
176	Shillingford, Devon. 72	231	Singleton, Lanc. 165
47	Shillingford, Oxon. 94. Cross, 424, 438	55	Singleton, Sussex, 21
95	Shipdam, Norf. 261	14	*Sipson Green, Midd. 80. The Magpies
42	Shipley, Sussex, 32	40	*Sittingbourne, Kent, 2. Bull, George, Red Lion, Rose
		150	Sixhills, Linc. 243
		280	Six Mile House, Northumb. 224
		196	Skeffling, Yorksh. 245
		204	Skelton, Yorksh. 229

Dis		Dis	
119	Skeyton, <i>Norf.</i> 264	—	*SODBURY (CHIPPING) <i>Glocest.</i>
160	Skilgate, <i>Som.</i> 66		TH. Bell, Swan
—	*SKIPTON, <i>Yorksh. S.</i> Black Horse, New Inn	110	—by Chippenham, 91
216	—by Bradford, 219	112	—by Malmesbury, 107
228	—by Burnley and Colne, 206		Cross, 288, 337
235	—by Bury and Clitheroe, 205	107	Soadbury (Old) <i>Gloc.</i> 91, 107. Cross,
219	—by Halifax, 199		337
220	—by Leeds, 195	—	Soham, <i>Camb.</i> Cross, 376
230	—by Rochdale and Colne, 207	118	Soho, <i>Staff.</i> 122
234	—by Rochdale and Todmerden, 207	108	SOLIHULL, <i>Warw. W.</i> 144
	Cross, 395, 436, 454, 455	279	Solvach, <i>Pemb.</i> 93
230	Skipton Bridge, <i>Yorksh.</i> 194	68	Somersham, <i>Hunt.</i> 253
182	Skirlaugh, <i>Yorksh.</i> 245	123	*SOMERTON, <i>Som. TU.</i> 60. Red
167	Skythrog, <i>Breckn.</i> 100		Lion. Cross, 372
89	Slawston, <i>Leic.</i> 190	55	Sompting, <i>Sussex</i> , 32, 35. Cross,
115	*SLEAFORD, <i>Linc. M.</i> 239. Angel, George. Cross, 312		297
279	Sleaton, <i>Northumb.</i> 221	106	Sopley, <i>Hants.</i> 50
38	Sleech Cross, <i>Sussex</i> , 15, 17	110	Sotherton, <i>Linc.</i> 241
223	*Sledmere, <i>Yorksh.</i> 237. Kings. Cross, 420	209	Sourton, <i>Devon.</i> 74
242	Sleights, <i>Yorksh.</i> 235	9	*Southall, <i>Midd.</i> 110. Red Lion
38	Slinfold, <i>Sussex</i> , 34	183	South Alla, <i>Devon.</i> 61
20	*Slough, <i>Bucks.</i> 80. Crown	82	*SOUTHAM, <i>Warw. M.</i> 168.
38	Slough Green, <i>Sussex</i> , 30		Griffin. Cross, 426
242	Slyne, <i>Lanc.</i> 177, 209	—	*SOUTHAMPTON, †† <i>Hants. TU.</i>
9	Smallbury Green, <i>Midd.</i> 37		TH. S. Coach and Horses, Dol-
345	Smallholm, <i>Roxb.</i> 228		phin, Vine
240	Smallways, <i>Yorksh.</i> 184. Cross, 422	74	—by Basingstoke, 48
159	Smallwood, <i>Chesh.</i> 164	75	—by Bishop's Waltham, 46
289	Smalthwaite Bridge, <i>Cumb.</i> 200	77	—by Winchester, 38
56	*SMARDEN, <i>Kent.</i> F. 16. Cross, 326		Cross, 296, 362, 414, 428, 444
120	Smethwick, <i>Warw.</i> 124	33	Southborough, <i>Kent.</i> 15. Cross, 327
232	Smeion (Great) <i>Yorksh.</i> 222	90	South Chardford, <i>Hants.</i> 49
231	Smeton (Little) <i>Yorksh.</i> 222	44	South Church, <i>Essex</i> , 268
203	Smithy Bridge, <i>Lanc.</i> 207	—	South End, <i>Essex</i>
96	Smockington, <i>Leic.</i> 150	43	—by Horndon on the Hill, 269
261	Smorthwaite Bridge, <i>Yorksh.</i> 217	41	—by Rochford, 268
122	Snail's Green, <i>Warw.</i> 124	7	South End (Lewisham) <i>Kent.</i> 9
230	*Snainton, <i>Yorksh.</i> 235. New Inn. Cross, 383	78	Southery, <i>Norf.</i> 250
175	*SNAITH, <i>Yorksh. F.</i> 218. Bell and Crown, Blue Bell. Cross, 394	24	South Green, <i>Essex</i> , 268
87	Snape Bridge, <i>Suff.</i> 278	15	*South Mims, <i>Midd.</i> 148. White
7	Snarebrook, <i>Essex</i> , 255. Cross, 432		Hart
114	Snareston, <i>Leic.</i> 157	48	Southminster, <i>Essex</i> , 269
143	Snarford, <i>Linc.</i> 242	—	South Molton. See Molton
65	Snargate, <i>Kent.</i> 16	19	South Street, <i>Kent.</i> 14
142	Snelland, <i>Linc.</i> 243	123	South Town, <i>Suff.</i> 275, 276
107	Snettisham, <i>Norf.</i> 251	39	Southwater, <i>Sussex</i> , 31, 32
42	Snoreham, <i>Essex</i> , 269	132	*SOUTHWELL, <i>Notts. S.</i> Saracen's
			Head
		132	—by Newark, 181
		138	—by Nottingham, 201
			Cross, 315
		101	Southwick, <i>Wills.</i> 85
		105	SOUTHWOLD, <i>Suff. TH.</i> 275.
		123	Southwood, <i>Som.</i> 62
		191	South Zeal, <i>Devon.</i> 69
		208	Spacey House, <i>Yorksh.</i> 193

Dis		Dis	
—	*SPALDING, Linc. TU. George, White Hart	—	*STAMFORD, †† Linc. M. F. George, Swan and Talbot
94	—by Huntingdon, 254	89	—by Hatfield, 180
101	—by Peterborough, 241	94	—by Higham Ferrers, 201
	Cross, 313, 318		Cross, 318, 319, 423
114	Spark Brook, Warw. 144	3	Stamford Hill, Midd. 247
	—Sparkford, Som.	21	Stanborough, Herts. 178
121	—by Bruton, 65	99	Stanbridge Chapel, Dorset. 49
116	—by Wincaunton, 65	54	Standen, Kent, 16
165	Sparrow Pit, Derby. 203. Cross, 399	27	STANDON, Herts. F. 248. Cross, 365
57	Speen, Berks. 81	65	Stanford, Berks. 96
56	*Speenham Land, Berks. 81. George and Pelican. Cross, 428	85	Stanford, Norf. 261
56	*Speen Hill, Berks. 81. Castle	185	Stanford Bridge, Chesh. 152
27	Spel Brook, Herts. 256	143	Stanford Bridge, Salop. 172. Cross, 385
34	Speldhurst, Kent, 15	27	Stanford-le-Hope, Essex, 269. Cross, 321
233	Spennythorne, Yorksh. 217. Cross, 421	114	Stanhoe, Norf. 252
111	Spetchley, Worcest. 97. Cross, 385	263	Stanhope, Durh. 221
133	*SPILSBY, Linc. M. 242. White Hart. Cross, 393	105	Stanley, Gloc. 106
144	*Spittal Inn, Linc. 239. Cross, 398	217	Stanley (South) Yorksh. 194. Cross, 349
210	Spittle Beck, Yorksh. 234	49	Stanmer, Sussex, 29
109	Spittlegate, Linc. 181	10	*Stanmore, Midd. 142. Lord Abercorn's Arms, Crown
254	Spittle House, Yorksh. 184	284	Stannington, Northumb. 224
112	Spixworth, Norf. 264	33	*Stanstead, Essex, 256. Rose and Crown
82	Sprat Bridge, Suff. 278	23	Stanstead, Kent, 8
126	Spread Eagle, Staff. 171. Cross, 335, 443	20	Stanstead Borough, Surrey, 28
30	Springfield, Essex, 265	123	Stanton, Derby. 158
49	Springate's Hill, Sussex, 11	51	Stanton, Oxon. 113
111	Sprowston, Norf. 263	80	Stanton, Suff. 271
221	Sproxton, Yorksh. 235	113	Stanton, Worc. 119
203	Spurn Head, Yorksh. 245	47	Stanway, Essex, 266. Cross, 364
141	*STAFFORD, †† Staff. S. 151. George, Star, Swan. Cross, 335, 410, 442	96	Stanway, Gloc. 97
	—Staffords, Devon.	302	Stanwix, Cumb. 185
182	—by Bath, 86	167	Stapeley, Chesh. 152, 169
170	—by Taunton, 64	124	Stapenhill, Derby. 158
368	Stage Hall, Edinb. 189	54	Staple Cross, Sussex, 11
179	Staincross, Yorksh. 193	24	Stapleford, Herts. 249
16	*STAINES, Midd. F. 37. Bush. Cross, 368	143	Staplegrove, Som. 66. Cross, 446
237	Stainforth (Great) Yorksh. 217. Cross, 455	46	Staplehurst, Kent, 12
233	Stainsacre, Yorksh. 240	108	Staples Cross, Hants. 50
	—Stainthorp, Durh. Cross, 374, 453	102	Stapleton, Leic. 156
140	Stainton, Linc. 243	181	Star Cross, Devon. 75
272	Stainton, Pemb. 90, 102. Cross, 282	170	Staten Down, Glam. 89
225	Stainton Dale, Yorksh. 240	258	Staveley, Lanc. 210
155	Stainton le Hole, Linc. 242	269	Staveley, Westm. 200
113	STALBRIDGE, Dorset. S. 54, 55. Cross, 435	74	Staverton, Northamp. 168
		210	Staxton, Yorksh. 240
		200	Steddfa-gerrig, Card. 142
		133	Steens Bridge, Heref. 117
		99	Steepphill, Isle of Wight, 24, 25
		46	Steeple, Essex, 269

- | | |
|--|---|
| <p>Dis</p> <p>98 Steeple Aston, <i>Wills.</i> 57</p> <p>212 Steeton, <i>Yorksh.</i> 199, 219</p> <p>— *STEVENAGE, <i>Herts. W.</i> Swan</p> <p>31 —by Barnet, 179</p> <p>33 —by Hertford, 249</p> <p>50 STEYNING, †† <i>Sussex, W.</i> 32.</p> <p>Checkers, White Horse. <i>Cross</i>, 382</p> <p>— *Stewponey, <i>Staff.</i> <i>Cross</i>, 334</p> <p>263 Sticken Bridge, <i>Cornw.</i> 70</p> <p>247 Sticker, <i>Cornw.</i> 76</p> <p>129 Stickford, <i>Linc.</i> 241</p> <p>126 Stickney, <i>Linc.</i> 241</p> <p>22 Stifford, <i>Essex</i>, 268, 269</p> <p>43 Stile Bridge, <i>Kent</i>, 12</p> <p>210 Stillington, <i>Yorksh.</i> 235</p> <p>75 *Stilton, <i>Hunt.</i> 180. Angel, Bell</p> <p>26 Stisted, <i>Essex</i>, 265</p> <p>66 *STOCKBRIDGE, †† <i>Hants. TH.</i></p> <p>53. King's Head, Swan. <i>Cross</i>, 443, 452</p> <p>146 Stockland, <i>Devon.</i> 54</p> <p>— *STOCKPORT, <i>Chesh. F.</i> Horse</p> <p>Shoe, White Lion</p> <p>176 —by Ashborn, 204</p> <p>180 —by Bakewell, 203</p> <p>179 —by Leek, 175</p> <p><i>Cross</i>, 370, 417</p> <p>241 *STOCKTON, <i>Durh. W.</i> 232.</p> <p>Black Lion, Red Lion. <i>Cross</i>, 373, 439, 444</p> <p>144 Stockton, <i>Salop.</i> 130</p> <p>124 Stockton, <i>Worc.</i> 137</p> <p>2 Stockwell Common, <i>Surrey</i>, 29</p> <p>152 Stockwith (East) <i>Linc.</i> 214, 215</p> <p>153 Stockwith (West) <i>Notts.</i> 215</p> <p>128 Stoke, <i>Som.</i> 68</p> <p>139 Stoke, <i>Staff.</i> 161. <i>Cross</i>, 411</p> <p>86 Stoke, <i>Suff.</i> 267</p> <p>104 Stoke Cottages, <i>Linc.</i> 181</p> <p>129 Stoke Edith, <i>Heref.</i> 119</p> <p>88 *Stoke Ferry, <i>Norf.</i> 259</p> <p>54 Stoke Goldington, <i>Bucks.</i> 149</p> <p>116 Stoke Green, <i>Dorset.</i> 51</p> <p>156 Stoke upon Trent, <i>Staff.</i> 191</p> <p>36 *Stoken Church, <i>Oxon.</i> 111. King's</p> <p>Arms</p> <p>238 STOKESLEY, <i>Yorksh. S.</i> 236</p> <p>115 Stonal, <i>Staff.</i> 171</p> <p>44 Stone, <i>Bucks.</i> 129</p> <p>140 *STONE, <i>Staff. TU.</i> 161. Crown.</p> <p><i>Cross</i>, 316, 335, 381, 409, 410, 411</p> <p>124 Stone, <i>Worc.</i> 127</p> <p>6 Stone Bridge, <i>Midd.</i> 146</p> | <p>Dis</p> <p>99 *Stone Bridge, <i>Warw.</i> 160. <i>Cross</i>, 308</p> <p>62 Stone Cross, <i>Sussex</i>, 17</p> <p>43 *Stone Crouch, <i>Kent</i>, 10. Post Boy</p> <p>79 Stone Henge, <i>Wills.</i> 58, 59</p> <p>217 Stonchouse, <i>Devon.</i> 77</p> <p>62 Stonely, <i>Hunt.</i> 212</p> <p>46 Stonepound, <i>Sussex</i>, 30</p> <p>103 Stone Street, <i>Suff.</i> 277</p> <p>87 *Stoney Cross, <i>Hants.</i> 39, 48</p> <p>52 Stoney Heath, <i>Hants.</i> 56</p> <p>141 Stoney Houghton, <i>Derb.</i> 197</p> <p>— *Stoney Middleton, See Middleton</p> <p>114 Stoney Stoke, <i>Som.</i> 66</p> <p>— *STONEY STRATFORD, See STRATFORD</p> <p>79 *Stonham Pye, <i>Suff.</i> 267</p> <p>234 Stony Bridge, <i>Caerm.</i> 90</p> <p>30 *STORTFORD (BISHOPS) <i>Herts. TH.</i> 256. George. <i>Cross</i>, 365</p> <p>154 Storton, <i>Linc.</i> 243</p> <p>60 Stoughton Highway, <i>Hunt.</i> 212</p> <p>110 Stoultun, <i>Worc.</i> 95</p> <p>— *STOURBRIDGE, <i>Worc. F.</i></p> <p>Crown, Talbot</p> <p>129 —by Birmingham, 125</p> <p>126 —by Bromesgrove, 129</p> <p><i>Cross</i>, 307, 323.</p> <p>105 Stoure (East) <i>Dorset.</i> 54</p> <p>106 Stoute (West) <i>Dorset.</i> 54</p> <p>— Stourport, <i>Worc.</i> <i>Cross</i>, 385</p> <p>— Stourton, <i>Wills.</i> <i>Cross</i>, 305</p> <p>87 Stow Bardolph, <i>Norf.</i> 251</p> <p>113 Stow Borough, <i>Dorset.</i> 50</p> <p>147 STOWEY (NETHER) <i>Som. TU.</i> 62</p> <p>— *STOW MARKET, <i>Suff. TH.</i></p> <p>King's Head, White Hart</p> <p>78 —by Colchester, 266</p> <p>81 —by Needham, 267</p> <p>69 —by Sudbury, 272</p> <p><i>Cross</i>, 343, 404</p> <p>86 *STOW ON THE WOLD, <i>Gloc. TH.</i> 95, 104. Unicorn. <i>Cross</i>, 301, 379</p> <p>93 Stradset, <i>Norf.</i> 259</p> <p>137 Stramshall, <i>Staff.</i> 170, 191</p> <p>414 *STRANRAER, <i>Wigt.</i> 188. George,</p> <p>King's Arms</p> <p>3 *Stratford, <i>Essex</i>, 255, 265. Swan</p> <p>108 Stratford Bridge, <i>Worc.</i> 114</p> <p>45 Stratford (Fenny) <i>Bucks.</i> 159</p> <p>53 Stratford (Old) <i>Northamp.</i> 159</p> <p>86 Stratford St. Andrew, <i>Suff.</i> 275</p> <p>52 *STRATFORD (STONEY) <i>Bucks.</i></p> <p>F. 159. Bull, Cock. <i>Cross</i>, 340</p> |
|--|---|

- Dis**
 — ***STRATFORD UPON AVON**,
Warw. TH. White Lion
 95 — *by Buckingham*, 127
 93 — *by Oxford*, 122
Cross, 302, 385, 386
 398 **Strathaven, Laner.* 187. Sun
 222 **STRATTON**, *Cornw. TU.* 69
 — *Stratton, Dorsetsh.* *Cross*, 371
 53 *Stratton (East) Hants.* 48
 81 *Stratton St. Margarets, Wilts.* 108
 100 *Stratton St. Mary, Norf.* 267
 101 *Stratton St. Michael, Norf.* 267
 5 *Streatham, Surrey*, 27
 48 *Streathley, Berks.* 84. *Cross*, 437
 69 *Street, Kent*, 5
 126 *Street, Som.* 62, 86. *Cross*, 372
 193 *Street Houses, Yorksh.* 229
 123 *Street Way, Staff.* 171
 146 *Stretford Bridge, Heref.* 116
 63 *Stretham, Camb.* 250
 61 *Suetham Bridge, Camb.* 250
 181 *Stretton, Chesh.* 164
 143 *Stretton, Derb.* 205
 138 *Stretton, Heref.* 112
 115 *Stretton, Leic.* 158
 169 *Stretton, Salop.* 130
 158 ***STRETTON (CHURCH)** *Salop.*
TH. 138. Talbot. *Cross*, 333
 28 *Stroud, Kent*, 2
 100 **STROUD**, *Gloc. F.* 104, 105.
Cross, 288, 359, 440
 12 *Stroud Green, Surrey*, 13. *Cross*,
 368
 132 *Stroute, Gloc.* 102
 200 *Stubley, Lanc.* 207
 100 *Studley, Wilts.* 85
 61 *Stukeley (Great) Hunt.* 249
 62 *Stukeley (Little) Hunt.* 249
 57 *Sturmer, Essex*, 272
 109 ***STURMINSTER**, *Dorset. TH.* 54.
Swan. Cross, 435
 58 *Sturry, Kent*, 4
 — *Sturston, Norf.*
 91 — *by Botesdale*, 271
 84 — *by Stow Market*, 273
 220 *Sturton, Yorksh.* 199
 88 *Sudbourn, Suff.* 278
 133 **Sudbury, Derb.* 191. Lord Ver-
 non's Arms. *Cross*, 293, 316
 — ***SUDBURY**, †† *Suff. S.* Rose
 and Crown, Swan
 54 — *by Halstead*, 270
 56 — *by Hedingham*, 272
Cross, 365, 390
 140 *Sugwas Pool, Heref.* 120
- Dis**
 248 *Summer Court, Cornw.* 70, 79
 14 *Sunbury, Midd.* 42, 43. *Cross*, 368
 — ***SUNDERLAND**, *Durh. F.* George,
 White Lion
 272 — *by Durham*, 233
 268 — *by Stockton*, 232
 255 *Sunderland Bridge, Durh.* 220, 223
 23 *Sunning Hill, Berks.* 55
 104 *Surfleet, Linc.* 241
 159 *Susworth, Linc.* 214
 194 *Sutton, Chesh.* 158
 41 *Sutton, Essex*, 268
 59 **Sutton, Hants.* 53. Coach and
 Horses. *Cross*, 428
 133 *Sutton, Nott.* 181
 11 **Sutton, Surrey*, 30. Cock, Grey-
 hound. *Cross*, 366
 99 *Sutton Benger, Wilts.* 108
 110 ***SUTTON COLEFIELD**, *Warw.*
M. 171. Three Tuns. *Cross*,
 286, 292, 302, 330
 196 *Sutton (Great) Chesh.* 166
 — **Sutton (Long) Linc. Bull.* *Cross*,
 313
 149 *Sutton Heath, Salop.* 172
 145 *Sutton Maddock, Salop.* 130
 207 *Sutton on the Forest, Yorksh.* 235
 93 ***SWAFFHAM**, *Norf. S.* 260.
 Crown, White Hart. *Cross*, 404
 232 *Swainby, Yorksh.* 236
 159 *Swallow, Linc.* 243
 — **Swanage, Dorset.* Ship
 122 — *by Romsey*, 50
 129 — *by Salisbury*, 51
 128 — *by Southampton*, 51
 206 ***SWANSEA**, *Glam. W. S.* 89.
 Mackworth's Arms. *Cross*, 283
 35 *Swan's Green, Essex*, 269
 47 *Swan Street, Essex*, 272. *Cross*,
 310
 104 *Swanton Morley, Norf.* 262
 87 *Swell (Lower) Gloc.* 96, 101
 86 *Swell (Upper) Gloc.* 97
 188 *Swimbridge, Devon* 61
 83 ***SWINDON**, *Wilts. TH.* 108.
 Bell, Crown. *Cross*, 361
 113 ***SWINESHEAD**, *Linc. TH.* 241.
Cross, 312, 315, 318
 116 *Swinfen, Staff.* 161
 191 *Swinton, Lanc.* 176
 378 *Swirehouse, Edinb.* 189
 122 **Sydling, Dorset.* 55. Greyhound.
Cross, 372
 260 *Syzergh, Westm.* 209

Dis		Dis	
	T.		
191	*TADCASTER, <i>Yorks. TH.</i> 183, 228. Rose and Crown, White Horse. <i>Cross</i> , 355, 394, 395, 455, 456	254	Templeton, <i>Pemb.</i> 92, 93
16	Tadworth, <i>Surrey</i> , 30. <i>Cross</i> , 390	51	Tempsford, <i>Bedf.</i> 179
154	*Talk on the Hill, <i>Staff.</i> 162. Swan. <i>Cross</i> , 335	133	TENBURY, <i>Worc. TU.</i> 137. <i>Cross</i> , 321, 392
	Talsarn, <i>Card.</i> <i>Cross</i> , 279	261	*TENBY, <i>Pemb. W. S.</i> 92. Ball, White Lion
189	Talsarn, <i>Caerm.</i> 108	56	*TENTERDEN, <i>Kent, F.</i> 16. Chaise and Horses at a private House. <i>Cross</i> , 345
	Taly Caffin Ferry, <i>Denb.</i> <i>Cross</i> , 386	156	Tern Bridge, <i>Salop.</i> 123, 124
115	*TAMWORTH, †† <i>Staff. S.</i> 151, 157. Castle, King's Arms. <i>Cross</i> , 292, 302, 429, 450	151	*Tern Hill, <i>Salop.</i> 172. Queen's Head. <i>Cross</i> , 441
83	Tansor, <i>Northamp.</i> 201	99	Terrington, <i>St. John, Norf.</i> 253
224	Tan y Bwlch Inn, <i>Merion.</i> 136	267	Terswithian, <i>Cornw.</i> 71
113	Tardbeck, <i>Worc.</i> 127	31	Teston, <i>Kent</i> , 13. <i>Cross</i> , 327
383	Taukill, <i>Ayrsh.</i> 187	99	*TETBURY, <i>Gloc. W.</i> 106. Three Cups, White Hart. <i>Cross</i> , 288, 298, 341, 358
229	Tarleton Bridge, <i>Lanc.</i> 166	42	*Tetsworth, <i>Oxon.</i> 111. Royal Oak, Swan
178	*TARPORLEY, <i>Chesh. TU.</i> 152. Swan. <i>Cross</i> , 451	32	Tettenhall, <i>Staff.</i> 123. <i>Cross</i> , 334
98	Tarrant Hinton, <i>Dorset.</i> 40		*TEWKESBURY, †† <i>Gloc. W. S.</i> Hop Pole, Star and Garter, Swan
57	Tarring (West) <i>Sussex.</i> 35	103	—by Cheltenham, 114
183	Tarvin, <i>Chesh.</i> 152. <i>Cross</i> , 353	107	—by Stow on the Wold, 97
149	Tarworth, <i>Notts</i> 182		<i>Cross</i> , 291, 329
18	Tatling End, <i>Bucks.</i> 110, 125		*THAME, <i>Oxon. TU.</i> Red Lion
128	*TATTERSHALL, <i>Linc. F.</i> 244. Angel	50	—by Aylesbury, 129
	*TAUNTON, †† <i>Som. W. S.</i> Castle, George, White Hart	45	—by Risborough, 129
153	—by Bath and Wells, 86	44	—by Stoken Church, 111
149	—by Bridgewater, 68		<i>Cross</i> , 338, 428
149	—by Ilminster, 68		Thames Ditton, <i>Surrey</i>
141	—by Somerton, 61	12	—by Brompton, 43, 45
	<i>Cross</i> , 336, 445, 446	14	—by Wandsworth, 19
249	*Tavernspite, <i>Pemb.</i> 90. Feathers	53	Thatcham, <i>Berks.</i> 81
	*TAVISTOCK, †† <i>Devon. S.</i> Bedford Inn, London Inn	44	THAXTEAD, <i>Essex, F.</i> 259. <i>Cross</i> , 349
207	—by Morton Hampstead, 74	42	*Theal, <i>Berks.</i> 56, 81. Falcon
212	—by Oakhampton, 74	190	Theilbridge, <i>Devon.</i> 63
	<i>Cross</i> , 433		*THETFORD, †† <i>Norf. S.</i> Bell, George
192	Tawton (North) <i>Devon.</i> 69. <i>Cross</i> , 446	83	—by Bury, 271
191	Taybach, <i>Glam.</i> 89	80	—by Neumarket, 257
142	Tea (Lower) <i>Staff.</i> 170, 191		<i>Cross</i> , 404
143	Tea (Upper) <i>Staff.</i> 170, 191	354	Thiristane, <i>Roxb.</i> 227
274	Tebay, <i>Westm.</i> 208. <i>Cross</i> , 374		*THIRSK, †† <i>Yorks. M.</i> Three Tuns
12	Teddington, <i>Midd.</i> 43. <i>Cross</i> , 389	217	—by Boroughbridge, 232
92	Teffont, <i>Wilts.</i> 64	235	—by Leeds, 194
190	*Teignmouth, <i>Devon.</i> 75. London Hotel. <i>Cross</i> , 377	223	—by York, 229
229	Temple, <i>Cornw.</i> 70		<i>Cross</i> , 382, 383
276	Temple Sowerby, <i>Westm.</i> 184	159	Thorganby, <i>Linc.</i> 242
		221	Thorlby, <i>Yorks.</i> 199
		217	Thormanby, <i>Yorks.</i> 229

- Dis*
 116 Thornage, *Norf.* 262
 122 THORNBURY, *Gloc. S.* 105, 107.
 Cross, 329
 77 Thornby, *Northamp.* 150
 — *THORNE, *Yorksh. W.* Red Lion,
 White Hart
 174 —by *Doncaster*, 192
 168 —by *Rossington Bridge*, 218
 Cross, 294
 — *Thorney, *Cumb.* Duke's Head
 81 —by *Huntingdon*, 254
 88 —by *Peterborough*, 241
 184 Thorngumbold, *Yorksh.* 245
 116 Thornham, *Norf.* 251
 357 *Thornhill, *Dumf.* 187. Duke
 of Queensberry's Arms, Royal
 Oak
 235 Thornholm, *Yorksh.* 237
 307 Thornhope, *Northumb.* 212
 246 Thornton, *Yorksh.* 199
 358 Thornton Brook, *Hadd.* 225
 226 Thornton in the Street, *Yorksh.*
 229
 94 Thorpe Abbots, *Norf.* 276
 128 Thorpe Market, *Norf.* 264
 230 Thorpe Town, *Yorksh.* 240
 76 Thorpe Waterville, *Northamp.* 201
 73 *THRAPSTON, *Northamp. TU.*
 201, 212. George, White Hart
 Cross, 309, 318, 431
 137 Three Elms, *Heref.* 116
 45 Three Pigeons, *Oxon.* 111. *Cross*,
 438
 233 Three Tuns, *Yorksh.* 184. *Cross*,
 375, 422
 281 Thrimby, *Westm.* 178
 95 Thurlfy, *Linc.* 238
 288 Thurlspot, *Cumb.* 200
 25 Thurrock (Little) *Essex*, 268
 84 *Thwaite, *Suff.* 267. Buck's Head
 255 Thwaite Bridge, *Yorksh.* 217
 347 Tibby's Inn, *Roxb.* 227
 45 Ticehurst, *Sussex*, 15
 157 TICKHILL, *Yorksh. F.* 182, 216.
 Cross, 398
 185 Tickton, *Yorksh.* 245
 133 Tiddenham, *Gloc.* 102
 160 *TIDESWELL, *Derb. W.* 203.
 New George, Old George. *Cross*,
 293, 357, 399
 81 Tidmington, *Worc.* 121
 65 Tilbrook, *Bedf.* 213
 — Tilbury Fort, *Essex*, 268
 23 —by *Gravesend*, 268
 28 —by *Purfleet*, 268
 Cross, 321
- Dis*
 27 Tilbury (West) *Essex*, 268. *Cross*,
 321
 51 Tillingham, *Essex*, 270
 140 Tillington, *Heref.* 116
 22 Timber Hill, *Surrey*, 45
 60 Tingewick, *Bucks.* 126. *Cross*,
 340
 187 Tingley, *Yorksh.* 219
 95 Tinhead, *Wilts.* 57
 — Tintwistle, *Chesh.* *Cross*, 348, 370
 89 Tippet, *Wilts.* 49
 — Tippetts Inn, *Gloc.* *Cross*, 288
 52 Tistead (East) *Hants.* 45
 118 Titchwell, *Norf.* 251
 96 Titshall Green, *Norf.* 267
 103 Tittleshall, *Norf.* 261
 144 Titton, *Staff.* 161. *Cross*, 411.
 — *TIVERTON, †† *Devon. TU.* An-
 gel, Three Tuns
 172 —by *Hamiton*, 63
 162 —by *Taunton*, 61
 Cross, 378, 446
 104 Todbere, *Dorset*, 54
 38 Toddington, *Bedf.* 154
 98 Toddington, *Gloc.* 97
 207 Todmerden, *Lanc.* 207. *Cross*,
 437
 154 Todwick, *Yorksh.* 215
 106 Tog Hill, *Gloc.* 91. *Cross*, 288
 263 Tolskithley, *Cornw.* 71
 222 Tom's Cross, *Lanc.* 206
 288 Tome Pitt Inn, *Northumb.* 231
 229 *Tontine Inn, *Yorksh.* 232
 6 Tooting (Lower) *Surrey*, 29
 5 Tooting (Upper) *Surrey*, 29
 212 Topcliffe, *Yorksh.* 222, 232
 158 Tophall, *Yorksh.* 182
 170 *TOPSHAM, *Deven. S.* 52. *Globe*.
 Cross, 378
 — Tor Bay, *Devon.* *Cross*, 378
 142 Torksey, *Linc.* 214, 243
 218 Torpoint, *Cornw.* 77
 — *TORRINGTON, *Devon. S.*
 211 —by *Exeter*, 69
 194 —by *Taunton*, 67
 Cross, 434
 128 Torrington, *Heref.* 119
 59 Tortington, *Sussex*, 36
 196 *TOTNESS, †† *Devon. S.* 73.
 Seven Stars
 4 Tottenham High Cross, *Midd.* 247
 88 Tottington, *Norf.* 262
 81 Totton, *Hants.* 39
 60 *TOWCESTER, *Northamp. TU.*
 159. Saracen's Head, White
 Horse. *Cross*, 430

- | | |
|--|--|
| <p>Dis
187 Towton, <i>Yorksh.</i> 228
— <i>TOWYN, Merion.</i>
218 — <i>by Ludlow and Montgomery,</i> 141
226 — <i>by Shrewsbury and Welch Pool,</i>
141
229 Tragenennow, <i>Cornw.</i> 79
381 Tranent, <i>Hadd.</i> 225
131 Traveller's Rest, <i>Dorset,</i> 41
247 Traveller's Rest, <i>Durh.</i> 223
225 Trawsfynydd, <i>Merion.</i> 140
294 Trebear, <i>Cornw.</i> 71
182 *Trecastle, <i>Breck.</i> 100. White
Hart
241 Trediffic, <i>Cornw.</i> 79
242 Tredilly, <i>Cornw.</i> 79
85 Tredington, <i>Worc.</i> 121
228 Trefriw, <i>Caern.</i> 132
224 Tregantha, <i>Cornw.</i> 77
141 Tregar, <i>Monm.</i> 99
— <i>TREGARRON, Card. TU.</i>
222 — <i>by Llanbeder,</i> 109
204 — <i>by New Radnor,</i> 119
234 Tregar, <i>Cornw.</i> 79
253 TREGONY, †† <i>Cornw. S.</i> 78
275 Treloweth, <i>Cornw.</i> 71
236 Trenewan, <i>Cornw.</i> 77
123 Trent Bridge, <i>Nott.</i> 192, 197.
Cross, 311
145 *Trentam Inn, <i>Staff.</i> 161. Cross,
411
282 Trereise, <i>Cornw.</i> 71
220 Trearethick Bridge, <i>Cornw.</i> 70
294 Treseder, <i>Cornw.</i> 71
255 Trespilian, <i>Cornw.</i> 76
— Tresimon. See Bonvilston
253 Trespen, <i>Cornw.</i> 70
160 Tretower, <i>Brecon.</i> 100
290 Trevelloe, <i>Cornw.</i> 71
174 Trevenant, <i>Salop.</i> 130
272 Trevenen, <i>Cornw.</i> 71
297 Trevescan, <i>Cornw.</i> 71
272 Trewannock, <i>Cornw.</i> 71
235 Treweers, <i>Cornw.</i> 77
222 Trewint, <i>Cornw.</i> 70
257 Treworlas, <i>Cornw.</i> 78
31 *TRING, <i>Herts. F.</i> 143. Rose and
Crown. Cross, 338
26 Trotterscliffe, <i>Kent,</i> 8
297 Troughend, <i>Northumb.</i> 231
274 Trout Beck Bridge, <i>Westm.</i> 200
— *TROWBRIDGE, <i>Wilts. S.</i>
George, Woolpack
99 — <i>by Devizes,</i> 82, 85
101 — <i>by Lavington,</i> 57
Cross, 305, 360, 363, 364</p> | <p>Dis
122 Trowse, <i>Norf.</i> 277
195 Trub Smithy, <i>Lanc.</i> 206
49 Trumpington, <i>Camb.</i> 250, 253, 259
— *TRURO, †† <i>Cornw. W. S.</i> King's
Arms, Red Lion
270 — <i>by Crimble Passage,</i> 77
257 — <i>by Oakhampton,</i> 70
258 — <i>by Tavistock,</i> 76
268 — <i>by Torpoint,</i> 77
60 Tubney, <i>Berks.</i> 102. Cross, 338
30 *TUNBRIDGE, <i>Kent, F.</i> 10. An-
gel, Rose and Crown. Cross,
327, 449
36 *Tunbridge Wells, <i>Kent,</i> 15. Angel,
New Inn, Sussex Tavern. Cross,
327, 447, 448, 449
173 Tunbridge, <i>Yorksh.</i> 218
252 Tunstall, <i>Lanc.</i> 208
85 Tunstall, <i>Suff.</i> 278
135 Tupsley, <i>Heref.</i> 119
146 Tupston, <i>Derb.</i> 205
88 Turlington, <i>Leic.</i> 190
12 Turner's Hill, <i>Herts.</i> 248
30 Turner's Hill, <i>Sussex,</i> 29
5 Turnham Green, <i>Midd.</i> 37
128 Tutbury, <i>Staff.</i> 190
137 *TUXFORD, <i>Nott. M.</i> 181. Red
Lion
337 Tweed Mouth, <i>Northumb.</i> 224
10 *Twickenham, <i>Midd.</i> 43. George,
King's Head. Cross, 389
106 Twinning, <i>Gloc.</i> 114
190 Two Mile Oak, <i>Devon.</i> 73
22 Two Waters, <i>Herts.</i> 143, 145
110 Twycross, <i>Leic.</i> 157
34 Twyford, <i>Berks.</i> 80
366 Twynholm, <i>Kirkcudb.</i> 187
109 Twyverton, <i>Som.</i> 87
— *Tynemouth, <i>Northumb:</i> Saluta-
tion, Star and Garter
283 — <i>by Newcastle,</i> 234
280 — <i>by North Shields,</i> 234
277 — <i>by Wearmouth Bridge,</i> 234

U.
41 *Uckfield, <i>Sussex,</i> 28. Maiden
Head. Cross, 327, 387, 389
97 Uckington, <i>Gloc.</i> 113
154 Uckington, <i>Shropsh.</i> 123
60 Udimore, <i>Sussex,</i> 12
395 Udington, <i>Lanc.</i> 186
79 Ufford Street, <i>Suff.</i> 275
85 Ufton, <i>Warw.</i> 168
85 Ugford, <i>Wilts.</i> 53</p> |
|--|--|

Dis.		Dis.	
176 Ulbart, Chesh. 167. Cross, 417		131 WAINFLEET, Linc. S. 244. Cross, 393	
301 Uldale, Cumb. 211. Cross, 347		— *WAKEFIELD, Yorksh. TH. Stamford Arms, White Hart	
231 Ushaw Bridge, Yorksh. 217		186 —by Chesterfield, 193	
272 *ULVERSTON, Lanc. M. 209. Brady's Arms, Sun. Cross, 390		182 —by Newark, 219	
80 Uphaven, Wilts. 56		Cross, 355, 379, 384, 437	
70 Uphill, Kent, 8		48 Wakering (Great) Essex, 268	
15 Upminster, Essex, 267		106 Walcot, Som. 82, 83, 87	
18 Upper Highway, Herts. 143, 145		87 Walcote, Leic. 150. Cross, 308	
89 *UPPINGHAM, Rutl. W. 197. Falcon. Cross, 433		42 *WALDEN (SAFFRON) Essex, S. 256. Rose and Crown, Sun. Cross, 349	
176 Uppington, Montg. 130		58 Waldingfield (Little) Suff. 272	
153 Uppington, Shropsh. 123		165 Walgherton, Chesh. 152, 169	
61 Upstreet, Kent, 4		193 Walkden Moor, Lanc. 176	
141 Upton, Salop. 123		46 *WALLINGFORD, †† Berks. TU. F. 95. Bear, Lamb. Cross, 424, 437	
78 Upton, Warw. 143		71 Wallop (Middle) Hants. 40	
83 Upton, Warw. 126		197 Walmsley, Lanc. 205	
111 *UPTON, Worc. TH. 114. White Lion. Cross, 290		98 Walpole, St. Peter, Norf. 253	
92 Upton Lovel, Wilts. 58. Cross, 295		— *WALSALL, Staff. TU. Bull's Head, George Inn and Hotel	
88 Urchfont, Wilts. 57		125 —by Birmingham, 124	
Useborn, Northumb. 234		115 —by Castle Bromwich, 171	
*USKE, Monm. M. Three Sa'mons		Cross, 307, 402, 410	
—by Bristol, 88		125 *WALSHAM (NORTH) Norf. TU. 263, 264. King's Arms. Cross, 406	
146 —by Blonmouth, 115		— *WALSINGHAM (NEW) Norf. TH. Black Lion	
142 Cross, 283, 384		122 —by Lynn, 252	
Uthank, Northumb. 231		113 —by Swaffham, 260	
270 Uxington, Chesh. 152		94 Walsoken, Norf. 253	
180 *UTTOXETER, Staff. W. White Hart		108 Waltham, Leic. 197	
—by Burton, 191		164 Waltham, Linc. 242	
139 —by Lichfield, 169		12 *WALTHAM ABBEY, Essex, TU. 248. Cock	
135 Cross, 316, 381		65 *WALTHAM (BISHOPS) Hants. F. 46. Crown, Dolphin. Cross, 296, 362, 428	
*UXBRIDGE, Midd. TH. 110. White Horse		49 Waltham (Cold) Sussex, 34	
V.		11 *Waltham Cross, Herts. 247. Falcon, Swans	
157 Vale Pleasant, Staff. 191. Cross, 410		33 Waltham (Little) Essex, 270. Cross, 349	
31 Vange, Essex, 269		55 Waltham (Upper) Sussex, 36	
2 Vauxhall, Surrey, 18		40 Walton, Bucks. 126	
184 Velindre, Brecon, 100		72 Walton, Kent, 8	
247 Velindre, Pemb. 109. Cross, 342		96 Walton (West) Norf. 253	
167 Vellinwach, Breck. 120		210 Walton, Lanc. 166	
186 Vicar's Cross, Chesh. 152. Cross, 353		84 Walton, Northamp. 238	
53 Vine Hall, Sussex, 12, 14		— Walton, Som.	
W.		134 —by Bath, 86	
20 Virginia Water, Surrey, 38, 55		127 —by Frome, 62	
43 Waddesdon, Bucks. 146			
239 Wade Bridge, Cornw. 79			
23 *Wade's Mill, Herts. 248. Feathers. Cross, 365			
42 Wadhurst, Sussex, 15. Cross, 447			
158 Wadworth, Yorksh. 216			
197 Waen Llandurnog, Denb. 172			
152 Wailsby, Linc. 242			

Dis		Dis	
146	Walton, <i>Staff.</i> 151. <i>Cross</i> , 317	91	—by Southam, 168
16	Walton, <i>Surrey</i> , 42, 43		<i>Cross</i> , 301, 302, 449
18	Walton Heath, <i>Surrey</i> , 30	197	Washford Bridge, <i>Yorksh.</i> 183
215	Walton-le-Dale, <i>Lanc.</i> 165, 176.	50	Wasing, <i>Berks.</i> 56
	<i>Cross</i> , 395	280	Wastdale, <i>Cumb.</i> 210
2	Walworth, <i>Surrey</i> , 13	156	<i>WATCHET</i> , <i>Som.</i> S. 62
85	Wandsditch, <i>Wills.</i> 82, 83	83	Water Eaton, <i>Wills.</i> 107. <i>Cross</i> , 361
—	*Wandsford, <i>Northamp.</i> Haycock.	23	Waterford, <i>Herts.</i> 249
83	—by Huntingdon, 180	81	Water Newton, <i>Hunt.</i> 180
88	—by Thrapston, 201	144	Water Pitts, <i>Som.</i> 67
	<i>Cross</i> , 318, 433	50	Watersfield, <i>Sussex</i> , 34
6	*Wandsworth, <i>Surrey</i> , 18. Horses	15	*WATFORD, <i>Herts.</i> <i>TU.</i> 143.
	at a private House		<i>Essex Arms</i> , Rose and Crown.
75	*Wangford, <i>Suff.</i> 259. Angel		<i>Cross</i> , 439
102	Wangford, <i>Suff.</i> 275	149	*Watling Street, <i>Salop.</i> 123. Cock.
60	*WANTAGE, <i>Berks.</i> S. 96. Bear,		<i>Cross</i> , 317, 442
	King Alfred's Head. <i>Cross</i> ,	45	<i>WATLINGTON</i> , <i>Oxon.</i> S. 94
	431	26	Watton, <i>Herts.</i> 249
66	Warboys, <i>Hunt.</i> 254	91	*WATTON, <i>Norf. W.</i> 261, 262
158	Wardlow, <i>Derb.</i> 202. <i>Cross</i> , 356,		George
	399		<i>Cross</i> , 422
21	*WARE, <i>Herts.</i> <i>TU.</i> 248. Bull,	191	Watton, <i>Yorksh.</i> 240
	Saracen's Head. <i>Cross</i> , 365,	27	Watt's Cross, <i>Kent</i> , 10
	439	45	Wavendon, <i>Bucks.</i> 149
306	Ware Bridge, <i>Cumb.</i> 211	—	*Wearmouth (Bishop's) <i>Durham.</i>
—	*WAREHAM, ++ <i>Dorset.</i> S. Black		Bridge Inn
	Bear, Red Lion	271	—by Durham, 233
119	—by Blandford, 51	268	—by Stockton, 232
112	—by Wimborn Minster, 50	—	Wearmouth (Monk)
	<i>Cross</i> , 415	272	—by Durham, 234
27	Warfield, <i>Berks.</i> 55, 82	268	—by Stockton, 233
116	Warham Hall, <i>Norf.</i> 261	102	Weasenham St. Peter, <i>Norf.</i> 260
296	Wark, <i>Northumb.</i> 222	124	<i>WEDNESBURY</i> , <i>Staff. W.</i> 122.
76	Warmington, <i>Warw.</i> 144		<i>Cross</i> , 307, 410
96	*WARMINSTER, <i>Wills.</i> S. 58, 59	68	Weedon Beck, <i>Northamp.</i> 159
	Angel, Weymouth Arms	114	Weeford, <i>Staff.</i> 161
	<i>Cross</i> , 295, 306	73	Weeping Cross, <i>Oxon.</i> 126. <i>Cross</i> ,
110	Warmley, <i>Gloc.</i> 91		426
41	Warnborough (South) <i>Hants.</i> 45.	158	Weeping Cross, <i>Salop.</i> 128
	<i>Cross</i> , 284	139	Weeping Cross, <i>Staff.</i> 151
60	*Warnford, <i>Hants.</i> 46. George	79	Weeting All Saints, <i>Norf.</i> 259
34	Warnham, <i>Sussex</i> , 34	228	Weeton, <i>Lanc.</i> 165
318	Warrenford, <i>Northumb.</i> 224	195	Weeton, <i>Yorksh.</i> 245
56	Warrington, <i>Bucks.</i> 155	—	*WEIGHTON (MARKET) <i>Yorksh.</i>
—	*WARRINGTON, <i>Lanc. W.</i> Eagle,		<i>W.</i> Briggs Inn, Grapes
	George, Nag's Head, Red Lion	193	—by Howden, 218
188	—by Congleton, 163	217	—by York, 236
182	—by Holmes Chapel, 164		<i>Cross</i> , 453
185	—by Knutsford, 164	180	Welch Hampton, <i>Salop.</i> 133.
	<i>Cross</i> , 353, 371, 399		<i>Cross</i> , 416
54	Wartlington, <i>Sussex</i> , 14. <i>Cross</i> ,	—	*WELCH POOL, <i>Montg. M.</i>
	326		Royal Oak
—	*WARWICK, ++ <i>Warw. S.</i> Black	176	—by Ludlow, 139
	Swan, Warwick Arms	180	—by Shrewsbury, 130, 140
90	—by Gaydon Inn, 144		<i>Cross</i> , 351, 451
94	—by Kineton, 144		

Dis		Dis	
206	Welch Whittle, <i>Lanc.</i> 165	90	Wercham, <i>Norf.</i> 259
83	WELDON , <i>Northamp. W.</i> 196. Cross, 424	134	Werg, <i>Staff.</i> 123. Cross, 334
298	Weldon Bridge, <i>Northumb.</i> 225	85	Werrington, <i>Northamp.</i> 238
61	Welford, <i>Berks.</i> 84	1	Westborn Green, <i>Midd.</i> 146
80	*Welford, <i>Northamp.</i> 150. Talbot	60	Westbury, <i>Bucks.</i> 143
87	Welham, <i>Leic.</i> 190	—	Westbury, <i>Gloc.</i>
186	Welham Bridge, <i>Yorksh.</i> 218	123	—by Bristol, 87
—	Welland, <i>Devon.</i>	116	—by Gloucester, 102
170	—by Bath, 86	170	Westbury, <i>Salop.</i> 130
158	—by Bruton, 64	99	*WESTBURY, †† <i>Wills.</i> 57. Abingdon Arms. Cross, 295, 306
88	Wellesburne Hasting, <i>Warw.</i> 144. Cross, 301	44	West End, <i>Bedf.</i> 154
10	Welling, <i>Kent.</i> 1	21	*WESTERHAM, <i>Kent. W.</i> 14. King's Arms. Cross, 408
—	*WELLINGBOROUGH, <i>Northam.</i> <i>W.</i> Hind	144	West Hope, <i>Heref.</i> 116
67	—by Bedford, 196	307	Westlington, <i>Cumb.</i> 185
69	—by Newport Pagnell, 159 Cross, 309, 318, 319, 431	277	Westoe, <i>Durh.</i> 234
150	*WELLINGTON, <i>Salop. TH.</i> 123. Cross, 317, 442, 450	119	Westwick Hall, <i>Norf.</i> 263
—	*WELLINGTON, <i>Som. TH.</i> Squir- rel, White Hart	219	Weston, <i>Devon.</i> 78
160	—by Bath, 86	158	Weston, <i>Devon.</i> 41
148	—by Bruton, 61	122	Weston, <i>Heref.</i> 99
136	Wellow, <i>Notts.</i> 215	134	Weston, <i>Notts.</i> 181
—	*WELLS, <i>Norf. S.</i> Fleece	—	Weston, <i>Som.</i> Cross, 342
123	—by Lynn and Creak, 252	133	Weston, <i>Staff.</i> 161
123	—by Lynn and Burnham Market, 252	107	Weston, <i>Suff.</i> 277
118	—by Swaffham, 260, 261 Cross, 366	145	Weston Coyney, <i>Staff.</i> 168
—	*WELLS, †† <i>Som. W. S.</i> Chris- topher, Swan	41	Westoning, <i>Bedf.</i> 154
125	—by Bath, 86	133	Weston under Lizard, <i>Staff.</i> 171. Cross, 443
120	—by Frome, 58	132	Weston under Wood Inn, <i>Derb.</i> 202
121	—by Frome and Shepton Mallet, 59	253	West Pits, <i>Durh.</i> 221
124	—by Trowbridge, 85	51	Westwell, <i>Kent.</i> 9
68	Welnetham, <i>Suff.</i> 271	95	Westwood Tinley, <i>Gloc.</i> 104
140	Welton, <i>Linc.</i> 242	194	*WETHERBY, <i>Yorksh. TH.</i> 183. Angel, Dog and Swan. Cross, 456
194	Welwick, <i>Yorksh.</i> 245	149	Wetley Rock, <i>Staff.</i> 168, 170
25	*Welwyn, <i>Herts.</i> 179. White Hart	222	Wetwang, <i>Yorksh.</i> 237
172	*WEM, <i>Salop. TH.</i> 133. White Horse	41	Wewelsfield, <i>Sussex.</i> 29
7	Wembley Green, <i>Midd.</i> 146	67	Weyhill, <i>Hants.</i> 56, 57, 59. Cross, 362
35	*WENDOVER, †† <i>Bucks. TH.</i> 126	18	Weybridge, <i>Surrey.</i> 42
148	*WENLOCK (MUCH) †† <i>Salop.</i> <i>M.</i> 128. Swan and Falcon. Cross, 400	—	*WEYMOUTH, †† <i>Dorset TU.</i> <i>F.</i> Bear, Crown, Golden Lion, King's Head
16	Wennington, <i>Essex.</i> 268	128	—by Dorchester, 51
—	*Wenny Bridge, See *Ewenny	130	—by Wareham, 51
236	Wensley, <i>Yorksh.</i> 217. Cross, 421	—	Cross, 306, 328, 360, 415
172	Went Bridge, <i>Yorksh.</i> 182	—	*Whaley Bridge, <i>Derb.</i> Cock
164	Wentworth, <i>Yorksh.</i> 198	166	—by Ashborn, 204
147	*WEOLLY, †† <i>Heref. TU.</i> 116. Cross, 322	171	—by Chapel in le Frith, 203
		212	Whalley, <i>Lanc.</i> 205
		106	Whatley, <i>Som.</i> 58
		48	*Wheatley, <i>Oxon.</i> 111. Crown. Cross, 338

Dis		Dis	
47	Wheatley Bridge, <i>Oxon.</i> 111. Cross, 338	73	White's Cross, <i>Berks.</i> 108
280	Wheat Sheaf Inn, <i>Northumb.</i> 231. Cross, 418	48	Whitesmith Green, <i>Sussex.</i> 33
9	Whetstone, <i>Midd.</i> 148	96	White Sheet Hill, <i>Wilts.</i> 53
157	Whiston, <i>Yorksh.</i> 198	305	Whitley, <i>Cumb.</i> 212
—	Whitacre (Lower) <i>Warw.</i> Cross, 429	89	Whitley Bridge, <i>Warw.</i> 160. Cross, 426
—	Whitacre (Upper) <i>Warw.</i> Cross, 285, 429	180	Whitley (Higher) <i>Chesh.</i> 164
286	Whitbeck, <i>Cumb.</i> 209	—	Whitminster Inn, <i>Gloc.</i> Cross, 289
99	Whitburn, <i>Wilts.</i> 58	308	*Whittingham, <i>Northumb.</i> 226. Castle
—	*WHITBY, <i>Yorksh.</i> S. Angel, Gol- den Lion, King's Head, White Horse	113	Whittington, <i>Worc.</i> 95
236	—by Scarborough, 240	152	Whittington Common, <i>Derb.</i> 192. Cross, 330
246	—by York, 235	210	Whittle in the Woods, <i>Lanc.</i> 176
—	Cross, 373, 450	77	Whittlesea, <i>Camb.</i> 254
—	Whitchurch, <i>Bucks.</i>	298	Whitton (Long) <i>Northumb.</i> 231
43	—by Walford, 143	211	*Whitwell, <i>Yorksh.</i> 234. Horse
45	—by Wendover, 126	201	Whitworth, <i>Lanc.</i> 207
199	Whitchurch, <i>Denb.</i> 172	54	Wiboston, <i>Bedf.</i> 178. Cross, 341
163	Whitchurch, <i>Glam.</i> 92. Cross, 280	124	Wichnor Bridge Inn, <i>Staff.</i> 158. Cross, 303
56	*WHITCHURCH, †† <i>Hants.</i> F. 39. White Hart. Cross, 428, 439	108	Wick, <i>Gloc.</i> 91
130	Whitchurch, <i>Heref.</i> 99	29	Wickford, <i>Essex.</i> 268
—	*WHITCHURCH, <i>Salop.</i> F. George, White Lion	69	*Wickham, <i>Hants.</i> 46. King's Head. Cross, 296, 362, 428
160	—by Newport, 172	—	Wickham (West) <i>Kent.</i> Cross, 367
181	—by Shrewsbury, 133	97	Wickhamford Bridge, <i>Worc.</i> 95. Cross, 379
—	Cross, 290, 333, 334, 358, 416, 450, 451	81	*Wickham Market, <i>Suffolk.</i> 275. White Hart
101	Whitcombe, <i>Gloc.</i> 103	—	WICKWAR, <i>Gloc.</i> M.
100	Whitcombe (Little) <i>Gloc.</i> 104	116	—by Chipping Sodbury, 107
208	Whitechurch, <i>Devon.</i> 74	111	—by Tetbury, 106
136	White Cross, <i>Heref.</i> 112, 116, 120	114	—by Wotton under Edge, 106 Cross, 336
188	White Cross, <i>Yorksh.</i> 245, 246	27	Widford, <i>Essex.</i> 265
135	White Down, <i>Som.</i> 54. Cross, 328	200	*WIGAN, †† <i>Lanc.</i> M. F. 165. Eagle and Child. Cross, 396
192	Whitefield, <i>Lanc.</i> 205	—	Wight, Isle of, <i>Hants.</i> 23
162	White Hall, <i>Derb.</i> 204	115	Wighton, <i>Norf.</i> 260
—	*WHITEHAVEN, <i>Cumb.</i> TU. George, Globe, King's Arms	58	Wignell Street, <i>Essex.</i> 274
298	—by Cartmel, 201	93	Wigston, <i>Leic.</i> 156
294	—by Hawkshead, 210	—	*WIGTON, <i>Cumb.</i> TU. Queen's Head
298	—by Hawkshead and Egremont, 210	308	—by Keswick, 211
306	—by Lancaster and Kendal, 210	304	—by Penrith, 211 Cross, 346
319	—by Kirkby Lonsdale and Cocker- mouth, 201	207	Wilberfoss, <i>Yorksh.</i> 236
308	—by Ravensglass, 210 Cross, 348	183	Wilder's Pool, <i>Chesh.</i> 164
187	Whitehurst, <i>Denb.</i> 131. Cross, 351	89	Willenhall, <i>Warw.</i> 160. Cross, 402, 410
—	White Lackington, <i>Som.</i>	57	Willesborough, <i>Kent.</i> 7
140	—by Ilchester, 65	150	Willet, <i>Som.</i> 67
135	—by Yeovil, 68	88	Willey, <i>Wilts.</i> 60
39	Whiteman's Green, <i>Sussex.</i> 30	64	Willingdon, <i>Sussex.</i> 17
217	White Mill, <i>Caerm.</i> 101	76	Willoughby, <i>Warw.</i> 160

Dis		Dis	
—	Willoughby Hedge, <i>Wills.</i>	150	<i>WINSTER</i> , <i>Derb. S.</i> 202, 204. Cross, 415
96	—by Andover, 60	124	Winterbourne, <i>Dorset.</i> 41
100	—by Salisbury, 64	109	Winterbourne Whitechurch, <i>Dorset.</i> 40, 51
47	Willshampstead, <i>Bedf.</i> 154	122	Winterfold, <i>Worc.</i> 127
153	Wilmington, <i>Devon.</i> 41	82	Winterton Stoke, <i>Wills.</i> 58, 59
177	Wilmington Marton, <i>Salop.</i> 130	126	Winthorpe, <i>Notts.</i> 214
174	* <i>WILMSLOW</i> , <i>Chesh. S.</i> 167. Swan. Cross, 417	191	Winwick, <i>Lanc.</i> 165
113	Wilnecote, <i>Warw.</i> 151. Cross, 286	200	Win Yate, <i>Lanc.</i> 176
48	Wilsley, <i>Kent.</i> 16	140	<i>WIRKSWORTH</i> , <i>Derb. TU.</i> 202, 203. Cross, 285, 381
125	Wilton, <i>Heref.</i> 99, 111	93	* <i>WISBEACH</i> , <i>Camb. S.</i> 253. Rose and Crown, Vine. Cross, 314, 377
84	Wilton, †† <i>Wills.</i> 53. Cross, 295	107	Wishaw, <i>Warw.</i> 160. Cross, 450
345	Wilton Kirk, <i>Roxb.</i> 189	192	Wisket Hill, <i>Yorksh.</i> 219
81	Wimblington, <i>Cumb.</i> 253	185	Wistow, <i>Yorksh.</i> 218
—	* <i>WIMBORN MINSTER</i> , <i>Dorset.</i> F. Crown, New Inn	38	* <i>WITHAM</i> , <i>Essex, TU.</i> 266. Blue Posts, George. Cross, 320
100	—by Romsey, 50	100	* <i>Witham Common</i> , <i>Linc.</i> 180. Bull. Cross, 423
102	—by Salisbury, 49	106	Witherley, <i>Leic.</i> 150
106	—by Southampton, 39 Cross, 435	182	Withington, <i>Lanc.</i> 167
137	Winastow, <i>Monm.</i> 99, 115	37	Witley, <i>Surrey.</i> 20
—	* <i>WINCAUNTON</i> , <i>Som. W.</i> Bear, Greyhound	119	Witley, <i>Worc.</i> 137
108	—by Andover, 65	—	* <i>WITNEY</i> , <i>Oxon. TH.</i> Lamb, Staple Hall Inn
112	—by Shaftesbury, 66	69	—by Henley, 98
99	<i>WINCHCOMBE</i> , <i>Gloc. S.</i> 96, 97	65	—by High Wycombe, 111
—	* <i>WINCHELSEA</i> , †† <i>Sussex, S.</i> New Inn	230	Witton (East) <i>Yorksh.</i> 216
64	—by Robertsbridge, 12	250	Witton-le-Wear, <i>Durh.</i> 221, 231
65	—by Silver Hill, 11	153	<i>WIVELISCOMBE</i> , <i>Som. TU.</i> 66
66	—by Tunbridge, 11 Cross, 412	55	Wivenhoe, <i>Essex.</i> 274
—	* <i>WINCHESTER</i> , †† <i>Hants. W.</i> S. George, White Hart	42	* <i>WOBBURN</i> , <i>Bedf. F.</i> 149. George, Goat
62	—by Basingstoke, 47	—	Woking, <i>Surrey</i>
65	—by Farnham, 38 Cross, 362, 428, 439, 452	27	—by Chertsey, 45
93	Winch (West) <i>Norf.</i> 251	25	—by Kingston, 45
—	* <i>WINDSOR</i> , †† <i>Berks. S.</i> Cas- tle, New Inn, Star and Garter, Swan, White Hart	31	* <i>WOKINGHAM</i> , <i>Berks. TU.</i> 55. Rose
22	—by Colnbrook, 80	158	Wold Newton, <i>Linc.</i> 242
23	—by Slough, 80	63	Wollaston, <i>Northamp.</i> 155
23	—by Staines, 38	—	* <i>Wolseley Bridge</i> , <i>Staff.</i> Wolseley Arms
19	Winestead, <i>Yorksh.</i> 245	128	—by Coventry, 161
90	Winfarthing, <i>Norf.</i> 273	133	—by Northampton, 151
62	Wingham, <i>Kent.</i> 6	—	* <i>WOLSINGHAM</i> , <i>Durk. TU.</i> Queen's Head
26	* <i>Winkfield Plain</i> , <i>Berks.</i> 82. The Squirrel	262	—by Bernard Castle, 221
25	Winkfield Row, <i>Berks.</i> 55	257	—by Catterick, 221 Cross, 372, 420
148	Winkhill, <i>Staff.</i> 175	60	Wolvercot, <i>Oxon.</i> 94, 121
313	Winscales, <i>Cumb.</i> 201	—	* <i>WOLVERHAMPTON</i> , <i>Staff. W.</i> Lion, Swan
—	* <i>WINSLOW</i> , <i>Bucks. TU.</i>		
51	—by Amersham, 126		
49	—by Tring, 143		

(See the next page)

- Dis*
 130 —by Birmingham, 123
 122 —by Walsall, 171
 Cross, 334, 342, 402, 409, 417, 452
 246 Wolveston, *Durh.* 232
 200 Wonton, *Devon.* 73
 149 Wonton, *Heref.* 112
 77 *WOODBIDGE, *Suff. W.* 274.
 Crown, Royal Oak. Cross, 452
 167 Woodbury, *Devon.* 52
 137 Woodcote, *Salop.* 171. Cross, 334
 7 Woodford, *Essex.* 255
 71 Woodford, *Northamp.* 201
 9 Woodford Bridge, *Essex.* 258
 9 Woodford Wells, *Essex.* 255
 248 Woodham, *Durh.* 223
 70 Woodhouse, *Camb.* 250
 320 Woodhouse Cross, *Dumf.* 185
 205 Woodland, *Devon.* 72
 —Woodmansca, *Yorksh.*
 181 —by Lincoln, 239
 229 —by York, 237
 83 Wood Newton, *Northamp.* 213
 107 Woodnook, *Linc.* 213
 35 *Wood's Gate, *Kent.* 10. Royal Oak
 206 Woodside Ferry, *Chesh.* 166
 —*WOODSTOCK, †† *Oxon. TU.*
 Bear, Marlborough Arms
 66 —by Henley, 94
 62 —by High Wycombe, 121
 91 *Woodyates Inn, *Dorset.* 40
 118 Wool, *Dorset.* 51
 130 Woolaston, *Gloc.* 102
 173 Woolaston, *Salop.* 130
 49 *Woolhampton, *Berks.* 81. An-
 gel, Cross Keys
 159 Woolcot, *Som.* 67
 —WOOLER, *Northumb. TH.*
 320 —by Boroughbridge, 226, 227
 327 —by York, 229
 Cross, 391
 318 *Woolerhaugh Head, *Northumb.*
 226. George
 27 Woolmer Green, *Herts.* 179
 110 Woolridge Hill, *Gloc.* 119. Cross,
 290
 150 Woolstah, *Staff.* 191
 52 Woolverton, *Hants.* 56
 8 *WOOLWICH, *Kent, F. 4.* Crown
 and Anchor
 —Woore, *Salop.* Swan
 160 —by Eccleshall, 152
 158 —by Madeley, 169
 Cross, 358
 93 Wootton Bridge, *Isle of Wight,* 24
 98 Wootton (South) *Norf.* 251
- Dis*
 —*WORCESTER, †† *Worc. W. F.*
 S. Angel, Crown, Hop Pole,
 Star and Garter, Unicorn
 119 —by Cheltenham, 114
 114 —by Evesham, 97
 115 —by Henley, 95
 111 —by High Wycombe, 117
 Cross, 290, 329, 379, 385, 386,
 452
 —*WORKINGTON, *Cumb. W.* Dra-
 gon, King's Arms
 313 —by Cockermouth, 201
 306 —by Whitehaven, 210
 Cross, 348
 146 *WORKSOP, *Nott. W.* 215. George,
 Red Lion. Cross, 312, 356
 191 Worlington (East) *Devon.* 63
 —Wormbridge, *Heref.* Cross, 383
 143 Wormesley, *Heref.* 116
 188 Wormhill, *Devon.* 74
 15 Wormley, *Herts.* 248
 —Worsborough, *Yorksh.*
 169 —by Rotherham, 198
 173 —by Sheffield, 193
 121 *WORSTEAD, *Norf. S.* 263
 69 Worth, *Kent.* 6
 174 Worthen, *Salop.* 130
 58 *WORTHING, *Sussex,* New Inn,
 Sea House Hotel
 54 —by Finden, 32
 58 —by Steyning, 32
 Cross, 297
 60 Worthy, *Hants.* 48
 47 *Worting, *Hants.* 39. White Hart
 94 Worton, *Wilts.* 57
 88 *WOTTON BASSET, †† *Wilts. F.*
 108. Royal Oak. Cross, 363
 109 *WOTTON UNDER EDGE, *Gloc.*
 F. 105. Star. Cross, 336
 99 Wotton Waven, *Warw.* 122
 143 *WRAGBY, *Linc. TH.* 243. Nag's
 Head, White Lion. Cross, 393
 176 Wragby, *Yorksh.* 219
 124 Wrangle, *Linc.* 244
 135 Wrantage, *Som.* 60
 100 Wraxhall, *Wilts.* 91
 106 *Wrentham, *Suff.* 275. Spread
 Eagle
 —*WREXHAM, *Denb. M. TH.*
 Eagles, Red Lion
 190 —by Ellesmere, 134
 176 —by Whitechurch, 172
 Cross, 281, 290, 333
 24 *WROTHAM, *Kent, TU.* 6. Bull
 26 *Wrotham Heath, *Kent.* 6. Royal
 Oak. Cross, 407

<i>Dis</i>		<i>Dis</i>	
103	Wroxall, <i>Isle of Wight</i> , 25	105	Yarnfield, <i>Som.</i> 66
100	Wroxhall, <i>Warw.</i> 144	62	Yarnton, <i>Oxon.</i> 94, 121
	—Wroxton, <i>Oxon.</i>	207	Yarrow Bridge, <i>Lanc.</i> 176. <i>Cross</i> , 436
78	—by <i>Amersham</i> , 120	87	Yarwell, <i>Northamp.</i> 201
74	—by <i>Edgeware</i> , 143	113	Yate, <i>Gloc.</i> 107. <i>Cross</i> , 337
34	Wych Cross, <i>Sussex</i> , 28	97	Yatton Keynell, <i>Wilts.</i> 91
29	*WYCOMBE (HIGH) †† <i>Bucks.</i>	78	Yaxley, <i>Hunt.</i> 238
	<i>F.</i> 111. <i>Red Lion. Cross</i> , 438	—	Yaxley, <i>Suff.</i>
27	Wycombe Marsh, <i>Bucks.</i> 111	88	—by <i>Ipswich</i> , 267
32	Wycombe (West) <i>Bucks.</i> 111	81	—by <i>Stow Market</i> , 272
55	WYE, <i>Kent, TH.</i> 9. <i>Cross</i> , 346	143	Yazor, <i>Heref.</i> 112
233	Wykeham, <i>Yorksh.</i> 235	213	Ycalmpton, <i>Devon.</i> 73
100	WYMONDHAM, or Wyndham, <i>Norf. F.</i> 258	226	*Yeddingham Bridge, <i>Yorksh.</i> 235
35	Wymondley (Little) <i>Herts.</i> 249	51	Yeldham (Great) <i>Essex.</i> 272
286	Wynthburn Chapel, <i>Cumb.</i> 200	122	*YEOVIL, <i>Som. F.</i> 54. <i>Mermaid. Cross</i> , 372
105	Wyre Piddle, <i>Worc.</i> 97. <i>Cross</i> , 379	334	YETHOLM, <i>Roxb.</i> 227
	Y.	69	Yielden, <i>Bedf.</i> 213
61	Yapton, <i>Sussex</i> , 36	168	Yockleton, <i>Salop.</i> 130
185	Yacht, <i>Chesh.</i> 173	199	*YORK, †† <i>Yorksh. TU. TH. S.</i>
55	Yardley Gobyon, <i>Northamp.</i> 167	229.	Black Swan, Elridge's, Falcon, George, Red Lion, White Horse, York Tavern. <i>Cross</i> , 355, 383, 394, 395, 396, 453, 454, 456
237	*YARM, <i>Yorksh. TH.</i> 232. <i>George and Diagon. Cross</i> , 373, 439, 452	213	York Gate, <i>Yorksh.</i> 183
97	*Yarmouth, †† <i>Isle of Wight</i> , 25. Bugle, <i>George</i>	38	Young's End, <i>Essex.</i> 270
	—*YARMOUTH, †† <i>Norf. S.</i> Chaise and Post Horses at Private Houses	—	Yoxall, <i>Staff.</i> <i>Cross</i> , 292
126	—by <i>Beccles</i> , 276	94	*Yoxford, <i>Suff.</i> 275. <i>Tuns</i>
124	—by <i>Blythburgh</i> , 277	205	Yspyty, <i>Card.</i> 142
129	—by <i>Halesworth</i> , 277		
124	—by <i>Lowestoft</i> , 275		
	<i>Cross</i> , 344, 407		
			Z.
		253	Zealla, <i>Cornw.</i> 71

The Editor was not favoured with the following Communications till after the Addenda were printed. They are therefore inserted here, as containing what is conceived to be important information ; and that from a noble Lord,

LONDON to EXETER, by WINCAUNTON and ILMINSTER

To * ANDOVER,					
<i>Hants. p. 40</i>	- -		63½	<i>r. to Bruton 4½ m. ; and to</i>	
Weyhill - - - -	3½	66½	Holton - - - -	2	110
<i>r. to Ludgershall, 4 m.</i>			<i>l. to Sherborn 6½ m.</i>		
Mullen's Pond - - -	1½	68½	Blackford - - - -	1½	111½
Park House - - - -	4½	72½	Cadbury - - - -	1½	113½
Haradon Hill - - -	1½	74	Sparkford - - - -	2	115½
<i>1½ m. farther, r. to Marl-</i>			<i>r. to Castle Cary 4½ m. ; l.</i>		
<i>borough 19½ ; l. to Salis-</i>			<i>to Sherborn 8 ; and to</i>		
<i>bury 7½.</i>			<i>Yeovil 7½.</i>		
* AMESBURY, Wills.	3½	77½	* ILCHESTER - -	5½	121
Cross the Avon river.			<i>r. to Shepton Mallet 16 m.</i>		
Stone Henge - - -	1½	79½	<i>and to Somerton 4 ; l. to</i>		
<i>r. to Warminster through</i>			<i>Yeovil 4½</i>		
<i>Shrewton 16½ m. Keep</i>			Petherton Bridge - -	6½	127½
<i>to the left. A mile and ½</i>			<i>r. to Somerton ; l. to Crew-</i>		
<i>farther, r. to Devizes 14½</i>			<i>kerne.</i>		
<i>l. to Salisbury 7½.</i>			<i>r. cross the Parrot river.</i>		
Winterton Stoke - -	2½	82	Sevington - - - -	2½	130
*Deptford Inn - - -	4½	86½	White Lackington - -	1½	131½
<i>r. to Warminster 10½ m. l.</i>			* ILMINSTER - -	1½	133
<i>to Salisbury 10.</i>			* HONITON, Devon.	15	148
Willey - - - -	¾	87½	* EXETER, p. 41, 42	16½	164½
New Inn - - - -	4½	92			
<i>l. to * HINDON</i> - -	2	94			
Willoughby Hedge -	2½	96½			
<i>1 m. farther, forward to</i>					
<i>Bruton 11½ l. to</i>					
* MERE - - - -	4	100½			
Bourton, Dorset. - -	3½	104½			
Bayford, Somers. - -	2½	107			
<i>l. to Shaftesbury 10 m.</i>					
* WINCAUNTON -	1	108			

For the seats contiguous to this Road see p. 57, 58, 59, 60, 65.

In this Road the Hills are not so steep, and about nine miles are saved in distance, by opening a new Road from Ilminster to Honiton.

CROSS ROAD.

BATH to EXETER.

This Road is several Miles nearer than the usual Road, by Wells and Bridgewater.

To Dankerton, Somers. Cross the Somerset Canal.		4	l. to Bruton $5\frac{1}{2}$ m.; and to Castle Cary 6.		
Radstoke - - - -	$3\frac{1}{2}$	$7\frac{1}{2}$	Pylle Street - - - -	$1\frac{1}{2}$	$19\frac{1}{2}$
l. to Frome $7\frac{1}{2}$ m.; $2\frac{1}{2}$ m. farther, r. to Wells $8\frac{1}{2}$			Wraxell - - - -	$2\frac{1}{2}$	$21\frac{1}{2}$
Stratton - - - -	$3\frac{1}{2}$	$11\frac{1}{2}$	Four Foot - - - -	$1\frac{1}{2}$	$23\frac{1}{2}$
Oakhill - - - -	$3\frac{1}{2}$	$14\frac{1}{2}$	East Lydford - - - -	$1\frac{1}{2}$	$24\frac{1}{2}$
$\frac{1}{2}$ m. farther, on the Mendip Hills, r. to Wells 7 m.; l. to Frome 10.			Cross the River Brac. $\frac{1}{2}$ m. farther l. to Castle Cary $5\frac{1}{2}$ m.; r. to Bridge- water 19; to Somerton $5\frac{1}{2}$; forward to		
* SHEPTON MAL- LET - - - -	2	$16\frac{1}{2}$	* Ilchester - - - -	$6\frac{1}{2}$	$31\frac{1}{2}$
r. to Wells 5 m.; to Glas- tonbury $8\frac{1}{2}$; l. to Frome 12.			* ILMINSTER, p. 64	12	$43\frac{1}{2}$
* Cannard's Grave Inn	1	$17\frac{1}{2}$	* HONITON, Devon. p. 64 - - - -	15	$58\frac{1}{2}$
			* EXETER, p. 41, 42	$16\frac{1}{2}$	$74\frac{1}{2}$

CIRCUITS OF THE JUDGES.

ENGLAND is divided into six Circuits, through each of which two Judges travel twice a year, to hold the Assizes for the administration of justice ; viz. in Spring, and in Summer or Autumn.

- I. The HOME CIRCUIT contains, *Hertfordshire, Essex, Kent, Sussex, and Surrey.*
- II. The MIDLAND CIRCUIT *Northamptonshire, Rutlandshire, Lincolnshire, Nottinghamshire, Derbyshire, Leicestershire, and Warwickshire.*
- III. The NORFOLK CIRCUIT *Buckinghamshire, Bedfordshire, Huntingdonshire, Cambridgeshire, Suffolk, and Norfolk.*
- IV. The NORTHERN CIRCUIT *Yorkshire, Lancashire, Durham, Northumberland, Cumberland, and Westmoreland.*
- V. The OXFORD CIRCUIT *Berkshire, Oxfordshire, Worcestershire, Staffordshire, Shropshire, Herefordshire, Monmouthshire, and Gloucestershire.*
- VI. The WESTERN CIRCUIT *Hampshire, Wiltshire, Dorsetshire, Devonshire, Cornwall, and Somersetshire.*

The Places at which the Assizes are held, are given in the following Table ; where they are arranged in the order in which they are generally attended : but the routes may most of them be varied, at the desire of the Judges.—In order to direct the route, recourse must be had to the roads.

I.—HOME.
Lent Assizes.

Hertford
Chelmsford
Rochester
alternately with
Maidstone
Horsham
Kingston

Summer Assizes.

Maidstone
Lewes
Croydon
or
Guildford

II.—MIDLAND.

Northampton
Oakham
Lincoln
Nottingham
Derby
Leicester
Coventry
Warwick

III.—NORFOLK.
Lent Assizes.

Aylesbury
Bedford
Huntingdon
Cambridge
Bury St. Edmunds
Thetford

Summer Assizes.

Buckingham
Bedford
Huntingdon
Cambridge
Bury St. Edmunds
Norwich

IV.—NORTHERN.
Lent Assizes.

York
Lancaster

Summer Assizes.

York
Durham
Newcastle
Carlisle
Appleby

V.—OXFORD.
Lent Assizes.

Reading
Oxford
Worcester
Stafford
Shrewsbury
Hereford
Monmouth
Gloucester
Summer Assizes.
Abingdon
Oxford, &c.
as above

VI.—WESTERN.
Lent Assizes.

Winchester
Salisbury
Dorchester
Exeter
Launceston
Taunton
Bristol
Summer Assizes.
To Exeter, as above
Bodmin
or Truro
Wells
or Bridgewater

TABLE of the CHARGES for a PAIR of POST HORSES, in any Stage, from Five Miles to Twenty, after the different Rates of Twelve, Thirteen, Fourteen, Fifteen, Sixteen, Seventeen, and Eighteen Pence per Mile.

	Twelve Pence.	Thirteen Pence.	Fourteen Pence.	Fifteen Pence.	Sixteen Pence.	Seventeen Pence.	Eighteen Pence.
	s. d.	s. d.	s. d.	s. d.	s. d.	s. d.	s. d.
Five Miles	5 0	5 5	5 10	6 3	6 8	7 1	7 6
Six	6 0	6 6	7 0	7 6	8 0	8 6	9 0
Seven	7 0	7 7	8 2	8 9	9 4	9 11	10 6
Eight	8 0	8 8	9 4	10 0	10 8	11 4	12 0
Nine	9 0	9 9	10 6	11 3	12 0	12 9	13 6
Ten	10 0	10 10	11 8	12 6	13 4	14 2	15 0
Eleven ...	11 0	11 11	12 10	13 9	14 8	15 7	16 6
Twelve ...	12 0	13 0	14 0	15 0	16 0	17 0	18 0
Thirteen .	13 0	14 1	15 2	16 3	17 4	18 5	19 6
Fourteen .	14 0	15 2	16 4	17 6	18 8	19 10	21 0
Fifteen ...	15 0	16 3	17 6	18 9	20 0	21 3	22 6
Sixteen ...	16 0	17 4	18 8	20 0	21 4	22 8	24 0
Seventeen.	17 0	18 5	19 10	21 3	22 8	24 1	25 6
Eighteen .	18 0	19 6	21 0	22 6	24 0	25 6	27 0
Nineteen .	19 0	20 7	22 2	23 9	25 4	26 11	28 6
Twenty ...	20 0	21 8	23 4	25 0	26 8	28 4	30 0

Two pair of horses are charged usually at double, and a single horse at half the price of a pair.

EXPLANATION.

- I. The names of Cities are printed in ROMAN CAPITALS, as " * CANTERBURY ;" the names of Market Towns are printed in *ITALIC CAPITALS*, as, " *ABBOTSBURY* ;" and the names of Villages, &c. are printed in small Roman, as " Crayford." Places which supply Post Horses have an asterisk prefixed, as " * Shooter's Hill, * ROCHESTER, * *CHATHAM*, &c.," and, where a single Inn on the road supplies Post Horses, it is printed in small *Italics*, as, " * *Aust Passage Inn*."
- II. T. G. signifies Turnpike Gate, M. H. Market House, P. O. Post Office, and N. M. New Measurement. The words in *Italics*, immediately following the names of Places, shew the exact point at which the measurement terminates; as North Fleet, *Queen's Head*, shews that the measurement is taken from London Bridge to the Queen's Head at North Fleet: &c.
- III. The *Italic* type which occurs between the Towns, Villages, &c. on the road, points out where the roads lead to which branch off to the right and left, with the number of miles to the nearest Market Town or remarkable Village, and other useful information. The letters *r* and *l* signify the right and left of the road; thus at New Cross Turnpike Gate, the road on the right leads to Bromley, which is six miles and a quarter distant from the Turnpike Gate; at Blackheath a road turns off on the left to Woolwich through Charlton, &c. The letter *m*. following the figures is an abbreviation for Miles.
- IV. Places which lie contiguous to the road, and through which the main road does not pass, have their distances dropped short, as *MILTON*, which lies one mile to the left of Chalkwell; *FEVERSHAM*, one mile to the left of Ospringe, &c.
- V. The first column of figures contains the distances from one Village or Town to another, in miles, halves, and quarters; the second the distance from London, or from the place where the route is measured; and the eye of the Traveller is guided to these distances by dotted lines: so that by attending only to the figures, the dotted lines, and the places to which they are attached, the original plan of Paterson's Roads will appear to be preserved.
- VI. The seats contiguous to the several places, and every observation relating to the same, will be found in the same page with the places.


For a farther account see THE EXPLANATORY PREFACE.

I.

GREAT AND DIRECT ROADS

MEASURED FROM THE

SURREY SIDE of LONDON BRIDGE through KENT STREET,
With the Roads branching from them to
Market and Sea-Port Towns.

 From the Surrey Side of London Bridge to the Turnpike Gate opposite the Bricklayers' Arms	M. P. P.
From the Surrey Side of Blackfriars Bridge to Ditto	1 0 15
From the Surrey Side of Westminster Bridge to Ditto	1 6 0
From the General Post Office in Lombard Street, through Kent Street, to Ditto	1 5 39
	1 4 13

So that the Distances on the Kent Road, from Blackfriars or Westminster Bridge, are about $\frac{1}{4}$ of a Mile farther than from London Bridge through Kent Street; and, by adding $\frac{1}{4}$ a Mile to any of the Distances on the Kent Roads, you have the Distances from the General Post Office.

LONDON to DOVER.—MAIL COACH ROAD (N. M.)

To the T. G. opposite the Bricklayers' Arms - - -	—	1	Deptford. The Royal Dock Yard, and an Hospital for decayed Pilots.
Half-way House - - -	1 $\frac{1}{2}$	2 $\frac{1}{2}$	Blackheath. On r, the Earl of Dartmouth; and farther, on l, at the corner of Greenwich Park, Montague House, late the residence of the Princess of Wales. Across the Heath, on r, the Paragon, and the Ruins of the late Sir Gregory Page's; and farther on, Morden College, for decayed Merchants. L. of 7 mile stone, Charlton House, Lady Spencer Wilson.
Hatcham - - -	$\frac{1}{4}$	2 $\frac{3}{4}$	Shooter's Hill. On l, Major-Gen. Sir Thos. Bloomfield, Bart.; and on r, a Tower, called Severndroog Castle, built in 1784, in memory of Sir E. W. James: the top of Shooter's Hill is 446 feet perpendicular above the level of the sea.
r. to Peckham $\frac{3}{4}$ m.			Welling. Beyond, on r, Danson's, — Johnson, Esq.; Blendon Hall, — Smyth, Esq., and — Cope, Esq. On l, Belvidere, Lord Eardley. A mile and a quarter beyond Welling, on l, Brampton Place, F. Vanhagen, Esq.; and a mile farther, on l, W. Wheatley, Esq.
New Cross, T. G. Kent	1	3 $\frac{3}{4}$	
r. to Bromley, beyond the M. H. 6 $\frac{1}{2}$ m.; l. to			
Deptford Bridge - - -	$\frac{1}{2}$	4 $\frac{1}{4}$	
After you cross the Ravensbone river, l. to Greenwich 1 m.; thence to Woolwich 3 $\frac{1}{4}$; a little farther, r. to Lewisham 1 $\frac{1}{4}$.			
* Blackheath - - -	1	5 $\frac{1}{4}$	
l. to Woolwich through Charlton 4 m.			
* Shooter's Hill, foot of	3	8 $\frac{1}{4}$	
l. to Woolwich 1 $\frac{1}{2}$ m.; r. to Eltham 1 $\frac{1}{2}$.			
Welling - - -	2 $\frac{1}{4}$	10 $\frac{1}{2}$	
Near the 11th mile stone, l. to Woolwich by Plumstead 3 m.			
* Bexley Heath - - -	1	11 $\frac{1}{2}$	

Crayford - - - -	1½	13
r. to Foot's Cray 5 m.		
* DARTFORD - - -	2	15
r. to Farningham 5 m.		
Cross the Darent river to		
Horn's Cross - - -	2	17
Galley Hill - - -	2	19
r. to South Fleet 3 m.		
North Fleet, Queen's		
Head - - - -	1½	20½
☞ Near the Leather Bottle		
the old road goes forward		
to Chalk Street, r. o. dis-		
tance 2½ m., but it is now		
little used, the road gene-		
rally travelled is l. to		
* GRAVESEND - - -	1½	22
Milton Church - - -	1	23
Chalk Street, r. o. -	¼	23¼
r. to North Fleet by the old		
road 2¼ m.		
Half-way House - - -	2	25½
Gad's Hill - - - -	1¼	26½
Stroud, entrance of -	1¾	28¼
Cross the Medway river to		
* ROCHESTER - - -	¾	29
r. to Maidstone 8 m.; l. to		
Chatham 1½. London to		
* CHATHAM 30¼		
The Mail Coach, and, in ge-		
neral, Post Chaises, &c. go		
up the Hill, by the Theatre		
at Rochester, and leave		
Chatham on the left.		
Star Inn - - - -	3	32
Rainham, Church - - -	2	34
Moor Street - - - -	1	35
Newington Street - -	1¾	36¾
Key Street - - - -	1	37¾
r. to Maidstone 9¼ m.; l. to		
Kingsferry 4½ m., Queen-		
borough 7¼ m., and Sheer-		
ness 10½.		
Chalkwell - - - -	1	39¾
l. to Milton 1 m. London to		
MILTON 39¼		
* Sittingbourne, end of	1½	40
Rapchild - - - -	1½	41½
Green Street, end of -	1½	42½
Passers Ospringe, r. to New-		
ham 3½ m.		

Crayford is noted for a battle fought near it, in 457, between the Saxons commanded by Hengist, and the Britons, in which the Britons were defeated. On l, Holby Hill, T. Maddock, Esq.; and farther, May Place, Lady Fermagh. A mile beyond Crayford, on r, Bowman's Lodge.

Dartford. Wat Tyler's rebellion began in this town, and the first Paper Mill in England was erected here. Here are to be seen the remains of a fine Nunnery, founded by Edward III. A mile beyond Dartford, on r, Powder Mills of Messrs. Andrews and Pigou; a mile and three quarters beyond Dartford, on r, Gore House, T.V. Ward, Esq.

Horn's Cross. On r, Mount Pleasant, Dunc. Campbell, Esq.; on l, Belle Vue, — Button, Esq. Beyond Horn's Cross, on r, Stone Castle, T. Talbot, Esq.; and a mile farther, on l, Ingress, W. Havelock, Esq.

North Fleet. Beyond North Fleet, on r, but not seen from the Gravesend road, Wombwell Hall, — Harman, Esq.

Half-way House. On r, before Gad's Hill, Cobham Hall, Earl of Darnley. See the Mausoleum in the Park.

Gad's Hill. A mile beyond, on l, the Hermitage, Sir James Head.

Rochester. The Cathedral, Castle, and Bridge on the Medway, are worthy the attention of the antiquarian.

Chatham. See the Royal Dock Yards and the Fortifications. The Chest at Chatham was instituted in the reign of Elizabeth, 1558, when the seamen agreed to allow a portion of their pay towards the relief of their fellows, who had been wounded at the defeat of the Spanish Armada.

Chalkwell. Near Chalkwell, on l, — Burgess, Esq.

Sittingbourne. On r, — Bradley, Esq.

Green Street. On r, Linstead Lodge, Lord Teynham.

ROADS measured from LONDON BRIDGE.

[3

Ospringe - - - - -	3½	46
l. to Feversham 1 m. London to		
* FEVERSHAM 47 m.		
The Mail Coach passes thro' Feversham, and comes into the road again at the top of Ospringe Hill, where a road turns off on r. to Ashford, distant 15½ m.		
Boughton Street - - -	3¼	49¼
Boughton Hill - - -	1	50¼
Harbledown, T. G. - - -	2¾	53
2 miles farther, l. to Whitstable 6 m.		
* CANTERBURY,		
King's Bridge - - -	2¼	55¼
Cross the river Stour.		
l. to Margate 16 m., to Ramsgate 17, and to Sandwich 12½.		
Bridge - - - - -	3	58¼
½ a mile before the Half-way House, r. to Folkesone 10 m.		
Half-way House - - -	5	63¼
Lydden - - - - -	3	66¼
Ewell, T. G. - - - -	2	68¼
Buckland - - - - -	1½	69¾
* DOVER - - - - -	1¾	71

Ospringe. On r, Judd's Folly, or Tindal House, — Achmuty, Esq. L. of 49, Nash Court, Mrs. Hawkins; and on r, a road turns off to Chilham Castle, — Wildman, Esq.

Boughton Hill. Beyond, on l, Bossenden, occupied by a Wood Reve of the late Mr. Gipps.

Harbledown. On l, Hall Place, Mrs. Gipps; and on r, Lady F. Benson.

Canterbury. The Cathedral, Castle, Abbey of St. Austin, a Cotton Mill for the manufacture of Muslins, &c. are worthy of observation. L. of Canterbury, Hales Place, Sir Edward Hales; and beyond, on r, St. Lawrence, Mrs. Graham; and farther on, on r, Nackington House, R. Milles, Esq.

Bridge. On l, Howlets, C. Dering, Esq., and Bifrons, Edw. Taylor, Esq.; on r, Bridge Place, Lady Yates. A mile beyond Bridge, on r, Bourne House, Miss King; and on l, Higham, James Hallet, Esq. Farther on, on r, Oswalds, Rev. H. Beckingham; and Barham Court, G. Dering, Esq.

L. of 60, Heden, T. W. Payler, Esq.; and on r, Charlton Place, C. Turner, Esq.

R. of 62, Broome House, Sir Henry Oxenden, Bart.; Wootton Court, Mrs. Brydges. On l, Denne Hill, John Harrison, Esq.

Lydden. On l, Waldershare, E. of Guildford.

LONDON to DARTFORD, through ELTHAM.

To New Cross, T. G. p. 1	—	3¾
l. to Dartford 11½ m.		
Lewisham Bridge, Kent	1¼	5
Cross the Ravensbone river.		
r. to Bromley 5 m.; forward to		
* Lee , entrance of - - -	¾	5¾
At the 7th mile stone, r. to Mottingham 1 m.; thence to Chislehurst Church 2¾.		
* ELTHAM - - - - -	2¼	8
l. to Shooter's Hill 1½ m. through Eltham; r. to Maidstone 26½; l. to		
Blendon - - - - -	3½	11½
Bexley - - - - -	1½	13
l. to Crayford 1½ m.; r. to Foot's Cray 3½.		
* DARTFORD - - - -	3½	16½

Lee. On l, Lee Place, Dowager Lady Mary Dacre; on r, Sir F. Baring, Bt.

Eltham. On r, the remains of a Stately Hall, now called King John's Barn, where a sumptuous Entertainment was given by Edward III. to the Captive King of France; and Eltham Lodge, Sir Wm. Fawcett, Bart. Through Eltham, on l, Park-farm Place, late Lady James.

Blendon. Beyond, on r, Blendon Hall, — Smyth, Esq.; on l, Dansons, — Johnson, Esq., and — Cope, Esq.

Bexley. Beyond, on l, Hall Place, Mrs. Verney; and about a mile farther, on r, — Frazer, Esq.

LONDON to WOOLWICH.

To New Cross, T. G.			
p. 1 - - - -	—	3 $\frac{3}{4}$	<i>Greenwich.</i> The Royal Observatory, and an Hospital for Seamen. Through Greenwich, on r, Westcombe Park, late Alex. Baring, Esq.
r. to Bromley 6 $\frac{1}{2}$ m.; l. to Deptford Bridge, Kent	$\frac{1}{2}$	4 $\frac{1}{4}$	<i>Woolwich.</i> Near, on r, Charlton House, Lady Spencer Wilson. Woolwich is noted for its Dock Yards and Magazines of Warlike Stores; here is also an Academy for instructing Cadets in the Military Sciences.
Cross the Ravensbone river. Forward to Dartford 10 $\frac{1}{2}$ m.; l. to			
GREENWICH - - -	1	5 $\frac{1}{4}$	
* WOOLWICH - - -	3 $\frac{1}{4}$	8 $\frac{1}{2}$	

Another Road.

To * Blackheath, Kent,			
p. 1 - - - -	—	5 $\frac{1}{4}$	<i>Blackheath.</i> On l, Greenwich Park, at the corner of which is the late residence of the Princess of Wales; and beyond, on l, Westcombe Park, late A. Baring, Esq.; and Woodlands, J. J. Angerstein, Esq.
l. to Charlton - - -	2	7 $\frac{1}{4}$	<i>Charlton.</i> Charlton House, Lady Spencer Wilson.
Over Woolwich Common to The Artillery Barracks	1 $\frac{1}{4}$	8 $\frac{1}{2}$	<i>Woolwich.</i> The Dock Yards, &c.
* WOOLWICH,			
Warren - - - -	$\frac{3}{4}$	9 $\frac{1}{4}$	

LONDON to SHEERNESS.

To Key Street, Kent, p. 2	—	37 $\frac{3}{4}$	<i>There is a good conveyance by water from Chatham to Sheerness, for sixpence each person.</i>
r. to Maidstone 9 $\frac{1}{2}$ m.; l. to Bobbing - - - -	$\frac{1}{2}$	38 $\frac{1}{4}$	
Bobbing Street - - -	1 $\frac{1}{4}$	39 $\frac{1}{2}$	
Iwade - - - -	1 $\frac{1}{4}$	40 $\frac{1}{4}$	
Cross the West Swale, and enter the Island of Sheppey to King's Ferry - - -	1 $\frac{3}{4}$	42 $\frac{1}{2}$	<i>Sheerness</i> is a Fort, situated at the north-w. extremity of the Island of Sheppey, at the mouth of the river Medway. It was built by King Charles II. to defend the mouth of that river, the Dutch having sailed up it in 1667, and burnt several ships of war at Chatham. The mouth of the Thames north-east of this Fort is called the Nore.
Neats Court - - -	2	44 $\frac{1}{2}$	
A little farther, l. to Queenborough 1 m. London to QUEENBOROUGH,			
45 $\frac{1}{2}$ m.; r. to			
Half-way House - - -	1 $\frac{1}{4}$	45 $\frac{3}{4}$	
Mile House - - -	1 $\frac{1}{2}$	47 $\frac{1}{4}$	
Sheerness - - - -	1	48 $\frac{1}{4}$	

LONDON to MARGATE (N. M.) continued to BROADSTAIRS.

* To CANTERBURY,			
p. 3 - - - -	—	55 $\frac{1}{4}$	<i>Canterbury Barracks.</i> On l, Hales Place, Sir Edward Hales.
From King's Bridge through the North Gate to			
The Barracks, T. G. -	1	56 $\frac{1}{4}$	<i>Sturry.</i> On l, Sturry Park.
Cross the river Stour to Sturry, middle of - -	1 $\frac{1}{2}$	57 $\frac{3}{4}$	<i>Upstreet.</i> On r, Grove Hill House.
Upstreet, entrance of -	3 $\frac{1}{2}$	61 $\frac{1}{4}$	

2 miles farther turn to the l, cross the river Wantsum, and enter Isle of Thanet.		
Sarr, end of - - -	2½	63¾
A little beyond the town, r. to Margate, through Acoll 7½ m., and to Ramsgate 8½		
l. to Birchington, en- trance of - - -	3½	67½
Street - - -	2	69½
Garlinge - - -	½	69¾
* MARGATE, entrance of High Street - -	1¾	71½
OR, (N. M.)		
To Sarr, above - - -	—	63¾
r. to Gore Street - -	¾	64½
Monkton Court - -	¾	65¼
r. to Ramsgate 7 m.; ¼ mile farther, r. to Ramsgate by Mount Pleasant.		
Acoll, entrance of - -	2	67½
Woodchurch Lane - -	2	69½
Hengrove - - -	½	69¾
Twenties - - -	¼	70
Shortenden - - -	½	70½
* MARGATE, High Street - - -	¾	71¼
r. to Ramsgate 4 m.		
Draper's Hospital - -	¾	72
St. Peter's - - -	1½	73½
Sole Street - - -	½	74
Broadstairs - - -	¾	74¾

Acoll. On r, Cleves, G. Hannam, Esq.
Garlinge. Just before this place, on l,
Dandelion, a Pleasure House much
frequented by the visitors at Margate.

Margate. To the eastward of Margate is
Kingsgate, a singular Seat upon the Sea
Coast, built by the late Lord Holland.
Charles II., and his brother the Duke
of York, landed near this spot June
30th, 1683.

St. Peter's. On l, Stone House, Sir H.
Harper, Bart.

Broadstairs. Belmont, T. Forsyth, Esq.
One mile on r, East Cliff Lodge, J.
Simmons, Esq.

→ The road from Canterbury to
Margate is proposed to be short-
ened by cutting off the bends in
the old road.—Thus, a little be-
fore King's Bridge in Canterbu-
ry, turn to the left, leave Sturry
on the right, and join the old
road a mile and a quarter beyond.
At Sarr pass the mill, and go
straight forward, leaving the
road to Acoll on the right hand,
and to Birchington on the left,
pass between these towns to Quex,
and join the Acoll road a mile
and a half beyond Acoll.—The
distance from Canterbury to
Margate, by this road, when
completed, will be fifteen miles
and one quarter.

LONDON to RAMSGATE, (N. M.)

To Monkton Court, Kent, p. 5 - - -	—	65¼
l. to Margate through Acoll 6 m.		
Monkton, end of - -	1	66¼
Minster, middle of - -	1	67½
Minster Mills - - -	1½	68¾
l. to Mount Pleasant.		
Nether Court - - -	2½	71¼
St. Lawrence, entrance of	¾	71½
* RAMSGATE, the Pavement - - -	¾	72¼

Ramsgate is a Sea Port, where two fine
stone piers have been built for the se-
curity of vessels that come into the
harbour. It is frequented as a Bathing
Place, and a constant communication
is kept up between it and Margate.
It carries on some trade to the Baltic.

Mount Pleasant. The prospect from
this hill is beautiful and extensive.

Another

Another Road to Ramsgate.

To Monkton Court, Kent, p. 5 - - -	—	65 $\frac{1}{2}$	Mount Pleasant - - -	2	67 $\frac{1}{2}$
r. to Ramsgate by Minster 7 m.; a little farther, l. to Margate by Acolt 6.			Minster Mills - - -	1	68 $\frac{1}{4}$
			* RAMSGATE, as		
			p. 5 - - - - -	3 $\frac{1}{2}$	71 $\frac{3}{4}$

LONDON to DEAL, (N. M.)

* To CANTERBURY, p. 3 - - - - -	—	55 $\frac{1}{2}$	Canterbury. Two miles beyond, on l, the Mote, Earl Cowper; and a little farther, on r, Howlets, G. Dering, Esq.
Littlebourn - - - - -	3 $\frac{1}{2}$	58 $\frac{3}{4}$	Littlebourn. Beyond, on r, Lee House, Thos. Barret, Esq.
A mile and a half farther, r. to Upper Deal by Knowl- ton 10 m.			Wingham. Near this place, on r, Dean Park, — Rice, Esq.; between Wing- ham and Ash, on r, Brock, Sir Hen. Oxenden, Bt.; the Grove, W. Lynch, Esq., and a seat of Capt. Brett; St. Albans, Wm. Hammond, Esq.
Wingham - - - - -	3	61 $\frac{3}{4}$	Sandwich. Near, are the Ruins of the Roman Castle of Rutupiae, or Rich- borough. On r, Statenborough House, Edw. George, Esq.
Ash - - - - -	2 $\frac{1}{2}$	64 $\frac{1}{4}$	Deal. On l, near Deal, Sandown Castle.
* SANDWICH - - - - -	3 $\frac{1}{2}$	67 $\frac{3}{4}$	
Worth - - - - -	1	68 $\frac{3}{4}$	
Hacklinge - - - - -	1	69 $\frac{3}{4}$	
Cottington - - - - -	1	70 $\frac{1}{4}$	
Upper Deal - - - - -	2	72 $\frac{3}{4}$	
* LOWER DEAL - - - - -	1 $\frac{1}{2}$	74 $\frac{1}{4}$	

LONDON to HYTHE and FOLKESTONE, through
MAIDSTONE, (N. M.)

* To ELTHAM, Kent, entrance of, p. 3 - - -	—	8	Lee. On l, Lee Place, Dow. Lady Mary Dacre; on r, Sir Francis Baring, Bt.
l. to Shooter's Hill 1 $\frac{1}{2}$ m.; through Eltham, l. to Dartford 8 $\frac{1}{2}$; r. to			Eltham. On r, Eltham Lodge, Sir Wm. Fawcett, Bart.; on l, Sir Benjamin Hammet. Two miles beyond, on l, — Boldero, Esq.; and on r, at Chisle- hurst, Camden Place, Wm. Lushing- ton, Esq. and Lady Mary Townshend.
Southend - - - - -	1	9	Sedcup. On r, Frognall, Lord Visc. Sydney.
r. to Chislehurst 2 $\frac{1}{4}$ m.			Foot's Cray. On l, Foot's Cray Place, Benj. Harence, Esq.; Lamb Abbey, Dr. Orme; and a little farther to the l, Blendon Hall, — Smyth, Esq. A mile beyond, on l, at North Cray, Mount Maskall, John Maddox, Esq.
Sedcup - - - - -	2 $\frac{1}{2}$	11 $\frac{1}{2}$	Birchwood Corner. A mile farther, on l, — Berens, Esq.
* Foot's Cray - - - - -	2 $\frac{3}{4}$	12 $\frac{1}{4}$	Farningham. Near it, on r, Lullingstone Park, Sir John Dixon Dyke, Bart.
Birchwood Corner - - - - -	1 $\frac{3}{4}$	14	Wrotham. At the bottom of Wrotham Hill, on r, Rev. George Moore; and on r. of the top of the Hill, St. Clere, Wm. Evelyn, Esq.
Pedham Place - - - - -	2 $\frac{1}{2}$	16 $\frac{1}{2}$	Wrotham Heath. Beyond, near the turning of the road to West Malling, on l, the Grange, Sir Hen. Hawley, Bt.
Entrance of Farningham, l. to Dartford 5 m.			
* Farningham Bridge - - - - -	1	17 $\frac{1}{2}$	
Cross the Darent river. r. to Sevenoaks 8 m.			
Chinham - - - - -	1 $\frac{3}{4}$	19 $\frac{1}{4}$	
Kingsdown - - - - -	2	21 $\frac{1}{4}$	
* WROTHAM - - - - -	2 $\frac{3}{4}$	24	
* Wrotham Heath, Royal Oak - - - - -	2 $\frac{1}{4}$	26 $\frac{1}{4}$	
r. to Westerham 13 m.			
Junction of the road to West Malling - - - - -	2 $\frac{1}{2}$	28 $\frac{3}{4}$	

to West Malling $\frac{1}{2}$ m.; London to						Larkfield. On r, Bradborn House, Sir J. P. Twisden, Bart. and J. Larkin, Esq.
* WEST MALLING ,						Ditten. A mile farther, on l, the Friars, Countess Dow. of Aylesford; and
29 $\frac{1}{2}$ m.						Preston Hall, Mrs. Milner, a white house in a hollow.
Larkfield - - - - -	1 $\frac{1}{2}$	30				Maidstone. Near, on l, Allington Castle.
Ditton - - - - -	4	30 $\frac{1}{2}$				Beyond, on r, the Mote, Lord Romney.
to Aylesford 2 $\frac{1}{2}$ m.; Lon-						Four miles beyond, on l, Millgate, L.
don to						Cage, Esq.; a mile farther, on r,
Aylesford 33 m.						Leeds Abbey, — Calcraft, Esq.; and
r. cross the Medway to						a little farther, on r, Leeds Castle,
* MAIDSTONE , Rain's						Gen. Martin. On l, on Hollingbourne
Cross - - - - -		3 $\frac{3}{4}$	34 $\frac{1}{2}$			Hill, B. D. Duppa, Esq.
to Rochester 8 $\frac{1}{2}$ m.; Queen-						Harrietsham. Beyond, on l, Steed Hill,
borough 17; Milton 11 $\frac{1}{2}$						Wm. Baldwin, Esq.
r. to Tunbridge 13 $\frac{1}{2}$; and						Lenham. On r, Chilson House, Geo.
Cranbrook 13 $\frac{1}{2}$.						Best, Esq.
Pole Gate, T. G. - - -	1 $\frac{1}{2}$	36				Charing. On l, Pett Place, Geo. Sayer,
Harrietsham Street -	6 $\frac{1}{2}$	42 $\frac{1}{2}$				Esq. On r, Cade Hill, H. Darell,
* LENHAM , Church -	1 $\frac{1}{4}$	44 $\frac{1}{4}$				Esq.; and still farther to the r, Surren-
Charing, Church - -	4	48 $\frac{1}{4}$				don, Sir Edw. Dering, Bart.
r. to Smarden 6 $\frac{1}{2}$ m.; l. to						Hothfield. Hothfield Place, Earl of
Feversham 10 $\frac{1}{2}$.						Thanet; and beyond it, on l, at a dis-
Hothfield Heath - - -	3 $\frac{1}{2}$	51 $\frac{1}{2}$				tance, Eastwell Park, F. Hatton, Esq.
* ASHFORD - - - -	3 $\frac{1}{2}$	55 $\frac{1}{2}$				Mersham Hatch. Sir Edw. Knatchbull,
l. to Feversham 14 $\frac{1}{2}$ m.; and						Bart.; and two miles beyond, on r,
Canterbury 14 $\frac{1}{2}$.						Scot's Hall, the late Sir John Hon-
Willesborough - - -	1 $\frac{1}{2}$	57				nywood, Bart. On l, at Brabourne
Mersham Hatch - - -	2 $\frac{1}{2}$	59 $\frac{1}{2}$				Lees, the Barracks; about four miles
Sellinge - - - - -	3 $\frac{1}{2}$	62 $\frac{1}{2}$				to the l. of Scot's Hall, Evington Place,
New Inn Green - - -	2 $\frac{1}{2}$	65				the late Sir John Honnywood, Bart.
Rolling Street - - -	1	66				Sellinge. On l, Mount Morris, Lord
* HYPHE , Church - -	1 $\frac{1}{2}$	67 $\frac{1}{2}$				Rokeby. Beyond, on r, Somersfield
* Sandgate Castle - -	2 $\frac{1}{2}$	70 $\frac{1}{2}$				Hall, — Hayman, Esq. Two miles
* FOLKESTONE - -	1 $\frac{1}{4}$	71 $\frac{1}{4}$				beyond, on l, Osterhanger Park, W.
						H. B. Champneys, Esq.
						Hythe. Near this place, on l, Beachbo-
						rough, Jas. Drake Brookman, Esq.

LONDON to HYTHE and FOLKESTONE, through

ROCHESTER.

* To ROCHESTER,						Boxley Hill. Late Hon. Mrs. Marsham.
p. 2 - - - - -	—	29				On r, in the Vale, are the stones called
The Bell - - - - -	4	33				Kitt's Cot House, a great antiquity.
Boxley Hill - - - -	1 $\frac{1}{2}$	33 $\frac{1}{2}$				Two miles beyond, on l, the Abbey,
* MAIDSTONE - - -	4	37 $\frac{1}{2}$				Lady Austen; and about a mile far-
* HYPHE , above - -	33 $\frac{1}{4}$	70 $\frac{1}{4}$				ther, on l, Lady Caldet.
* FOLKESTONE , above	4	74 $\frac{1}{4}$				Maidstone. On l, Vintners, J. What-
						man, Esq.

You may leave Maidstone on the right, by going from Boxley Hill to Pennenden Heath, distance three miles and a half, thence to Berstead Green two miles, thence to Harrietsham five miles, and then to Hythe, &c. as above. But this road is very indifferent in the Winter.

LONDON to FOLKESTONE, through ELHAM.

To Bridge, Kent, p. 3	—	58½	Uphill	—	71
Bishopsbourne	1½	59½	Walton, T. G.	—	71½
Kingston	1	60½	Walton	—	72½
Barham	1	61½	* FOLKESTONE	1½	73½
Dorringstone	½	62			
ELHAM	4½	66½	Bishopsbourne. Before this place, on r,		
Elham Mill	1½	67½	Bourne House, John Harrison, Esq.		
Acryse	1	68	Acryse. Acryse Place, Thomas Papillon,		
Hawkinge Mill	2	70½	Esq.		

Another Road.

To Bridge, Kent, p. 3	—	58½			
4 miles farther, r. to			Denton. After turning into the road to		
Denton	6	64½	Denton, on r, Broome, Sir Henry		
Mayspole	1½	66	Oxenden, Bart.; and farther on, on		
Densell	2½	68½	r, May Deacon, Sir Henry Oxenden,		
Hawkinge Mill	1	69½	Bart. Leaving Denton, on l, Denton		
Uphill	½	69½	Court, Samuel Egerton Brydges, Esq.;		
Walton, T. G.	½	70½	and Wootton, Mrs. Brydges.		
Walton	½	71			
* FOLKESTONE	1½	72½			

LONDON to ASHFORD, through AYLESFORD.

To Kingsdown, Kent, p. 6	—	21½	Aylesford. Near this place, on l, on the		
½ m. farther, r. to Maidstone			r. Bank of the Medway, the Friars,		
12½; l. to			Countess Dowager of Aylesford; and		
Stanstead	2	23½	a little farther on r, Preston Hall, Mrs.		
Fair Street	1½	24½	Milner.		
Trotterscliffe	1½	26½			
Addington	1½	27½	Sandling. On r, Allington Castle; and		
Larkfield	3½	31½	on l, the Abbey, Lady Austen.		
Ditton	½	32			
r. to Maidstone 3½ m.			Ashford is situated near the junction of		
l. cross the Medway to			the Esh and the Stour rivers. The		
Aylesford	2	34	Church is a regular Gothic structure,		
Sandling	2	36	and contains a Monument near 400		
r. to Maidstone 1½ m.; l. to			years old, of a Countess of Atholl.		
Rochester 7.			The Tower of the Church stands on		
Pennenden Heath	1½	37½	the Banks of the Stour.		
Berstead Green	2	39½			
Harrietsham	5	44½			
* ASHFORD, p. 7	12½	57			

ROADS measured from LONDON BRIDGE.

[9]

LONDON to ASHFORD, through OSPRINGE.

To Ospringe, <i>Kent</i> , p. 3	—	46	Boughton Lees - - -	3	56
Preston - - - - -	$\frac{3}{4}$	46 $\frac{1}{4}$	Kennington - - -	2	58
Forward to Canterbury 8 $\frac{1}{2}$ m.; r. to			Near Ashford, l. to Canter- bury 14 m.		
Sheldwich - - - - -	2 $\frac{1}{4}$	49	* ASHFORD - - -	1 $\frac{1}{2}$	59 $\frac{1}{2}$
Ramsonlees - - - - -	2	51	Sheldwich. On l, Lees Court, Lord Sondes.		
Pearfield Green - - -	$\frac{1}{2}$	51 $\frac{1}{2}$	Boughton Lees. Near it, on r, Eastwell Park, Finch Hatton, Esq.		
r. to Smarden 11 m.; l. to					
Challock Lees - - - - -	1 $\frac{1}{2}$	53			

LONDON to ST. MARY CRAY.

* To ELTHAM, <i>Kent</i> , entrance of, p. 3 - - -	—	8	Mottingham - - -	2 $\frac{1}{4}$	8
l. to Shooter's Hill, 1 $\frac{1}{2}$ m.; through Eltham, l. to Dartford 8 $\frac{1}{2}$; r. to			Cold Harbour - - -	1	9
Southend - - - - -	1	9	Chislehurst, Church -	1 $\frac{1}{2}$	10 $\frac{1}{2}$
A little farther, l. to Maid- stone by Foot's Cray 25 $\frac{1}{2}$ m.; r. to			ST. MARY CRAY - -	2 $\frac{1}{4}$	13
Chislehurst - - - - -	2 $\frac{1}{4}$	11 $\frac{1}{4}$	Chislehurst. On r, Camden Place, Wm. Lushington, Esq.; and on l, Lady Mary Townshend. Beyond, on l, Frogna, Lord Visc. Sidney. Near it, Kemnel Farm, lately Right Hon. Sir Arch. Maedonald, Lord Chief Baron of the Exchequer; and Pheasant Lodge, Lady Wake.		
ST. MARY CRAY - - -	2 $\frac{1}{4}$	13 $\frac{1}{2}$			
OR,					
* To Lee, <i>Kent</i> , p. 3 - -	—	5 $\frac{1}{4}$			
At the 7th mile stone, turn on r. to					

LONDON to WYE.

To Charing, <i>Kent</i> , p. 7	—	48 $\frac{1}{4}$	Charing. Beyond, on l, Pett Place, Geo. Sayer, Esq.		
Westwell - - - - -	2 $\frac{1}{4}$	50 $\frac{1}{4}$			
Eastwell - - - - -	1 $\frac{1}{4}$	52			
Boughton Lees - - - -	1	53			
$\frac{1}{4}$ mile farther, r. to Ashford 3 m.; l. to Canterbury 11 $\frac{1}{2}$.			Eastwell. On l, Eastwell Park, Finch Hatton, Esq.		
WYE - - - - -	2 $\frac{1}{2}$	55 $\frac{1}{2}$			

LONDON to RYE and WINCHELSEA, (N. M.)

To Lewisham Bridge, <i>Kent</i> , p. 3 - - -	—	5	South End. On r, near the 8th mile- stone, Mrs. Flowers; and half a mile farther, on r, at a distance from the road, Beckenham Place, John Cator, Esq.		
Cross the Ravensbone river. l. to Greenwich 2 $\frac{1}{2}$ m.; for- ward to Dartford 11 $\frac{1}{2}$; r. to Maidstone 29 $\frac{1}{2}$					
Rushy Green - - - - -	1	6			
South End - - - - -	1 $\frac{1}{2}$	7 $\frac{1}{2}$			
r. to Sydenham 1 $\frac{1}{2}$ m.; and to Dulwich; a little farther,					

<i>r. to Beckenham 1½, and Croydon 6½.</i>				<i>Bromley Hill.</i> On <i>r.</i> , Rt. Hon. C. Long.
Bromley Hill - - -	1½	9		<i>Plaistow.</i> On <i>l.</i> , Plaistow Lodge, Mrs. Thellusson; and beyond, but not seen from the road, Freeland's, lately Thos. Raikes, Esq. and Claude Scott, Esq.
<i>l. to Plaistow ½ m.; entrance of Bromley, facing the college, r. to Croydon 6.</i>				<i>Bromley.</i> At entrance, on <i>l.</i> , Bromley College, erected by Bp. Warner in the reign of Charles II, for Clergymen's Widows. The number at present about 30, with an annual allowance of £50, and £60. to the chaplain.
* BROMLEY, beyond,				<i>Beyond the 10th mile-stone, on r.</i> , Sanz. Rickatts, Esq.; and a little farther, on <i>l.</i> , a white house, late Ed. Burrow, Esq.
M. H. - - - - -	1	10		<i>Mason's Hill.</i> Going up, see on the <i>l.</i> a brick house, Bishop of Rochester; and on <i>r.</i> , at Hayes, Ph. Dehane, Esq.
Mason's Hill - - -	½	10½		<i>Bromley Common.</i> Entering, on <i>r.</i> , Lady Jones, G. Norman, and M. Rhode, Esqrs.
<i>On Bromley Common, at the 12th mile-stone, r. to Westerham 10.</i>				<i>Lock's Bottom.</i> Near it, on <i>r.</i> , Hollydale House, Col. J. Kirkpatrick; on <i>l.</i> , J. Webb, Esq.; and a little farther, on <i>r.</i> , Holwood, Geo. Pocock, Esq. M. P.
Lock's Bottom - - -	2½	13		<i>Richmore Hill.</i> On <i>l.</i> , Halstead, Peter Cazalet, Esq.
* Farnborough - - -	1	14		<i>Morant's Court Hill.</i> On this hill an extensive prospect; on <i>r.</i> , Chevening, Earl Stanhope; Coombank, Lord F. Campbell; and Hill Park, J. H. Barrow, Esq.
Green Street Green -	1½	15½		<i>Riverhead.</i> On <i>r.</i> , Chipstead, — Polhill, Esq.; and beyond it, Montreal, Lord Amherst.
Pratt's Bottom - - -	1½	16½		<i>Seven Oaks.</i> On <i>r.</i> , Kippington, T. Motley Austin, Esq. At the end of the town, on <i>l.</i> , Knowle, Dukes of Dorset, and farther to the <i>l.</i> , the Wilderness, Earl Camden; on <i>r.</i> , a white house, M. Lambert, Esq.
Richmore Hill - - -	¾	17½		<i>River Hill.</i> At the bottom, on <i>r.</i> , Nizella, a new brick house, Thos. Ponton, Esq.; Beyond, on <i>l.</i> , Hen. Woodgate, Esq.; and a little farther, Belle Vue, Robt. Home Gordon, Esq.
Morant's Court Hill -	2½	20		<i>Tunbridge.</i> The Castle, — Woodgate, Esq. At 32, on <i>l.</i> , Summer Hill, — Woodgate, Esq., formerly inhabited by the famous Lambert, after the civil wars.
Dunton - - - - -	1	21		Near 33, on <i>r.</i> , Great Lodge, Wm. Clay, Esq.
<i>Cross the Darent river.</i>				At 36, on <i>r.</i> , Bay Hall, — West, Esq.
* River Head - - -	1	22		<i>Lamberhurst.</i> On <i>l.</i> , W. A. Moreland, Esq.; a little way off, on <i>r.</i> , Bayham Abbey, Earl Camden.
<i>r. to Westerham 4½ m.; l. to Maidstone 17½.</i>				At 41, on <i>l.</i> , Scotney, E. Hussey, Esq.
* SEVEN OAKS, P. O.	1½	23½		At 43, on <i>l.</i> , Combwell, the remains of a Priory, belonging to — Campion, Esq.
<i>l. to Dartford through Farningham 13 m.</i>				<i>Stone Crouch.</i> Between Stone Crouch
* White Hart, Seven Oaks Common - -	1	24½		
River Hill - - - -	½	24½		
Watt's Cross - - -	2½	27½		
<i>r. to Leigh 2 m.</i>				
* TUNBRIDGE - - -	2¾	30		
<i>l. to Maidstone 13½ m.</i>				
<i>Cross the river Medway.</i>				
<i>r. to Tunbridge Wells 5½.</i>				
* l. to Wood's Gate,				
T. G. - - - - -	4¾	34¾		
<i>r. to Tunbridge Wells.</i>				
Copping Crouch - -	¼	35		
<i>l. to Maidstone.</i>				
Kipping's Cross - -	1½	36½		
<i>l. to Maidstone.</i>				
Lindridge - - - -	1½	38		
<i>A mile before Lamberhurst, l. to Goudhurst 2½ m., and thence to Maidstone 13.</i>				
* Lamberhurst, Sussex	2	40		
<i>r. to Hadhurst 4½ m.</i>				
* Stone Crouch, Kent	3	43		
<i>A mile farther, l. to Goudhurst 3½ m.</i>				

ROADS measured from LONDON BRIDGE.

[11]

Flintwell, <i>Sussex</i> - -	1 $\frac{3}{4}$	44 $\frac{3}{4}$	and Flintwell, on l, Bedgebury, Mrs. Cartier.
Forward to Battle 12 m.; r. to Ticehurst 2; l. to			
Seacock's Heath - -	1	45 $\frac{3}{4}$	Seacock's Heath. On r, — Wardroper, Esq.
* Highgate, <i>Kent</i> - -	1 $\frac{3}{4}$	47 $\frac{1}{2}$	Highgate. On l, — Wilkins, Esq.; and on r, in the village of Hawkhurst, Elford, Sam. Boys, Esq., and a small ancient building, called the Hall House, David Jennings, Esq.; on l, a house of a particular construction, built by Mr. Turner, late a shopkeeper of the place. Beyond it, on l, Fowlers, Mrs. F. Bridger; and, not seen from the road, Tongs, a seat of the remarkable Sir Thos. Dunk, from whom it descended to the late Earl of Halifax, and now in possession of Frederick Wilson, Esq.
l. to Cranbrook 5 m.; r. to Hawkhurst $\frac{1}{2}$; and to Battle 11.			
Sandhurst - - - -	2 $\frac{3}{4}$	50 $\frac{1}{4}$	
Just before Newenden, l. to Tenterden 5 m.			
Newenden - - - -	2 $\frac{1}{2}$	52 $\frac{3}{4}$	
Cross the Rother river. $\frac{1}{2}$ a mile further, turn on l. through White Bread Lane to Four Oaks, a new Turnpike Road, saves 1 $\frac{1}{2}$ m.; or, r. to			
Northiam, <i>Sussex</i> - -	2	54 $\frac{3}{4}$	
Beckley - - - -	1	55 $\frac{3}{4}$	
Four Oaks - - - -	1 $\frac{1}{2}$	57 $\frac{1}{4}$	Rye. Entrance of, on r, Mountfield, T. P. Lamb, Esq.
l. to Newenden 3 m.			
Peasmarsh - - - -	1 $\frac{3}{4}$	59	Winchelsea. The Priory Church, the Friary, and the Castle.
* RYE - - - -	4	63	
* WINCHELSEA - -	3	66	

LONDON to RYE and WINCHELSEA, by SILVER HILL and BECKLEY, a New Turnpike Road (N. M.)

To Flintwell, <i>Sussex</i> , above - - - -	—	44 $\frac{3}{4}$	Beckley - - - -	1 $\frac{1}{4}$	57 $\frac{3}{4}$
l. to Rye 18 m.; r. to Tunbridge Wells 12; forward to			* RYE, above - - -	7 $\frac{1}{4}$	65
Hurst Green, T. G. -	3	47 $\frac{3}{4}$	* WINCHELSEA - -	3	68
r. to Burwash 4 m.; to Heath field 10; and to Lewes 24. A mile farther, forward to Battle 7 $\frac{1}{2}$; l. to			Silver Hill is a very strong Military Post, commanding a most extensive and beautiful prospect. The Barracks will contain 2000 men.		
Silver Hill, Barracks -	1 $\frac{1}{4}$	49	Hurst Green. On l, — Micklethwaite, Esq.		
Springate's Hill, T. G. -	$\frac{1}{2}$	49 $\frac{1}{2}$	Bodiam Bridge. Near it, Bodiam Castle, Sir Godfrey Webster, Bart.		
Knowl Hill, T. G. - -	2	51 $\frac{1}{2}$	Rye, An appendage to the Cinque-Ports, is a populous well-built Town. Its Harbour being choked up with sand, will admit only small vessels. In the reign of Edward III. this place was walled and fortified.		
l. to Sandhurst.			Winchelsea, one of the Cinque-Ports, was built in the reign of Edward I. It is now a place of no consequence, though it still retains its privileges, and returns two members to parliament.		
Bodiam Bridge - -	$\frac{1}{2}$	52			
Cross the Rother river. $\frac{1}{2}$ mile farther, l. to Ewhurst 1 m.					
Staple Cross - - -	1 $\frac{3}{4}$	53 $\frac{3}{4}$			
r. to Robertsbridge 4 m.; forward to Rye, by Cripp's Corner 11; l. to					
Horn's Cross, T. G. -	2 $\frac{3}{4}$	56 $\frac{1}{2}$			

LONDON to RYE and WINCHELSEA, by ROBERTSBRIDGE,
(N. M.)

To Flimwell, <i>Sussex</i> ,			Cripp's Corner - - -	1½	54½
p. 11 - - - - -	—	44½	l. to Beckley by Staple Cross		
l. to Rye 18 m.; r. to Tun-			4 m.		
bridge Wells 12; forward			Broad Oak, T. G. - - -	3½	57½
to			r. to Brede 1 m.; l. to Beck-		
Hurst Green, T. G. -	3	47½	ley 3.		
r. to Burwash 4 m.; to			Udimore - - - - -	2½	60
Heathfield 10; and to			Direction Post - - -	½	60½
Lewes 24. A mile farther,			r. to Winchelsea 3 m.; Lon-		
l. to Rye by Silver			don to		
Hill 16½.			* WINCHELSEA 63½		
* Robertsbridge - -	2½	50½	* RYE, Strand Gate -	3½	64½
To Robertsbridge by Tun-					
bridge Wells, Frant, and			Hurst Green. On l, — Mickethwaite,		
Ticehurst 51½ m. See the			Esq.; and upon an eminence on r,		
Road from London to			Rose Hill Park, John Fuller, Esq.		
Hastings, p. 15.			M. P. for Sussex.		
Vine Hall - - - - -	2½	52½			
r. to Battle 3½ m.; l. to					

LONDON to RYE, through MAIDSTONE and CRANBROOK.


* To ROCHESTER,			Borley Hill. On r, in the vale, are the		
p. 2 - - - - -	—	29	stones called Kitt's Cot House, a great		
The Bell - - - - -	4	33	antiquity. Here was an Abbey in		
Borley Hill - - - - -	½	33½	which stood a <i>Rood of Grace</i> and the		
* MAIDSTONE - - -	4	37½	image of St. Rumbald, which were		
r. to Tunbridge 13½ m.; l. to			taken from the Monks, and broke to		
Key Street 9½.			pieces at St. Paul's Cross in 1538. Two		
Loose - - - - -	2½	40	miles beyond, on l, the Abbey, Lady		
Cross Cox Heath to			Austen; and about a mile farther, on		
Linton - - - - -	1½	41½	l, Lady Calder.		
Stile Bridge - - - - -	1½	43	Maidstone. On l, Vintners, H. Champ-		
Cross the Beult river.			neys, Esq. Beyond, on l, Mote Park,		
r. to Goudhurst 6½ m.; l. to			Lord Romney.		
Staplehurst - - - - -	3½	46½	Loose. On l, Boughton Mount, Richard		
Iden Green - - - - -	½	47	Savage, Esq.		
Cambden's Hill - - -	2	49	Linton. On l, Boughton Place, Sir		
½ mile farther, l. to Tenterden			Thomas Ryder; and Linton Place,		
9 m.			Edw. Mann, Esq.		
CRANBROOK - - -	2	51	Cambden's Hill. On l, Sissinghurst		
l. to Tenterden 8 m.			Castle, belonging to Sir Horace Mann,		
Hartley Street - - -	2	53	Bart.		
This road falls into the road			Cranbrook. Within half a mile of it,		
to Rye through Tunbridge,			Swift Place, Major Austen. At Cran-		
near the 47th mile-stone.			brook was erected the first Woollen		
* Highgate - - - - -	2½	55½	Manufactory, by those Flemings who		
* RYE, <i>Sussex</i> , p. 11 -	15½	71	settled there through the encourage-		
			ment of Edward III.		

Another Road to Rye.

* To Wrotham Heath, Kent, p. 6 - - -	—	26½	Cross Cox Heath to Linton - - - - -	3½	35½
l. to Maidstone 8½ m.; r. to Offam - - - - -	1	27½	* RYE, p. 12 - - -	29½	65½
Teston - - - - -	4	31½	Teston. On l., an elegant seat of Lord Barham. At Teston is a large Stone Bridge over the Medway.		
r. to Tunbridge 9½ m.; l. to Maidstone 4.			Farleigh. Wm. Philip Perriss, Esq. Linton is near Cox Heath, where there was a large camp in 1780.		
Farleigh - - - - -	1	32½			
l. to Maidstone; r. to Goud- hurst.					

LONDON to CROYDON, through LEWISHAM and
BECKENHAM.

To South End, Kent, p. 9 - - - - -	—	7½	South End. Between South End and Beckenham, on l., Beckenham Place, the late John Cator, Esq.		
Forward to Bromley 2½ m.; r. to Beckenham - - - - -	1½	9	Beckenham. On r., the Parsonage, a new built handsome house, the Rev. Mr. Rose; and, in the middle of the village, on r., H. Jackson, Esq; about a mile on l., Langley Park, Lord Gwy- dir. At Beckenham, on l., a lodge with two gates, one leading to the re- sidence of R. H. A. Bennet, Esq., the other to Eden Farm, the beautiful seat and grounds of Lord Auckland; and about a mile farther, at Elmer's End, another lodge to the same place.		
l. to Bromley 1½ m.			Stroud Green. — Humphrey, Esq.		
Elmer's End - - - - -	1	10	Addiscombe. Addiscombe Place, late Earl of Liverpool, now a Seminary of Ca- dets for the E. India Company; on l., Alex. Adair, Esq; and farther on r., J. Brickwood, Esq.		
Stroud Green, Surrey - - -	1½	11½			
Addiscombe - - - - -	1	12½			
* CROYDON, the Hospital - - - - -	1	13½			


 Croydon is nine miles and a half
from Westminster Bridge, ten miles
and a half from Cornhill, and nine-
teen miles from East Grinstead.

LONDON to BECKENHAM, through CAMBERWELL and
DULWICH.

To the* Elephant and Castle, Guide Post, Surrey - - - - -	—	1	Camberwell. On l., Grove Hill, Dr. Lottsom, and seats of J. Perkins, Esq. and Sir C. De Crespigny, Bart.		
Walworth - - - - -	1	2	Dulwich Hill. Descending the hill a fine prospect. On r., Casino Hall, — Shaw, Esq. On l., Champion Hill, J. Martineau, Esq. &c.		
Camberwell - - - - -	1	3	Dulwich. Entrance of the Common, the Cottage, Lord Thurlow.		
l. to Peckham ¾ m.			Penge Gate. On r., Knight's Hill, Lord Thurlow.		
Denmark Hill, Obser- vatory - - - - -	¾	3½			
Red Post - - - - -	¾	4			
r. to Kennington Common 2 m.					
Over Dulwich Hill to Dulwich, College - - -	1	5			
Penge Gate - - - - -	¾	5½			

Croydon Canal - - -	1 $\frac{1}{4}$	7	Penge Common. On r, Penge Cottage,
Penge Common, Crooked			— Giffard, Esq.
Billet - - - - -	$\frac{1}{2}$	7 $\frac{1}{2}$	Beckenham. For the seats, see the road,
Beckenham, Church,			p. 13, through Lewisham.
Kent - - - - -	1 $\frac{1}{2}$	9	

LONDON to EAST GRINSTEAD, through WESTERHAM.

* To BROMLEY,			 The road from Eaton Bridge to
Kent, p. 10 - - -	—	10	East Grinstead is very bad; the Traveller would better go from Westerham,
r. to Croydon 6 m.; l. to			round by Godstone.
Chislehurst 3 $\frac{1}{4}$. On the			
Common, at the 12th mile-			The Coach from London to Westerham
stone, r. to			turns off on the right, beyond Mason's
Keston Mark - - -	3	13	Hill, near the 11th mile-stone, see p. 10,
Keston - - - - -	1 $\frac{1}{2}$	14 $\frac{1}{2}$	and passes through Hayes to Keston, for
Leves Green - - -	1	15 $\frac{1}{2}$	the convenience of taking up passengers
South Street - - -	3 $\frac{1}{4}$	18 $\frac{3}{4}$	and parcels. The distance is nearly the
* WESTERHAM - - -	2 $\frac{3}{4}$	21 $\frac{1}{4}$	same as in the adjoining column.
r. to Ryegate 13 $\frac{1}{4}$ m., and to			Keston. A little before, on l, Holwood,
East Grinstead by God-			Geo. Porock, Esq. M. P. At Hol-
stone 16 $\frac{1}{4}$; l. to Maidstone			wood, was a Roman encampment,
22.			called Cæsar's Camp, through which
Lindhurst - - - -	3 $\frac{1}{2}$	25 $\frac{1}{4}$	the road used to pass. Mr. Pitt turned
Eaton Bridge - - -	1 $\frac{1}{2}$	26 $\frac{3}{4}$	the road, and enclosed the Camp in
Cross the Medway river.			his grounds.
Stamford's End, T. G. -	1	27 $\frac{3}{4}$	Westerham. On l, near Brastead, Hill
l. through Hartfield and			Park, J. H. Barrow, Esq. At Wes-
Maresfield to Lewes 24			terham, Squerries, John Ward, Esq.
m.; r. to			Westerham was the birth-place of Ge-
* EAST GRINSTEAD,			neral Wolfe, who was interred in the
Sussex - - - - -	5	32 $\frac{3}{4}$	Church.

LONDON to HASTINGS, by TUNBRIDGE, LAMBERHURST, and FLIMWELL, (N. M.)

To Flimwell, Sussex,			Hurst Green. Between Hurst Green and
p. 11 - - - - -	—	44 $\frac{3}{4}$	Robertsbridge, on l, Silver Hill, with
l. to Rye 18 m.; r. to Tun-			Barracks built on it to contain two
bridge Ifells 12 m.; for-			thousand men: a very strong military
ward to			post, commanding a most extensive
Hurst Green, T. G. -	3	47 $\frac{3}{4}$	and beautiful prospect. A mile to the
l. to Lewes 24 m.			l. of Robertsbridge, the Abbey; two
Cross the Rother river to			miles farther, on r, Court Lodge, Rev.
* Robertsbridge - - -	2 $\frac{1}{2}$	50 $\frac{1}{4}$	Rich. Rideout; and near it, the gate
Vine Hall - - - - -	2 $\frac{1}{2}$	52 $\frac{3}{4}$	of the beautiful private road of the Earl
l. to Rye 11 $\frac{1}{4}$ m.			of Ashburnham, extending through
Wartlington - - - -	1 $\frac{1}{2}$	54 $\frac{1}{4}$	his grounds near six miles, to his
* BATTLE - - - - -	1 $\frac{3}{4}$	56	fine seat at Ashburnham, well worth
Battle, T. G. - - - -	$\frac{1}{2}$	56 $\frac{1}{2}$	visiting.
r. to Lewes 24 m.; forward to			Battle. The Abbey, Dowager Lady
Crowhurst Park - - -	1 $\frac{1}{2}$	59	Webster. This place takes its name
			from a decisive battle fought in 1066,
			between King Harold and William the

ROADS measured from LONDON BRIDGE.

[15]

Beaumont - - - -	1	59	Conqueror, where Harold was slain. Battle is noted for its manufacture of Gunpowder. Three miles beyond Battle, on r, Crowhurst Place, Henry Cresset Pelham, Esq.; and a little farther, on l, Beaumont, Sir James Bland Burgess, Bart.
Ore - - - -	2½	61½	
About half a mile farther, l. to Rye 10½ m.			
Turnpike Gate - - -	1½	62½	
* HASTINGS, Swan Inn - - - -	1	63½	

LONDON to HASTINGS, by TUNBRIDGE WELLS, (N. M.)

* To TUNBRIDGE, Kent, p. 10 - - -	—	30	Tunbridge. Here are the Ruins of a large Castle, erected by Richard Earl of Clare, natural son of Richard I. Duke of Normandy. A mile and a half beyond Tunbridge, on r, James Burton, Esq.
l. to Maidstone 13½ m.			
Cross the river Medway.			
r. to Southborough -	3	33	
Nonsuch Green - - -	½	33½	
* Tunbridge Wells - -	2¼	35¼	Southborough. At the entrance, on r, Old Bounds, Lord Darnley.
Through the town, r. to Lewes 22½ m.			
Frant, Sussex - - -	2	37½	
Sleech's Cross, r. c. -	¾	38½	
r. to Mayfield 6 m.; to Lewes 22½; and to East Bourne 25½; l. to			
Wadhurst - - - -	3¾	42¼	Tunbridge Wells were first discovered by Dudley Lord North, in 1606. Here are handsome buildings for the accommodation of visitors, a good market, and shops noted for their elegant turnery ware.
Shover's Green - - -	1	43¾	
r. to Burwash 8 m.; to Brightling 9½; and to Heathfield 9½; l. to			
Ticehurst - - - -	2	45¼	
Division of the Road -	½	45¾	
l. to Flimwell 1½ m.; to Rye 18; r. to the junction of the road from			Shover's Green. Beyond, on l, Whiligh, Geo. Courthope, Esq.
Flimwell - - - -	2¼	48	
Hurst Green, r. c. -	1	49	
* HASTINGS, p. 14 and 15 - - - -	16	65	

Another Road.

To Watt's Cross, Kent, p. 10 - - - -	—	27½	Leigh. Through Leigh, on r, Hall Place, Sir J. B. Burgess, Bart.
r. to Leigh - - - -	2	29½	
Penshurst - - - -	2½	31½	
Cross the river Medway to Speldhurst - - - -	2¾	34½	
* Tunbridge Wells - -	2	36½	
* HASTINGS, above -	29½	65½	Penshurst. On r, Redleaf, Rev. Mr. Harvey; and on l, Penshurst Place, — Sidney, Esq. This was the residence of the accomplished statesman Sir Philip Sidney.

LONDON to NEW ROMNEY.

To Kipping's Cross,		<i>Another Road to New Romney.</i>	
<i>Kent, p. 10</i> - - -	—	<i>To Staplehurst, Kent,</i>	—
<i>Forward to Battle 19½ m.;</i>	36½	<i>p. 12</i> - - - - -	46½
<i>and to Rye 26½.</i>		<i>I den Green</i> - - - -	½ 47
<i>r. to Matfield Green</i> -	1½ 38	<i>Cambden's Hill</i> - -	2 4
<i>l. to Maidstone 12 m.; r. to</i>		<i>½ mile farther, r. to Cran-</i>	
<i>Brenchley</i> - - - -	1½ 39½	<i>brook 1½ m.; l. to</i>	
<i>Horsemonden Heath</i> -	2 41½	<i>Milkhouse Street</i> - -	1½ 50½
<i>l. to Maidstone 12 m.; r. to</i>		<i>* NEW ROMNEY,</i>	
<i>Lamberhurst 3.</i>		<i>as in the adjoining</i>	
<i>Goudhurst Gore</i> - -	1½ 43	<i>column</i> - - - - -	22½ 73
<i>Goudhurst</i> - - - -	1 44		
<i>Eden Green</i> - - -	1½ 45½		
<i>Wilsley</i> - - - -	2¼ 48¼		
<i>l. to Maidstone 12¼ m.; r. to</i>			
<i>Cranbrook 1; London to</i>		<i>Goudhurst. On r, Bedgebury, Mrs.</i>	
<i>CRANBROOK 49½ m.</i>		<i>Cartier.</i>	
<i>Forward to Milkhouse</i>		<i>Eden Green. On r, the Mated House,</i>	
<i>Street</i> - - - -	½ 48¾	<i>in the Vale of Glosenbury, which, in</i>	
<i>l. to Smarden 7½ m.; r. to</i>		<i>the time of Richard III, was the re-</i>	
<i>Gofford Green</i> - - -	¾ 49½	<i>sidence of Walter Rookherste, other-</i>	
<i>r. to Cranbrook 1½ m.</i>		<i>wise Roberts, Esq., whose family mo-</i>	
<i>Forston Green</i> - - -	3 52½	<i>numents are in Cranbrook Church.</i>	
<i>* TENTERDEN</i> - - -	4 56½	<i>Milkhouse Street. On r, Swift Place,</i>	
<i>r. to Newenden 5½ m.; l. to</i>		<i>Major Austen:</i>	
<i>Ashford 11¼.</i>		<i>Tenterden was formerly noted for a ma-</i>	
<i>Leigh Green</i> - - -	1½ 57¾	<i>nufracture of cloth. The Steeple of</i>	
<i>Reding Street</i> - - -	2¼ 60	<i>the Church is a handsome and lofty</i>	
<i>Appledore</i> - - - -	2½ 62½	<i>building.</i>	
<i>Snargate</i> - - - -	2½ 65	<i>Snargate. The Church stands in Rom-</i>	
<i>Road to Brenzett</i> - -	1¼ 66¼	<i>ney Marsh.</i>	
<i>l. to Brenzett ½ m.; and</i>		<i>Old Romney was once a large town, and</i>	
<i>thence to Ashford.</i>		<i>had a safe and commodious harbour.</i>	
<i>Old Romney Mill</i> - -	2½ 68½	<i>New Romney is one of the Cinque-Ports.</i>	
<i>r. to Lydd 3 m.; London to</i>		<i>Its chief trade is in cattle, which are</i>	
<i>LYDD 71¾ m.</i>		<i>fed in the marshes.</i>	
<i>Forward to</i>			
<i>* NEW ROMNEY</i> -	2½ 71¼		

LONDON to SMARDEN.

To Milkhouse Street,			
<i>Kent, above</i> - - -	—	48¾	
<i>Three Chimnies</i> - -	2½ 51½	<i>Bidenen is a populous village, and has</i>	
<i>Bidenen</i> - - - -	1½ 52¾	<i>a handsome Church.</i>	
<i>Standen</i> - - - -	1 53¾		
<i>SMARDEN</i> - - - -	2½ 56¼		


LONDON to EAST BOURNE, through TUNBRIDGE and
MAYFIELD, (N. M.)

To Frant, <i>Sussex</i> , p. 15	—	37 $\frac{3}{4}$	The best and nearest road to East Bourne, and that which the Stage Coach and Travellers go, is through East Grinstead and Uckfield. See the Roads measured from WESTMINSTER BRIDGE.
Sleech's Cross, T. G. -	$\frac{3}{4}$	38 $\frac{1}{2}$	
l. to Wadhurst 3 $\frac{1}{2}$ m.; to Rye 27; and to Hastings 26 $\frac{1}{2}$.			
Mark Cross, T. G. - -	2 $\frac{3}{4}$	41 $\frac{1}{4}$	
Mayfield - - -	3	44 $\frac{1}{4}$	Frant. Near Frant, on r, Eridge Park, Earl of Abergavenny; and on l, Shernfold Place, a magnificent Pavilion, built by C. E. Pigou, Esq.
l. to Heathfield, a summer road, 4 $\frac{1}{2}$ m.			
Well Brook - - -	1	45 $\frac{1}{4}$	
Butchers' Cross, T. G. -	2	47 $\frac{1}{4}$	
Croust Corner, <i>Direction Post</i> - - -	1 $\frac{1}{4}$	48 $\frac{1}{2}$	Gate-House. On l, J. A. Dalrymple, Esq.
r. to Buxted Bridge 4 m.; to Maresfield 6.			
Gate House - - -	1	49 $\frac{1}{2}$	Cross-in-Hand. About one mile and a half on l, Heathfield Park, (formerly Baily Park) F. Newbery, Esq. The tower commands a most beautiful and extensive view over the sea and the surrounding country.
Forward to Lewes 12 $\frac{1}{2}$ m.; l. to			
Cross-in-Hand, T. G. -	$\frac{3}{4}$	50 $\frac{1}{4}$	
l. to Heathfield 2 $\frac{1}{2}$ m.; to Burwash 7 $\frac{1}{4}$; and to Battle 14; r. to			
Little London - - -	1 $\frac{3}{4}$	52	Horsebridge. Half a mile before Horsebridge, on r, the Broad, Jer. Mason, Esq.
Horeham, T. G. - -	1 $\frac{1}{4}$	53 $\frac{1}{4}$	
* Horsebridge, T. G. -	4	57 $\frac{1}{4}$	Willingdon. On r, Ratten, Inigo Freeman Thomas, Esq.
r. to Lewes 10 $\frac{1}{2}$ m.; $\frac{1}{2}$ m. farther, l. to Battle 14 $\frac{1}{2}$; r. to			
HAILSHAM, T. G. -	1 $\frac{1}{2}$	58 $\frac{3}{4}$	East Bourne is a place of frequent resort for bathing in the summer season, and is noted for plenty of birds in its vicinity called <i>Wheatears</i> ; and upon the Beach a circular Fort has been constructed of great strength, with a deep Ditch, capable of holding many Men, with Casemates Bomb-proof, &c. &c.
r. to Willingdon - -	5	63 $\frac{3}{4}$	
* East Bourne - - -	2	65 $\frac{1}{4}$	
* South Bourne - - -	$\frac{3}{4}$	66 $\frac{1}{4}$	
Sea Houses - - -	$\frac{3}{4}$	67 $\frac{1}{4}$	South Bourne. On r, Compton Place, Lord George Cavendish.
OR,			
To HAILSHAM, T. G. -	—	58 $\frac{3}{4}$	
l. to Stone Cross - -	3 $\frac{3}{4}$	62 $\frac{1}{4}$	
Sea Houses - - -	3 $\frac{1}{4}$	65 $\frac{1}{4}$	

II. GREAT AND DIRECT ROAD

MEASURED FROM THE

SURREY SIDE of LONDON BRIDGE through NE
With the Roads branching from them
Market and Sea-Port Towns.

 From the Surrey Side of London Bridge to Vauxhall Turnpike Gate.....	2 3 18
From the Surrey Side of Blackfriars Bridge to Ditto.....	2 2 8
From the Surrey Side of Westminster Bridge to Ditto.....	1 5 0
From the Stones' End in the Borough to Ditto.....	1 5 2
From the General Post Office, through the Borough, to Ditto..	2 6 38

The Mile Stones on the Portsmouth Road, as far as Sheet Bridge, are reckoned from the Stones' End (near the King's Bench), in the Borough of Southwark, which is distant from the Surrey Side of London Bridge 6 Furlongs and 16 Poles.

Beyond Sheet Bridge, the Mile Stones shew the Distance from the Standard in Cornhill, from whence the whole of this Road was formerly measured; hence the Distances in the following Route will be $\frac{1}{2}$ of a Mile too great, as far as Sheet Bridge, for the 29th Mile Stone stands within the Town of Guildford; but beyond Sheet Bridge, they will be too little, according to the Mile Stones from the Standard in Cornhill.

The Farnham Road, beyond Guildford, is measured from the Standard in Cornhill; and the Chichester Road, from London Bridge: our Distances are all taken from London Bridge, and the addition of $\frac{1}{2}$ a Mile will give the Distances from the General Post Office.

LONDON to PORTSMOUTH and GOSPORT.—MAIL COACH ROAD, (N. M.)

To Newington, T. G.			Vauxhall Belmont House, E. Woodford, Esq.
Surrey - - - -	—	1	
Vauxhall, T. G. - -	1 $\frac{1}{2}$	2 $\frac{1}{2}$	Wandsworth. The Iron Rail Way, which goes from the Thames to Croydon.
Battersea Rise - - -	2	4 $\frac{1}{2}$	Putney Heath. At the entrance, D. Rucker, Esq.; and on <i>l</i> , a house built by Sir William Fordyce, on part of the Common enclosed by him.—A little farther on <i>l</i> , Wimbledon Park, Earl Spencer; and on <i>r</i> , — Brant, Esq. On <i>l</i> of the Obelisk, at Wimbledon, Earl Fitzwilliam, Sir William Beaumarice Rush, Bart., and Lord Melville; and on <i>r</i> , the seat of the late
* Wandsworth Bridge	1 $\frac{1}{2}$	6	
Cross the Wandle river.			
<i>r</i> . to Putney 1 m.; and to Richmond, through East Sheen 5.			
Putney Heath, Obelisk	1 $\frac{3}{4}$	7 $\frac{3}{4}$	
<i>r</i> . to Putney 1 m.; <i>l</i> . to Wimbledon 1 $\frac{1}{2}$; $\frac{1}{2}$ m. far-			

ther, r. to Roehampton and Richmond.			Rt. Hon. Wm. Pitt. At the end of Putney Heath, on r, Richmond Park, Lord Sidmouth, Countess of Pembroke, &c. Beyond Richmond Park, on l, Combe, Lord Hawkesbury.		
* KINGSTON, Castle Inn - - - - -	4½	12	Thames Ditton. On r, Ember Court, Rt. Taylor, Esq.; the late Sir Rich. Jos. Sullivan, Bart., and Ed. Grubb, Esq.		
r. to Richmond 3½ m.; to Staines 9½. Through the town, l. to Ewell 5½.			Esher. On r, Esher Place, — Spicer, Esq.; and beyond it, on l, Claremont Park, Chas. Ellis, Esq. A mile and a half beyond Esher, on r, Burwood Park, Sir John Frederick, Bart.; and beyond it, on r, between Walton and Weybridge, Ashley Park, Sir H. Fletcher, Bt.; and Oatlands Park, His Royal Highness the Duke of York.		
Thames Ditton - - - - -	1½	13½	Cobham. Near Cobham, on r, Burwood House, Sir John Dalling, Bart.; and Burhill, J. K. Tynte, Esq. Beyond Cobham, on l, the celebrated ground called Pain's Hill, — Moffat, Esq.; beyond which, about a mile to the r, at Byfleet, Robt. Sparks, Esq.; Pointers, — Page, Esq.; and Hatchford, Miss Ramsey.		
* Esher - - - - -	2½	16	Ripley. Before, on l, Ockham, Ld. King. Beyond 26, on l, Clandon Park, Earl of Onslow; on r, Send Grove, Mr. Serjeant Ouston.		
* Cobham, George Inn	3½	19½	Near 27, on r, Sutton Place, a noble seat of J. W. Weston, Esq.		
Cross the river Mole.			Guildford. Half a mile before Guildford, on r, Stoke Park, F. Hillier, Esq.		
* Ripley - - - - -	4½	23½	Catherine Hill. A mile beyond, on r, Losely, Major Molyneux.		
1½ m. farther, r. to Woking 2½.			Godalming. Before Godalming, on l, on a hill, Capt. Peirpoint. At Godalming Bridge, on r, Westbrook Place, Nath. Godbold, Esq. Beyond Godalming, on l, Busbridge, lately Sir Rob. Barker, now H. H. Townsend, Esq.		
* GUILDFORD, White Hart Inn - - - - -	5½	29½	Maford. On l, — Gooch, Esq.; on r, on the Heath, Pepper Harrow Park, Lord Visc. Middleton.		
l. to Epsom through Leatherhead 16½ m.			Hind Head Hill. At the top of the hill, see, on r, a deep dell, called Hackam Bottom, or the Devil's Punch Bowl. At 48, on l, Milland Church, below which is Milland House, — Wilkes, Esq.		
l. to Ryegate 18½ m.			Petersfield. Two miles beyond Petersfield, on r, Maple Durham, Lord Stawell.		
Cross the river Wey.			Horndean. On l, at a distance from the road, Stanstead Park, — Way, Esq.		
r. to Farnham 10 m.; l. to Catherine Hill - - - - -	1	30½	Purbrook. On l Purbrook House, Lord Ennismore; and on r, Mount Pleasant, Capt. Smith.		
* GODALMING - - - - -	3	33½			
l. to Petworth, through Hambledon 14½ m.					
Milford - - - - -	1½	35			
l. to Petworth 14 m.					
Mousal - - - - -	¾	35¾			
l. to Haslemere 6½ m.					
Over the Heath to Hind Head Hill - - - - -	5	40½			
r. to Seven Thorns - - - - -	3	43½			
* Liphook, Anchor Inn, Hants - - - - -	2½	46			
r. to Rake, Sussex - - - - -	3½	49½			
Sheet Bridge, Hants - - - - -	3½	53			
* PETERSFIELD, Red Lion - - - - -	1½	54½			
r. to Alton 12½ m.					
* Horndean - - - - -	7½	61½			
Over the Bere Forest to Purbeck, or Purbrook - - - - -	4	65½			

Ports Down - - -	1½	67	Halfway Houses - - -	2½	71½
r. to Bishop's Waltham 11 m.; l. to Havant 4.			* PORTSMOUTH - - -	1	72½
Cosham - - - - -	¾	67½	Cross the Ferry to		
r. to Fareham 5 m.; l. to Havant 4.			* GOSPORT - - - - -	½	72½
Portsea Bridge - - -	½	68½	Ports Down. On r, Southwick, — Micklethwaite, Esq.		
Enter Portsea Island.			Portsea Bridge. On r, see Porchester Castle, a very ancient structure.		
Hilsea - - - - -	½	68½			

LONDON to FARNHAM, through GUILDFORD.

* To GUILDFORD, Surrey, p. 19 - - -	—	29½	Guildford. A mile and a half beyond Guildford, on l, Losely, Major Molyneux. Six miles beyond Guildford, on r, Poyle House, — Townsend, Esq.
Or from Cornhill 30½ m.			
* FARNHAM - - - - -	10	39½	Farnham. About two miles before Farnham, on l, Moore Park, — Timson, Esq.; and Waverley Abbey, — Thompson, Esq. Entrance of Farnham, on r, Farnham Castle, Bishop of Winchester.

From Hyde Park Corner to Farnham, by Bagshot, is 38 miles and a ½, from whence Roads branch to Winchester, Southampton, Gosport, &c.

LONDON to ARUNDEL, through PETWORTH, (N. M.)

* To GODALMING, Surrey, p. 19 - - -	—	33½	Milford. On l, — Gooch, Esq.
l. to Petworth, through Hambledon 14½ m.			Witley. On l, Rev. John Chandler.
Milford, entrance of -	1½	35	Cripple Crouch Hill. Beyond it, on l, Shillingley Park, Earl of Winterton.
r. to Petersfield 19½ m.; a little farther, r. to Haslemere 6½; l. to			Fisher's Street. Here great quantities of charcoal are made for the ordnance office. On r. of Fisher's Street, Black Down Hill, on the side of which is an old house, R. Yaldwyn, Esq.
Witley, end of - - -	2	37	
A mile farther, l. to Godalming 4 m.			
North Bridge Bar - -	2½	39½	Petworth. Earl of Egremont. In the armoury of this house is a sword, supposed to have been the sword of the famous Henry Hotspur.
l. to Godalming through Hambledon 4½ m.			
Chiddingfold - - -	½	40	Fittleworth. On l, Walter Smith, Esq.
Over Cripple Crouch Hill, Sussex, to			Bury Hill. On l, see Parham Park, Sir Cecil Bishopp, Bart.
Fisher's Street, Sussex -	3	43	
l. to Haslemere 3½ m.			
North Chapel - - -	1	44	Houghton Hill. From the top, a most commanding and beautiful view of the sea and the country adjacent, with the windings of the river Arun.
* PETWORTH - - -	5	49	
r. to Midhurst 6½ m.; and to Chichester, through Duncton 14½.			
l. to Dugler Lake, T. G. ½ mile farther, l. to Pulborough 3.	2½	51½	
Fittleworth - - - -	¾	52½	
Fittleworth Bridge - -	½	52½	

Cross the Rother river.			<i>Arundel.</i> The Castle, a seat of the Duke
Bury Old Gate - - -	2	54½	of Norfolk. Whoever possesses this
Here you join the road to			seat, as owner, becomes Earl of Arun-
Arundel through Pulbo-			del, without any patent or creation
rough.			from the Crown. No other spot in
Bury, <i>White Horse</i> -	1¼	56	England possesses this peculiar dignity.
Bury Hill, <i>the summit</i> -	1	57	It was given by the Empress Maud to
Houghton Hill, <i>ditto</i> -	1¼	58½	William de Albani, as a recompence
* <i>ARUNDEL</i> , Norfolk			for his defence of it against King Ste-
<i>Arms</i> - - - - -	2¼	60½	phen. It descended to the Norfolk
			family in 1579. The present Duke
			has expended great sums of money in
			the improvement of this noble place.

LONDON to CHICHESTER, through HASLEMERE, with a
Branch to PORTSMOUTH.

* To GODALMING,			* MIDHURST - - -	3¼	49½
<i>Surrey</i> , p. 19 - - -	—	33½	Cocking, T. G. - - -	2½	52½
Milford, <i>entrance of</i> -	1½	35	Singleton - - -	3	55½
r. through Mousal to <i>Peters-</i>			r. through <i>West Dean</i> and		
<i>field</i> 19½ m. Beyond			<i>Mid Lavant</i> to <i>Chichester</i>		
<i>Milford</i> , l. to <i>Petworth</i>			6½ m.; forward to		
13½; a little farther, r.			<i>East Lavant</i> - - -	3	58½
to <i>Mousal</i> .			* CHICHESTER - - -	2¼	61
The route of the Post is			<i>Midhurst.</i> On l, <i>Cowdray Park</i> , W. S.		
through <i>Mousal</i> , ¼ of a			<i>Poyntz</i> , Esq. The noble old mansion		
mile out of the way.			was burnt down a few years ago.		
l. to <i>Brook Green</i> - -	3¼	38½	<i>Singleton.</i> Beyond, on r. of 56, at <i>West</i>		
<i>Gray's Wood</i> - - -	2¼	40½	<i>Dean</i> , <i>Cannon House</i> , <i>Lord Selkay</i> .		
* HASLEMERE, M. H.	1½	42	On r. of 57, in the road to <i>Mid Lavant</i> ,		
l. to <i>Petworth</i> 9½ m.			<i>Binderton House</i> , <i>Hon. John Peachey</i> .		
<i>Sussex Bells. Sussex</i> -	1	43	<i>East Lavant.</i> On r, at <i>West Stoke</i> ,		
r. to <i>Liphook Common</i> 5 m.			<i>General Lenox</i> ; and on l, <i>Goodwood</i> ,		
Here you join the road,			<i>Duke of Richmond</i> .		
at p. 19, a mile and ¼			<i>Chichester</i> , besides its <i>Cathedral</i> , has		
from <i>Liphook</i> . London to			seven small Churches built with <i>flint</i>		
* PORTSMOUTH			<i>stone</i> . The city is walled round, and		
72½ m.			its four gates may be seen from the		
<i>Fernhurst</i> - - - -	2	45	<i>market-place</i> . Roman coins and Ro-		
<i>Henley Green</i> - - -	1½	46½	man pavements have been discovered		
<i>Entrance of Midhurst</i> , l. to			here. The city was rebuilt by <i>Cissa</i> ,		
<i>Petworth</i> 6½ m.			King of the South Saxons; hence it		
			derived the name of <i>Cissa's Ceaster</i> .		

Another Road to CHICHESTER, with a Branch to PETWORTH.

* To GODALMING,				
<i>Surrey</i> , p. 19 - - -	—	33½		
<i>Busbridge</i> - - - -	1	34½	<i>Busbridge.</i> Lately <i>Sir Rob. Barker</i> , now	
<i>Hyde Style Farm</i> - -	1¼	35½	<i>H. Townsend</i> , Esq.	
<i>Hambleton</i> - - - -	1	36½		
<i>Brick Kiln Common</i> -	½	37½		
<i>North Bridge Bar</i> - -	1	38½		

r. to Godalming, through
Witley 6 m.

Chiddingfold - - - $\frac{1}{2}$ 38 $\frac{1}{2}$

Over Cripple Crouch Hill,
Sussex, to

Fisher's Street, Sussex - 3 41 $\frac{1}{2}$

l. to Petworth 6 m.; Lon-
don to

* PETWORTH 47 $\frac{1}{2}$ m.

r. to Leckford Bridge - 3 $\frac{1}{2}$ 45 $\frac{1}{2}$

Bexley Hill - - - - 1 46 $\frac{1}{2}$

Easebourn - - - - 2 $\frac{1}{2}$ 49

l. to Petworth 6 m.; $\frac{1}{2}$ mile
farther, r. to Haslemere

7 $\frac{1}{2}$; l. to

* MIDHURST - - - 1 50

* CHICHESTER, p. 21 11 $\frac{1}{2}$ 61 $\frac{1}{2}$

Chiddingfold. Over Cripple Crouch
Hill, on l, among the woods, Shil-
lingley Park, Earl of Winterton.

LONDON to CHICHESTER, through PETWORTH and DUNTON, (N. M.)

* To PETWORTH,

p. 20 - - - - - 49

l. to Arundel 11 $\frac{1}{2}$ m. Thro'
the town, r. to Midhurst 6 $\frac{1}{2}$.

l. to Conder's Hole, T. G. 1 $\frac{1}{2}$ 50 $\frac{1}{2}$

Cross the Rother river.

Dunton, bottom of the

Hill - - - - 2 $\frac{1}{2}$ 52 $\frac{1}{2}$

Ditto, top of ditto - $\frac{1}{4}$ 53 $\frac{1}{2}$

Littleton, Junction of the

new and old Roads - 1 54 $\frac{1}{2}$

Benges, Smith's Shop - 1 $\frac{1}{4}$ 56 $\frac{1}{4}$

$\frac{1}{2}$ m. farther, l. to Bognor

9 $\frac{1}{2}$; r. to

Sebbage Gate - - - 1 $\frac{3}{4}$ 58

Halnecker, Public

House - - - - 1 $\frac{1}{2}$ 59 $\frac{1}{2}$

Maudling, Arundel

Road - - - - 1 $\frac{1}{2}$ 61 $\frac{1}{2}$

l. to Arundel 8 m.

* CHICHESTER, en-

trance - - - - 1 $\frac{1}{2}$ 62 $\frac{1}{2}$

Chichester Cross - - $\frac{1}{2}$ 63 $\frac{1}{2}$

Dunton. Before Dunton, on l, Burton
Park, John Biddulph, Esq.; and a
mile farther, on r, Wool Lavington,
John Sargent, Esq.

Halnecker On r, Halnecker Park, Duke
of Richmond; and a little farther, on
r, Goodwood, a most beautiful and
commanding situation, the residence
of the Duke of Richmond.

LONDON to HAVANT.

* To PETERSFIELD,

Hants, p. 19 - - - - 54 $\frac{1}{4}$

r. to Alton 12 $\frac{1}{2}$ m.

Gravel Hill - - - - 4 $\frac{1}{4}$ 58 $\frac{1}{2}$

A little farther, r. to Ham-
bledon 4 $\frac{1}{2}$ m.

* Horndean - - - - 3 $\frac{1}{4}$ 61 $\frac{3}{4}$

r. to Portsmouth 10 $\frac{1}{2}$ m.; l.

cross the Forest of Bere, to

Leigh - - - - 2 $\frac{1}{2}$ 64 $\frac{1}{2}$

* HAVANT - - - - 1 $\frac{1}{2}$ 65 $\frac{1}{4}$

Horndean. On l, Stansted Park, lately
Richard Barwell, Esq., now — Way,
Esq.

Leigh. On r, W. Garrett, Esq.



III ROADS

IN THE ISLE OF WIGHT.

	MILES
London to Southampton, from Hyde Park Corner, the Route of the Poole Mail Coach, is	77
By Bishop's Waltham	75½
By Basingstoke and Winchester	74½

London to Portsmouth, from the Surrey Side of London Bridge, the Route of the Mail Coach, is	79½
--	-----

By Water. { From Southampton to Cowes	12
{ From Portsmouth to Cowes	12
{ From Portsmouth to Ride	5

☞ A Mail Packet sails from Southampton to Cowes every Morning at Seven o'Clock, and returns every Evening at Three.

INNS which supply POST HORSES.

COWES. The Fountain and Vine.	LOWER RIDE. Bugle.
NEWPORT. Bugle, Green Dragon, and Sun.	UPPER RIDE. Nag's Head, and Star.
	YERMOUTH. Bugle, and George.

INNS which do not supply POST HORSES.

UPPER RIDE. Yelf's Hotel.	NITON. The White Lion.
BONCHURCH. The Union Inn.	BRIXTON. The New Inn.
VENTNOR. New Inn, near Steephill.	FRESHWATER GATE Inn.

COWES to BRADING.

* To NEWPORT - -	5	Newport. Five miles beyond, on Knighton House, M. Bisset, Esq.
1 mile beyond Newport, l. to Ride 7 m.		Brading. A mile before Brading, on l. Nunwell, Sir W. Oglander, Bart.; on r, Grove House, D. Colling, Esq.
r. over Arreton and Ashey Downs to		
Brading - - - -	7½ 12½	Or.

OR, COWES to BRADING, *circuitously*.

* To NEWPORT - -	—	5	Cowes. On an eminence beyond Cowes, Belle Vue, George Ward, Esq. Two miles from Cowes, on <i>l</i> , Medham, Edw. Green, Esq.
<i>4 mile beyond Newport, r. to Brading, over Arreton Downs 6½ m.; l. to</i>			
Wootton Bridge - -	4	9	Wootton Bridge. On <i>r</i> , Fern Hill, Lord Bolton. Between Wootton Bridge and Binstead, on <i>l</i> , on the coast, the ruins of Quarr Abbey, now a barn.
Binstead - - - -	3	12	
* Ride - - - -	2	14	
St. John's - - - -	1	15	St. John's. E. Simeon, Esq. Between St. John's and the Priory, on <i>l</i> , Fairy Hill, Rev. H. Oglander; and near it, Sea Grove, Mrs. Smith.
<i>r. to Brading 3 m.; or to</i>			
The Priory - - - -	3	18	
St. Helen's Green - -	1	19	
Brading - - - -	2½	21½	The Priory. Sir Nash Grose, Knt.

COWES to RIDE.

Cross the Ferry to			East Cowes. On <i>r</i> , on the hill, a Castle belonging to J. Nash, Esq. About half a mile on <i>l</i> , the elegant building of Lord H. Seymour. About a mile from East Cowes, on <i>l</i> , Osborne, the late Robt. Pope Blachford, Esq.
East Cowes - - - -	—	½	
Wootton Bridge - -	3½	4	Wootton Bridge. Near this place, Fern Hill, Samuel Shute, Esq.
Binstead - - - -	3	7	
* Ride - - - -	2	9	

COWES to SHANKLIN.

* To NEWPORT - -	—	5	Standen. Capt. Hamilton.
St. George's Down -	2	7	Pidford. Pidford House, Rev. Dr. Worsley.
Arreton - - - -	2	9	
Brenston - - - -	2½	11½	Niton. On <i>r</i> . of Niton, St. Catherine's rocky cliffs. In the year 1799 several of these rocks were overthrown by violent convulsions of the earth. Farther, on <i>r</i> , the extraordinary and tremendous chasm, called Blackgang Chine. Between Niton and St. Lawrence, on <i>r</i> , Mirables Cottage, the summer retreat of George Arnold, Esq.
Apse - - - -	1½	13½	
Shanklin - - - -	1½	15	
<i>OR, circuitously.</i>			
* To NEWPORT - -	—	5	St. Lawrence. Between St. Lawrence and Steephill, on <i>r</i> , the Marine Cottage and Vineyard of Sir Richard Worsley, Bart.
Standen - - - -	1½	6½	Steephill. Here is a Cottage belonging to Lord Dysart. Between Steephill and Bonchurch, Boniface, Mrs. Bowdler.
Pidford - - - -	1½	8	
<i>l. to Steephill by Godshill 7 m.</i>			
Beerlay - - - -	4½	12½	
Niton - - - -	1½	14	
St. Lawrence - - -	3½	17½	
Steephill - - - -	1	18½	
Bonchurch - - - -	2	20½	
Shanklin - - - -	2	22½	

COWES to STEEPHILL.

* To NEWPORT - -	—	5	Standen. Capt. Hamilton.
Standen - - - -	1½	6½	Pidford. Pidford House, Rev. Dr. Worsley.
Pidford - - - -	1½	8	

<i>r. to Steephill by Niton</i> 10½		
<i>4 m.</i>		
Godshill - - - - -	2	10
Wroxall - - - - -	3½	19½
Steephill - - - - -	1½	15

Godshill. Between Godshill and Wroxhall, on *r.*, Appledurcombe Park, Sir Richard Worsley, Bart.

COWES to the NEEDLES.

↗ *The Seats are referred to in the Circuitous Route.*

* <i>To NEWPORT</i> - - - - -	—	5
Carisbrook - - - - -	1	6
<i>l. to the Needles, by Shorwell and Brixton, 17½.</i>		
Calbourne - - - - -	4½	10½
Over the Downs to		
Freshwater Gate - - -	6½	16½
Needles Light-House -	3½	20

OR, circuitously.

* <i>To NEWPORT</i> - - - - -	—	5
Carisbrook - - - - -	1	6
<i>r. to Yarmouth by Calbourne</i> 10½ <i>m.; and to the Needles, over the Downs, 14.</i>		
Shorwell - - - - -	4	10
Brixton - - - - -	2	12
Mottestone - - - - -	2	14
Brook - - - - -	1	15
Freshwater Gate - - -	5	20
Needles Light-House -	3½	23½

Carisbrook. On *l.*, the Castle. Here Charles I. was detained a prisoner three months.
Shorwell. On *r.* North Court, Richard Bull, Esq. Beyond Shorwell, Wolverton, Charles Arcedeckne, Esq.
Freshwater Gate. On *r.*, at the distance of about a mile, on the right bank of the river Yar, Aston House, — Hicks, Esq.
Freshwater. About two miles *r.* of Freshwater Gate, Freshwater House, E. Rushworth, Esq. A mile beyond Freshwater, on the left bank of the river Yar, opposite Yarmouth, at Norton, Norton Cottage, — Mitchell, Esq.; and Norton Lodge, Thomas Binstead, Esq.
The Needles are sharp-pointed rocks, situated at the western extremity of this island.

COWES to YARMOUTH.

<i>To Whitehall</i> - - - - -	—	2½
Newtown - - - - -	4½	7½
Shallfleet - - - - -	1½	8½
* <i>YARMOUTH</i> - - - - -	4	12½

OR,

* <i>To NEWPORT</i> - - - - -	—	5
Newtown - - - - -	5½	10½
Shallfleet - - - - -	1½	11½
* <i>YARMOUTH</i> - - - - -	4	15½

OR, circuitously.

* <i>To NEWPORT</i> - - - - -	—	5
Carisbrook - - - - -	1	6

l. to the Needles, by Shorwell 17½ *m.; and by the Downs, 14.*
 Calbourne - - - - - 4½ 10½
 Thorley - - - - - 5½ 15½
l. to the Needles 6½ *m.*
 * *YARMOUTH* - - - - - 1 16½
Carisbrook. Three miles beyond, on *r.*, Swainston House, Sir John Barrington, Bart.
Calbourne. On *l.*, Westover House, Lord Holmes.
Yarmouth. Col. Home.

RIDE to BONCHURCH.

To St. John's	- - -	—	1	<i>Brading.</i> Two miles and a half on <i>l</i> ,
Brading	- - -	3	4	Hermit's Hole, a curious cavity in
<i>r. to Newport, over Arreton</i>				Culver Cliff. Between Brading and
<i>Down 7½ m.</i>				Royal Heath, on <i>l</i> , Sandown Fort.
Royal Heath	- - -	2½	6½	<i>Royal Heath.</i> The late J. Wilkes, Esq.
Shanklin	- - -	2	8½	<i>Shanklin.</i> The Chine, a fine chasm
Bonchurch	- - -	2	10½	with a fall of water. A mile beyond
				Shanklin, on <i>l</i> , Luccombe Chine.
				<i>Bonchurch.</i> On <i>l</i> , the Promontory called
				Dunnose.

RIDE to ST. HELENS.

To St. John's	- - -	—	1	<i>St. Helens.</i> On <i>l</i> , the Priory, Sir Nash
Nettlestone	- - -	2	3	Grose, Knt. St. Helen's Bay is often
St. Helens	- - -	¾	3¾	the station of the Royal Navy in time
				of war.

YARMOUTH to the NEEDLES.

To Thorley	- - -	—	1	<i>Thorley.</i> Between Thorley and Fresh-
<i>r. to Freshwater Gate</i>	- - -	3½	4½	water Gate, on <i>r</i> , Aston House, —
Needles Light-House	- - -	3½	7½	Hicks, Esq.
OR,				
Cross the river Yar to				<i>Norton.</i> Norton Lodge, Thomas Bin-
Norton	- - -	—	¾	stead, Esq.; and Norton Cottage, —
Freshwater	- - -	1	1½	Mitchell, Esq.
Weston	- - -	1	2½	<i>Freshwater.</i> Freshwater House, E. Rush-
The Needles	- - -	2½	5½	worth, Esq.

IV. GREAT AND DIRECT ROADS

MEASURED FROM THE

SURREY SIDE OF WESTMINSTER BRIDGE,

With the ROADS branching from them to Market and
Sea-Port Towns.

From the Surrey Side of London Bridge to Kennington M. P. P.	
Turnpike Gate	1 7 11
From the Surrey Side of Blackfriars Bridge to Ditto	1 6 1
From the Surrey Side of Westminster Bridge to Ditto	1 3 0
From the General Post Office, through the Borough, to Ditto ..	2 3 9

The Mile Stones on the Brighton Road, through Lewes and Ryegate, are numbered both from Westminster Bridge and Cornhill, making exactly the difference of 1 Mile. The Miles from Cornhill will shew the Distances from the General Post Office, Lombard Street.

LONDON to BRIGHTHELMSTONE, through LEWES, (N. M.)

To Kennington, T. G.			
Surrey - - - - -	—	1½	Brixton Causeway. On l, at a distance, see Knight's Hill, late Lord Thurlow.
Brixton Causeway - -	2	3½	Streatham. On l, — Brown, Esq.; on r, Mr. Borradaile; and on l, Earl of Coventry.
Streatham - - - - -	2	5½	Croydon. On l, Addiscombe Place, late E. of Liverpool; now a Seminary of Cadets for E. I. Company. At Croydon was a Palace formerly belonging to the Archbp. of Canterbury, now a Callico Printer's. The first prelate who resided here was Archb. Peckham, in 1278, and the last, Archb. Herring, in 1757. In this palace Archb. Parker gave an entertainment to Queen Elizabeth, which lasted seven days. Through Croydon, on r, Haling Grove, W. Hammond, Esq.
r. to Mitcham 2½ m.; l. to			
* CROYDON, entrance			
of - - - - -	4	9½	Purley. On l. of the 12th mile-stone, Purley, T. Leverton, Esq., late the residence of — Tooke, Esq., whence the etymological work of John Horne Tooke, Esq. has derived the singular title of "The Diversions of Purley." And on the Hill above Purley Downs, on l, Sanderstead, Mrs. Wiggell.
A short distance in the town,			
l. to Bromley 6½ m.; r. to			
Mitcham 3½; to Ewell			
7½; and to Epsom 9½.			
Croydon Turnpike - -	¾	10	Rose and Crown. On r, the Lodge Gate to Garston Hall, C. A. Saville, Esq.
About a mile beyond, l. to			
Sanderstead 1½ m.			
Purley, Direction Post -	1½	11½	
l. over Riddlesdown to			
Rose and Crown Inn -	2½	13½	
Or by keeping along Sme-			
tham Bottom to the r.			
about ¾ a mile, and then			
bearing to the left, a new			
road is made to the Rose			
and Crown, which avoids			
Riddlesdown Hill, and is			
only a ¼ of a mile about.			
r. to Ryegate 9 m.			

Marden Park Lodge -	1½	15½	Marden. On l. of 17, Marden Park, Sir Wm. Clayton, Bart., now in the occupation of John Hatsell, Esq.; and near it, but not in sight from the road, Flower, Hon. G. Neville, and Rooknest, Lady Strachey.
Half Moon Inn -	½	15½	
Quarry House Gate -	2½	18	
¼ of a mile farther, l. to Westerham 7 m.			
* Godstone Green -	1	19	Fellbridge. Near it, on r, Fellbridge Park, the late Sir G. A. Shuckburgh Evelyn, Bart., now in the occupation of John Nicholls, Esq.
At the 19th mile-stone, r. to Bletchingley 1½ m.; London to			
Bletchingley 20½ m.			East Grinstead. On r, Saint Hill, —
Stanstead Borough -	1½	20½	Crawford, Esq.; and on l, East Court, E. Cranston, Esq. Two miles to the l. of East Grinstead, Hammerwood Lodge, M. D. Magens, Esq. M. P.
Blindly Heath, T. G. -	2½	23	Forest Row. A mile on l, Ashdown House, J. T. Fuller, Esq.; and Holly Hill, W. Breton, Esq.
New Chapel Green -	2	25	At 32, on r, Kidbrook, Right Hon. Charles Abbot, Speaker of the House of Commons.
r. to Brighton, through Linfield and Ditchling 27½ m.			Wych Cross. On l, Pepperingford, —
Fellbridge, Sussex -	2	27	Bradford, Esq.
* EAST GRINSTEAD	1½	28½	Maresfield. Before it, on l, Maresfield Park, J. Newnham, Esq.
Cross the Medway river to			Uckfield. Before it, on l, Buxted Place, Miss Shuckburgh Evelyn. On r, the Rocks, R. T. Sureatfield, Esq.
Forest Row -	2½	31½	Horstead. On r, Horstead Place, —
l. to Tunbridge Wells 12 m.			Chase, Esq.
Wych Cross, T. G. -	2½	34	On l. of 47, Plashet Park, Lord Gage.
r. to Lewes, through Chailey, 15½ m.			Lewes, seated on the Ouse, which is navigable for Barges, contains six Parish Churches. Near this town was fought a bloody battle in 1263, when Henry III. and his son, afterwards Edward I, were made prisoners by the Earl of Leicester.
Nutley -	3	37	Ashcomb. On r, — Boyce, Esq.
Entrance of Maresfield, r. to Cuckfield 13 m.; l. to Tunbridge Wells 13.			Falmer. On r, Stanmer Park, Earl of Chichester.
* Maresfield -	2½	39½	Brighton. About a mile and a half before Brighton, the Cavalry Barracks. Brighton was formerly a poor fishing town, but has for some years past become a place of fashionable resort, and now contains many handsome buildings. Here Charles II. embarked for France in 1651, after the battle of Worcester. Brighton is the station of the Packet Boats to and from Dieppe in France, during peace. Here the Prince of Wales has built an elegant Pavilion.
½ mile farther, l. to Tunbridge Wells 13½ m.; to Mayfield 9½; to Cross-in-Hand 7½; and to Heathfield 9½.			
r. to * Uckfield -	1½	41½	
½ mile farther, l. to Hailsham 12 m.			
Horstead -	2	43½	
Near Cliff, l. to Battle 26 m.; to Tunbridge Wells 22; to Cross-in-Hand 11½; to Heathfield 14½; and to Hailsham 12.			
Cliff -	6	49½	
Cross the river Ouse.			
* LEWES, Town Hall	½	50	
Guide Post -	½	50½	
r. to Chailey 5½ m.; l. to			
The Barracks -	¾	51½	
Ashcomb, T. G. -	¾	51½	
Falmer -	2½	54	
* BRIGHTHELMSTONE, Castle Inn	4½	58½	

ROADS measured from WESTMINSTER BRIDGE.

[29]

OR,				* LEWES 49 m.	
To Wych Cross, T. G.				r. to * BRIGHTON,	
p. 28 - - - - -	—	34		p. 28 - - - - -	7½ 56½
Danehill - - - - -	2½	36½			
Sheffield Bridge - -	2½	39½		Sheffield Bridge. On l, Sheffield Park,	
Chailey Common - -	2	41½		Lord Sheffield.	
r. to Cuckfield 7 m.; l. to				Chailey. On l, at a distance from the	
Maresfield 5½.				road, Newick Park, Sir Elijah Impey,	
Chailey - - - - -	1½	42½		Knt.	
Cook's Bridge - - -	3½	46		Cook's Bridge. On l, Coney Burrows,	
Offam Street - - -	1	47		J. West, Esq.	
Guide Post - - - -	1½	48½		Offam Street. On r, Thomas Parting-	
l. to Lewes ½ m.; London to				ton, Esq.; and Combe Place, George	
				Shiffner, Esq.	

LONDON to BRIGHTHELMSTONE, through LINDFIELD and DITCHLING.

To New Chapel Green,			Stanmer - - - - -	4	49
Surrey, p. 28 - - -	—	25	* BRIGHTHELM-		
Copthorn Common -	1½	26½	STONE - - - - -	3½	52½
Turner's Hill, T. G. Sussex	3½	30½			
Apstead Green - - -	4½	34½	Turner's Hill. Before this place, on r,		
Cross the Ouse Navigation.			Rowfant, Rev. Mr. Bethune. Three		
* Lindfield - - - -	2½	37	miles beyond Turner's Hill, on r,		
Through Lindfield, l. to			Wakehurst Park, Captain Peyton.		
Maresfield 10 m. A mile			Lindfield. Near it, on l, Mrs. Board.		
farther, r. to Cuckfield 2.			Ditchling Hill. The highest in the		
Wevelsfield - - - -	4	41	county of Sussex, is 858 feet above the		
Ditchling, T. G. - -	4	45	level of the sea.		
r. to Horsham, through Cow-			Stanmer. On l, Earl of Chichester.		
fold 17½ m.					

LONDON to BRIGHTHELMSTONE, through RYEGATE, (N. M.)

To Kennington, T. G.			Clapham Common. At the entrance, on		
Surrey - - - - -	—	1½	l, lately Lord Teignmouth, and several		
l. to Croydon 8½ m.			others. At the end of the Common,		
Stockwell Common,			on r, — Saville, Esq., Samuel Thornton,		
Swan - - - - -	1	2½	Esq., Henry Thornton, Esq., &c.		
r. to Lambeth, l. to Croydon.			&c. &c.		
Clapham Common,			On l. of the 4th mile-stone, late Rt. Hon.		
Plough - - - - -	1	3½	Sir Henry Cavendish, Bart.		
r. through Clapham to King-			Tooting. On l. of the 7th mile-stone,		
ston 8½ m.			Rt. Hon. Lord Redesdale, late Chan-		
Upper Tooting, Bell Inn	2½	5½	cancellor of Ireland.		
Lower Tooting - - -	½	6	Mitcham. Near Mitcham, Biggin House,		
r. to Dorking, through Ewell,			Wm. Abbot, Esq.		
10½ m.; l. to					
Upper Mitcham - - -	1½	7½			

<i>l. to Croydon 3½ m.</i>				<i>Lower Mitcham.</i> On <i>r</i> , at the Bridge, Henry Hoare, Esq.
Lower Mitcham, King's				
<i>Head - - - - -</i>	$\frac{3}{4}$	8½		
<i>Cross the Wandle river.</i>				
<i>At the 9th mile-stone, l. to</i>				<i>Banstead Downs.</i> On <i>l.</i> of the Obelisk, the Oaks, Earl of Derby.
<i>Carshalton 1½ m.</i>				
* Sutton, Cock Inn -	3	11½		<i>Beyond the 16th mile-stone, on r, Tad-</i> <i>worth Court, — Hudson, Esq.</i>
<i>r. to Ewell 3½ m.; l. to</i>				
<i>Croydon 4½.</i>				
Banstead Downs, Obelisk	1½	13		<i>Walton Heath.</i> A mile on <i>l.</i> , Chipstead, John Fanshawe, Esq.
<i>r. to Ewell 2½ m.; l. to</i>				
<i>Banstead l.</i>				
Canbatch Farm - - -	2	15		<i>On l. of 18, Upper Gatton, Chas. Nath.</i> <i>Bailey, Esq.</i>
<i>Near ½ a mile farther, r. to</i>				
<i>Ewell 3½ m.; and thence</i>				<i>Gatton Inn.</i> On <i>l.</i> , Gatton Park, Col. Wood.
<i>to Kingston 5½.</i>				
Tadworth, T. G. - - -	1	16		
Walton Heath, T. G. -	2	18		<i>Ryegate.</i> On <i>r</i> , the Priory, — Mowbray, Esq. The neighbourhood abounds
Gatton Inn - - - - -	1	19		with Fuller's Earth and Medicinal
* RYEGATE, M. H. - -	2	21		Plants. About half a mile from Rye-
<i>r. to Dorking 6½ m.; l. to</i>				gate, between Cockshut Hill and
<i>Westerham 14.</i>				Wood Hatch Turnpike Gate, on <i>l.</i> , — Yallop, Esq., and J. Goose, Esq.;
Dovers Farm - - - -	1½	22½		on <i>r</i> , — Carter, Esq., and — Price, Esq.
<i>Cross the Mole river.</i>				
Hookwood Common -	3½	26½		<i>Near the 37th mile-stone, on l, Bridge</i> <i>House, Admiral Douglas.</i>
* Crawley, George Inn,				
<i>Sussex - - - - -</i>	4	30½		<i>Pease Pottage Gate</i> is at the entrance of Tilgate Forest; on <i>l.</i> , Tilgate Cottage, G. Pigot, Esq.; on <i>r</i> , — Knowleys, Esq. Half a mile farther, on <i>r</i> , Holm-
Pease Pottage Gate -	2½	33		bush, — Oliphant, Esq.
<i>r. to Horsham, l. to Tilgate</i>				
<i>Forest.</i>				
Hand Cross - - - - -	2	35		<i>Whiteman's Green.</i> Near this place, on <i>l.</i> , Bridge House, — Grainger, Esq.
<i>r. to Horsham 7 m.</i>				
Slough Green, T. G. -	3	38		<i>Cuckfield.</i> Beyond, on <i>r</i> , Cuckfield Place, Mrs. Sergison.
Whiteman's Green -	1	39		
* CUCKFIELD, King's				<i>Clayton.</i> On <i>r</i> , Danny, H. Campion, Esq.
<i>Head - - - - -</i>	½	39½		
<i>l. to Maresfield 13 m.</i>				<i>Patcham.</i> On <i>r</i> , late John Payne, Esq.;
Ansty, T. G. - - - -	1½	41		and on <i>l.</i> , Swanmer, Earl of Chiches-
St. John's Green - -	2½	43½		ter.
Stonepound, T. G. - -	2½	46		<i>Preston.</i> On <i>l.</i> , Nath. Kemp, Esq.
<i>l. to Ditchling 2 m.; r. to</i>				
<i>Horsham, through West</i>				
<i>Grinstead, 16 m.</i>				
Clayton, Church - - -	1½	47½		
Piecomb, Church - -	1	48½		
Patcham - - - - -	2½	50½		
Preston, Church - - -	1½	52½		
<i>Near Brighton, l. to Ditch-</i>				
<i>ling 7 m.; and to Lewes 8.</i>				
* BRIGHTHELM-				
STONE - - - - -	1½	54		

LONDON to BRIGHTHELMSTONE, through DORKING and STYNNING, (N. M.)

To Lower Tooting, Surrey, p 29 - -	—	6	Merton. On l, Merton Place, late Lord Nelson; on r, Wimbledon Grove, Jas. Farquahar, Esq. On r. of Merton, at Wimbledon, Earl Spencer, and Sir Stephen Lushington, Bart.
r. to BRIGHTHELMSTONE, thro' Ryegate, 48 m.	1	7	Beyond the 8th mile-stone, on l, Morden Hall, Sir Robt. Burnet; and a little distance from it, a new-built seat, Abraham Goldsmid, Esq.
Merton, Bridge - -	2½	9½	Morden. On r, Morden Park, J. Calvert Clarke, Esq.; and, at a distance, on r, Coombe House, Lord Hawkesbury.
Cross the Wandle river. ½ mile farther, r. to Wim- bledon 1½ m.; and to King- ston 5½.	3½	13	Ewell. On l, John Pollard, Esq., — Mears, Esq., and T. Woodman, Esq.; on r, — Williams, Esq.
Morden, Church - -	1½	14½	Epsom. Before Epsom, on l, on the hill, Nork House, Lord Arden. Through Epsom, on r, Horton Park, — Trotter, Esq.; on l, — Haynes, Esq., Mrs. Hudson, Lady Dakingfield, J. Robinson, Esq.; and Woodcot Park, Lewis Tessier, Esq. Beyond, on l, Headley Hill, Rt. Ladbroke, Esq.; and Hookbreed Grove, E. Knipe, Esq.
* EWELL, Bull's Head - - - -	2½	16½	Ashtead. On l, Ashtead Park, Rich. Howard, Esq. Beyond Ashtead, on l, Ashtead House, — Munro, Esq.; and at a distance, on r, may be seen Fetcham, Mrs. Hankey; and on l, at a considerable distance, a fine view of Norbury Park, Wm. Lock, Esq.
r. to Kingston 5½ m.; l. to Ryegate 9.	1½	18½	Leatherhead. On r, in the bottom, Earl of Tyrconnel; and on r, Randall Park, Sir John Coghill, Bart. At the end of Leatherhead, on r, Thorncroft, H. Bolton, Esq.; on l, — Whitfoord, Esq.
* EPSOM, King's Head - - - -	2	20½	Mickleham. On r, Norbury Park, W. Locke, Esq., and Lady Talbot; on l, Juniper Hill, Sir Lucas Pepys, Bart.
r. to Esher 5½ m.	1	21½	Burfoot Bridge. On l, Box Dale, Geo. Barclay, Esq.; and beyond it, the Grove, Mrs. Bockett.
Ashtead - - - -	1½	23½	Dorking. Before Dorking, on r, on the Hill, Denbys, Wm. Jos. Denison, Esq. Entrance of Dorking, on l, Shrub Hill, Lord Leslie; and beyond it, on l, Deepden, Sir Charles Burrell, Bart.; and Chart Park, Sir Charles Talbot. Through Dorking, on l, Mrs. Warnford.
* Leatherhead, Church A little before the Church, r. to Guildford 11½ m.	3½	26½	Bear Green. On l, Leith Hill Obelisk. Leith Hill is higher than any hill in Surrey, Sussex, or any of the adjoin-
Cross the river Mole.	1	27½	
Mickleham, Church - -	1½	29½	
Burfoot Bridge - - -	2	31½	
Cross the river Mole. Entrance of Dorking, l. to Ryegate 6½ m.	¾	32	
* DORKING, M. H. -	3½	35½	
Through Dorking, r. to Guild- ford 12½ m.	1½	37	
Holmwood, T. G. - -	2½	39½	
Bear Green - - - -			
Capel, Crown Inn - -			
Shire Mark Mill - -			
Enter Sussex.			
Kingfold, T. G. Sussex -			
1½ mile farther, r. to Warn- ham ¼ m.; and thence to Arundel 22; l. to			
* HORSHAM, entrance			
l. to BRIGHTHELMSTONE, through Hemfield 22 m.; r. to			
Den Park - - - -			
Southwater - - - -			
A mile farther, r. to Wor- thing by Shipley 14½ m.			

West Grinstead - -	3½	42½	ing counties, being 993 feet perpendicular above the level of the sea.
Hare and Hounds - -	1½	44½	
<i>l. to Henfield 3½ m.; thence to Brighton 10½; and to London, by Hand Cross, 44½.</i>			
* STEYNING, M. H. -	5½	50	Horsham. On r, R. Hurst, Esq.; and Hill's Place, Lady Irwin. Beyond Horsham, on l, Den Park, W. Markwick, Esq.
Direction Post - -	½	50½	
<i>r. to Worthing 7½ m.</i>			
<i>l. to Bramber, Church -</i>	1	51½	West Grinstead. On l, West Grinstead Park, Walter Burrell, Esq.; and on r, Knepp Castle, Sir Charles Merrick Burrell, Bart.
Cross the Adur river.			
Beeding - - - -	½	52	
Beeding Hill - - -	1	53	Steyning. Within a mile of Steyning, on r, Wiston Park, Charles Goring, Esq.
<i>r. to Old Shoreham 2 m.; 2 miles and a half farther, r. to Worthing, through Old Shoreham, Lancing, and Sompting, 8½.</i>			
Southwick Mill - -	3¼	56¼	Above Wiston, Chanctonbury Hill, 814 feet perpendicular above the level of the sea.
* BRIGHTHELM-STONE - - - -	4½	60½	

LONDON to WORTHING.

* To STEYNING, Sussex, above - -	—	50	Worthing is frequented as a retired bathing-place, and has increased greatly within a few years. Coaches and waggons go regularly from London to this place, and here are two Inns that supply Post Horses, viz. the <i>New Inn</i> , and the <i>Sea House Hotel</i> . The sea is said to be gradually gaining ground on this coast.
Direction Post - -	½	50½	
<i>l. to Brighton 10½ m.; r. to Sompting - - - -</i>	4½	55	
Keep to the right, and then to the left, to			
Broadwater - - - -	1½	56¼	
* WORTHING, Sea Houses - - - -	2	58½	

A New Turnpike Road, less Hilly, and saving Four Miles.

* To HORSHAM, Sussex, p. 31 - -	—	35½	Den Park. On l, W. Markwick, Esq.
Den Park - - - -	1½	37	Shipley. On l, West Grinstead Park, Walter Burrell, Esq.; and Knepp Castle, Sir Charles Merrick Burrell, Bart.
Southwater - - - -	2¼	39¼	
A mile farther, keep to the right to			
Shipley - - - -	2½	41½	Ashington Common. On r, Worminghurst Park, Duke of Norfolk.
Ashington, Windmill -	4¼	46	Washington. On l, Wiston Park, Chas. Goring, Esq.; and one mile beyond, on r, Highden, C. F. Goring, Esq.
Washington Common -	2	48	
Finden - - - -	2½	50½	Finden. On r, W. Frankland, Esq., and the late — Richardson, Esq.
The Arundel Road - -	2	52	
<i>r. to Arundel 7 m.</i>			
* WORTHING, Sea Houses - - - -	2½	54½	

LONDON to BRIGHTHELMSTONE, through HORSHAM
and HENFIELD, (N. M.)

* To HORSHAM, Sussex, p. 31	—	35½	83 There is another road to Brighton, from Hyde Park Corner. Thus, to Kingston (see the road from London to Chertsey, p. 42) 10 miles, thence to Ewell 5½, and thence to Brighton (p. 31 and 32) 47½; in all, 63½.
Forward to Brighton, thro' Steyning, 25 m.; ¼ mile beyond Horsham, l. to Hand Cross 8; r. to			
Cowfold, Church - -	6½	42½	
Corner House, T. G. -	2½	44½	Horsham. Between Horsham and Cow- fold, on r, Nuthurst Lodge, late Wm. Nelthorpe, Esq., now his sister's.
Moak Bridge - - -	¼	45½	At 39, you enter St. Leonard's Forest, by Monk's Gate.
Cross the Adur river.			
Crouch Hill, T. G. -	¾	46½	Moak Bridge. On l, Shermanbury Place, Rev. Mr. Challen.
* Henfield, George Inn	1	47½	Terry's Cross. On l, Woodmancote Place, John Dennett, Esq.; and far- ther to the l, at Albourn, Albourn Place, the property of Chas. Goring, Esq.
Terry's Cross - - -	1½	48½	
New Timber, T. G. -	2½	51½	
Saddlescombe Farm -	½	52	
4½ m. farther, l. to Stey- ning 9½ m.; and to Wor- thing 12½.			
* BRIGHTON, Castle Inn - - - - -	5½	57½	New Timber Place. John Lewis Newn- ham, Esq.

LONDON to SOUTH and EAST BOURNE, through
UCKFIELD.

* To Uckfield, Sussex, p. 28 - - - - -	—	41½	East Hoathley. On r, Hall Land Park, late Duke of Newcastle, now Earl of Chichester; the House destroyed, and the Park converted into Farms.
½ mile farther, r. to Lewes 8; l. to			
East Hoathley - - -	5	46½	
Whitesmith Green -	2	48½	
½ mile farther, r. to Lewes 8.			
* Horsebridge, T. G. -	4	52½	Horsebridge. Near it, on l, the Broad, Jer. Mason, Esq.
* South and East Bourne, p. 17 - - - - -	9½	61½	

LONDON to NEWHAVEN and SEAFORD.

* To LEWES, Sussex, p. 28 - - - - -	—	50	Newhaven has a convenient little har- bour, whence coals and other articles are carried up the river Ouse to Lewes.
Iford - - - - -	1½	51½	
Rodmill - - - - -	1	52½	
Deans - - - - -	2	54½	Seaford is a borough and a sea-port, which has suffered greatly by the de- predations of foreign enemies; it was attacked by the French in 1560, who were repulsed by Sir Nicholas Pelham.
Piddinghoe - - - -	1	55½	
* Newhaven - - - -	1	56½	Seaford is famous for the small birds called Wheatears.
Cross the Ouse river to			
Bishopstone - - - -	2	58½	
Blachington - - - -	¾	59½	
* Seaford - - - - -	¾	60½	

LONDON to GUILDFORD, through EWELL and LEATHERHEAD.

* To Leatherhead, Surrey, p. 31 - - -	—	18½	Leatherhead. A mile beyond, on r, Fetcham Park, Mrs. Hankey.
l. to Dorking 4½ m.			Great Bookham. On r, Eastwick Park, James Lawrell, Esq.; and on l, Vis-
r, Cross the river Mole to			countess Downe. Half a mile beyond
Great Bookham - - -	2½	20½	Great Bookham, at Little Bookham, Rev. G. Pollens.
Effingham - - - - -	1½	22½	Effingham. On l, a white house, Ma-
East Horsley - - - - -	1½	24	gor-General Delancey.
Merroe - - - - -	4½	28½	East Horsley. On r, Wm. Currie, Esq., and — Weston, Esq. Two miles
1½ m. farther, r. to Kingston			beyond East Horsley, on r, Hatch-
17; forward to			lands, built by Admiral Boscawen, George Sumner, Esq.
* GUILDFORD,			Merroe. On r, Clandon Park, Earl of Onslow.
White Hart Inn - - -	2½	30½	Guildford. Before Guildford, see, on r, Stoke Park, F. Millier, Esq.

LONDON to ARUNDEL, through DORKING and BILLINGHURST,
continued to LITTLE HAMPTON, (N. M.)

To Kingfold, r. G.			
Sussex, p. 31 - - -	—	32	
1½ mile farther, forward to			
Horsham 2½; r. to			
Warnham - - - - -	1½	33½	Broadbridge Heath. On l, Hill Place, Lady Irwin; and on r, Field Place,
Broadbridge Heath - -	1½	35½	Tim. Shelley, Esq.; and beyond it, Strood, John Commerell, Esq.
l. to Horsham 1½ m.			
New Bridge - - - - -	¾	36½	Billinghurst. Before, on l, a new house, — Bettesworth, Esq.
Slinfold - - - - -	1½	37½	
Roman Road - - - - -	¾	38½	
Billinghurst - - - - -	3½	42	
Hadfordshern - - - -	1½	43½	
r. to Guildford 19½ m.			
Pulborough, Swan Inn	3½	47½	Pulborough. — Spragg, Esq.
l. to Storrington; r. to Fit-			
tleworth 2½ m.; thence to			
Peworth 3½.			
Cross the Arun river.			
Hardham - - - - -	¾	48	Hardham. See under the hill, Stop-
Cold Waltham - - - -	1½	49½	ham, Walter Smith, Esq.
Watersfield - - - - -	¾	50	Bury Hill. On l, see Parham Park, Sir Cecil Bishopp, Bart., a white house
Bury Old Gate - - - -	½	50½	under some woods.
Here you join the road to			
Arundel, through Pet-			
worth, p. 20.			
r. to Petworth 5½ m.; l. to			
Bury, White Horse - -	1½	51½	
Bury Hill, the summit -	1	52½	

Roads measured from WESTMINSTER BRIDGE.

[35]

Houghton Hill, the summit - - -	1½	54	r. to Hill Place - - -	¾	86½
* ARUNDEL, Norfolk Arms - - -	2½	56½	Broadbridge Heath - -	1	37½
r. to Chichester 10 m.			Thence to Little Hampton, p. 34 and 35 - - -	24½	62½
Cross the Arun river.					
l. to Brighton 19 m.; r. to Leominster - - -	2½	58½	Arundel. The Castle, Duke of Norfolk. (See p. 21.)		
Court Week - - -	1	59½			
Little Hampton - - -	¾	60½	☞ The above road from Horsham to Arundel is bad in winter; but you may go by the New Worthing Road, p. 32, and turn on r. at the Chichester road, which is 3 miles further, but avoids some bad hills.		
OR,					
* To HORSHAM, Sussex, p. 31 - -	—	35½			

LONDON to ARUNDEL, through STEYNING, (N. M.)

* To STEYNING, Sussex, p. 32 - -	—	50	l. to Worthing 1½ m.; and to West Tarring 1; r. to Finden 2½.		
r. to Finden 5 m.; thence to Arundel 8.			Patching Pond - - -	3½	59½
Direction Post - - -	½	50½	* ARUNDEL, Bridge	4½	64½
l. to Brighton 10½ m.; r. to Sompting, Marquis of Granby Inn - - -	4½	55	Patching Pond. Beyond, on r, Angmering Park, the late — Walker, Esq.		
l. to Brighton 10½ m.			Arundel. The Castle, Duke of Norfolk. (See p. 21.)		
Broadwater Green - -	1½	56½			

LONDON to NEW SHOREHAM, (N. M.)

* To STEYNING, Sussex, p. 32 - -	—	50	Bramber. The ruins of the Castle.		
Direction Post - - -	½	50½	Little Buckingham Farm. On l, Buckingham House, — Bridger, Esq.		
r. to Worthing 7½ m.; l. to Bramber, Church - -	1	51½	Shoreham has a good harbour. Here Ella the Saxon landed, and drove the British into a great wood, (called the Forest of Anderida, now the Weald of Sussex) and possessing himself of this part of the country, established the kingdom of the South Saxons.		
Cross the Adur river.					
Beeding - - -	½	52			
Beeding Hill - - -	1	53			
l. to Brighton 7½ m.; r. to Little Buckingham, Farm	2½	55½			
r. to Old Shoreham ½ m.; l. to Brighton 6½; forward to					
* NEW SHOREHAM	¾	56			

LONDON to BOGNOR, by PETWORTH, (N. M.)

* To PETWORTH, Sussex, p. 20 - -	—	49	Petworth. Earl of Egremont's House and Park, well worth seeing.		
l. to Arundel 11½ m. Thro' the town, r. to Midhurst 6½.					

<i>l. to Conder's Hole, T. G.</i>	1½	50½	
Cross the Rother river.			
Duncton, - <i>opposite the</i>			<i>Duncton.</i> Before, on <i>l.</i> , Burton Park,
Church - - - -	2½	52½	John Biddulph, Esq.; and a mile farther,
Upper Waltham - - -	2½	55	on <i>r.</i> , Wool Lavington, John
Benge's Gate - - -	1½	56½	Sargent, Esq.
<i>About ½ mile farther, r. to</i>			<i>Eartham.</i> On <i>r.</i> , late the residence of
Chichester 6½ m.; forward to			William Hayley, Esq., now William
Eartham - - - -	1½	58	Huskisson, Esq.
Road to Chichester and			
Arundel - - - -	1½	59½	<i>South Berstead.</i> A mile and a half to
<i>r. to Chichester 6 m.; l. to</i>			the <i>r.</i> , at Aldwick, A. Williams, Esq.,
Arundel 4½.			and Admiral Cornwallis.
Eastergate - - - -	1	60½	
<i>r. to Aldingbourne; l. to</i>			<i>Hothampton.</i> The late Sir R. Hotham,
Shripney - - - -	2½	63½	now Col. Scott.
South Berstead - - -	1½	64½	
Hothampton, <i>Crescent</i> -	½	65½	<i>Bognor</i> is a noted bathing place.
* Bognor, <i>Hotel</i> - - -	1	66½	

LONDON to BOGNOR, by CHICHESTER, (N. M.)

* To CHICHESTER,			Elbridge - - - -	1½	65
Sussex, p. 21 - - -	—	61	South Berstead - - -	2	67
Merston Stream - - -	2½	63½	Hothampton, <i>Crescent</i> -	½	67½
<i>About ½ mile farther, l. to</i>			* Bognor, <i>Hotel</i> - - -	1	68½
Colworth; <i>r. to</i>					

LONDON to BOGNOR, by ARUNDEL, (N. M.)

* To ARUNDEL,					
Sussex, p. 35 - - -	—	56½	Tortington. On <i>r.</i> , W. M. Leves,		
Tortington - - - -	3½	59½	Esq.		
Yapton - - - -	1½	61½			
Felpham - - - -	4	65½	Yapton. C. S. Dickens, Esq.		
* Bognor - - - -	1½	66½			

V.

GREAT AND DIRECT ROADS

MEASURED FROM

HYDE PARK CORNER,

With the Roads branching from them to
Market and Sea-Port Towns.

☞ To find the Distances from the General Post Office, Lombard Street, add 3 Miles, 1 Furlong, 24 Poles, or $3\frac{1}{4}$ Miles, to the Distances here given.

LONDON to POOLE, through FARNHAM, WINCHESTER,
and SOUTHAMPTON, MAIL COACH ROAD.

To Sloane Street, Knightsbridge, Middlesex - - - - -	—		Kensington. The Palace, their R. H. the Princess of Wales, Dukes of Sussex and Cambridge.
l. to Putney Church $4\frac{1}{2}$ m.		$\frac{1}{2}$	At 2, on r, Holland House, Ld. Holland.
Kensington, Palace Gate - - - - -	1	$1\frac{1}{2}$	Hammersmith. On l, Brandenburg House, Margravine of Anspach.
Hammersmith - - - - -	$2\frac{1}{2}$	4	Turnham Green. Wm. Devaynes, Esq.; on l. of Turnham Green, Chiswick House, Duke of Devonshire; Sutton Court, — Sidebotham, Esq.; Grove House, Mrs. Luther.
Turnham Green - - - - -	1	5	Brentford. A little beyond the 6th milestone, on l, Kew Bridge, on the other side of which is Kew Palace.
A little beyond the 6th milestone, l. through Kew to Richmond $3\frac{1}{4}$.			At 8, on l, Sion House, Duke of Northumberland; on r, nearly opposite, Sion Hill, Duke of Marlborough; and about a mile farther up the lane, Osterly Park, Earl of Jersey.
* BRENTFORD - - - - -	2	7	Smallbury Green. On r, Spring Grove, Sir Joseph Banks, Bart.; and on l, Thos. Murthwaite, Esq.
Cross the Grand Junction Canal.			Hounslow. A mile on l, Whitton, Geo. Gostling, Esq.; and near it, Whitton Dean, Col. William Campbell, and Whitton Park, Mrs. Dennis. Half a mile beyond the Powder Mills, on l, Hanworth; and on r, Hanworth House, Jas. Wyatt, Esq. the architect.
Just before the 8th milestone, l. to Twickenham $2\frac{1}{2}$ m.			Bedfont. One mile and a half on l, at Ashford, L. Voxhall, and J. Ray, Esqrs.
Smallbury Green - - - - -	2	9	On r. of 15, Stanwell Church, and Stanwell House, Sir Wm. Gibbon.
* HOUNSLOW - - - - -	$\frac{3}{4}$	$9\frac{3}{4}$	Egham. On r, on Cooper's Hill, Kingwood, Wm. Smith, Esq.
r. to Oxford $48\frac{1}{2}$ m.; l. to The Powder Mills - - -	2	$11\frac{3}{4}$	
Cross the New river.			
* Bedfont, or Belfont - - -	$1\frac{1}{2}$	$13\frac{1}{4}$	
* STAINES - - - - -	$3\frac{1}{4}$	$16\frac{1}{2}$	
l. to Kingston $9\frac{1}{2}$ m.			
Cross the Thames river at Staines Bridge, and enter Surrey.			
* Egham, Surrey - - - - -	$1\frac{1}{4}$	$17\frac{3}{4}$	
r. to Old Windsor $2\frac{1}{2}$ m.; thence to Windsor $2\frac{1}{4}$; London to			

* WINDSOR 22½ m. And Egham to Reading, thro' Winkfield 19½.			<i>Virginia Water.</i> On l, St. Anne's Hill, late Rt. Hon. Chas. Jas. Fox.
Virginia Water - - -	2½	20½	At 21½, on r, Windsor Park.
r. to Reading by Oakingham 18 m.			<i>Bagshot Heath.</i> On l, Hatton Hall, T. Bourke, Esq.; and Hall Grove, — Leicester, Esq.
Shrub's Hill - - - -	1½	21½	<i>Bagshot.</i> On r, Bagshot Park, Duke of Gloucester.
Bagshot Heath - - -	1½	23	<i>Frimley.</i> On r, John Tickell, Esq. Be- tween Frimley and Farnborough, on l,
* Bagshot, entrance of -	3	26	Windmill Hill, Lady of Gen. Grant.
Golden Farmer - - -	1½	27½	<i>Farnborough.</i> On l, Farnborough Place, Henry Wilmot, Esq.
r. to Basingstoke 18 m.; l. to			<i>Farnham.</i> Near, on l, Moore Park, — Timson, Esq., and Waverley Abbey.
Frimley - - - - -	2½	30½	At Farnham, the Castle, Bishop of Winchester.
Cross the Blackwater river at Frimley Bridge.			<i>Bentley Green.</i> — Thresher, Esq. On l. of it, the Woods of Holt Forest.
Farnborough, Hants -	1½	32	<i>Froyle.</i> On r, Froyle Place, Sir Thos. Miller, Bart.; and on l, James Ward, Esq.
Basingstoke, Canal -	2	34	<i>Alresford.</i> At Old Alresford, a white house, Gen. Shireff; a red house by the Church, Lord Rodney. Beyond
* FARNHAM , Surrey	4½	38½	Alresford, on r, New Place, P. Pow- let, Esq.
l. to Guildford 10 m.			At 59, on r, Ovington, — Standerwick, Esq.; near the Church, the Parsonage.
Bentley Green, Hants -	4	42½	About 62, on r, Sir Chaloner Ogle, a white house, sheltered by woods; and beyond it, Avignon, Earl Temple.
Froyle - - - - -	2½	44½	<i>Winchester.</i> On l, King's House, now used as Barracks.
Holybourn - - - -	2	46½	<i>St. Croix.</i> The Hospital, for the sup- port of 12 decayed tradesmen. On the l. of St. Croix, Catherine's Hill, on which is a cluster of trees, and an intrenchment, from which Oliver Cromwell bombarded the city of Win- chester, and afterwards took it.
* ALTON - - - - -	1	47½	<i>Compton.</i> Before, on l, Twyford, Hon. Mrs. Shipley.
Chawton - - - - -	1½	48½	<i>Otterborne.</i> On r, Cranbury House, Sir Nath. Holland, Bart.
l. to Petersfield 11½ m.; and to Bishop's Waltham 7½.			<i>Stoneham Common.</i> On l, North Stone- ham Park, John Fleming, Esq. Only the Summer-house and Park are to be seen from the road.
Ropley Stoke - - -	4½	53	<i>Southampton.</i> Southampton Castle, Marquis of Lansdown. Within a mile and a half on l, Bevis Mount, Edw. Horne, Esq.; and Portswood, late Gen. Stibbert; half mile farther, on r, Belle Vue, J. Jackson, Esq.
Ropley Dean, Anchor Inn	1½	54½	<i>Millbrook.</i> On r, Freemantle, J. Jar- rett, Esq.
Bishop's Sutton - - -	1½	56	
* ALRESFORD - - -	1½	57½	
Seward's Bridge - - -	1	58½	
* WINCHESTER - -	6½	65	
Roads branch on the r. from Winchester to Basingstoke 17½ m.; to Whitchurch 13; to Andover 13; to Stockbridge 9; and to Romsey 11; on l. to Bi- shop's Waltham 10½.			
St. Croix - - - - -	1	66	
Compton - - - - -	1½	67½	
Otterborne - - - - -	2	69½	
Chandler's Ford Bridge	2	71½	
Stoneham Common -	2½	74	
r. to Romsey 5 m.; l. to Chichester 32½.			
A mile before Southampton, on l. to Gosport 21 m.			
* SOUTHAMPTON -	3	77	
Mill Brook - - - - -	2	79	
Redbridge - - - - -	1½	80½	

ROADS measured from HYDE PARK CORNER.

[39]

Cross the Andover Canal and the Anton river.			r. to Salisbury, thro' Cranbourne, 21½ m.; and to Blandford 10; 3¼ farther, r. to Blandford 11. Within 1¼ of Poole, r. to Wareham 8¼.	
Totton - - - -	½	80½	* POOLE - - - -	6½ 112½
l. to Lymington 15½ m.				
Cadnam - - - -	4½	85½	Cadnam. Near it, on l, — Gilbert, Esq.	
r. to Romsey 6 m.; and to Salisbury 14½; l. to Lymington 12¼.			Stoney Cross. Near, on l, Castle Mallwood Cottage, Robert Drummond, Esq.; and on r, Rufus's Stone, where Rufus was killed by an arrow when hunting. Three miles beyond Stoney Cross, on l, Bolderwood Lodge, Duke of Gloucester.	
* Stoney Cross - - -	2½	87½	St. Leonard's Bridge. Th. Browne, Esq.	
Picked Post - - -	6¼	93½	Wimbourn Minster. Beyond, on r, Merley Hall, John Wilket, Esq.; and on l, Great Canford, Sir John Webb, Bt.	
* RINGWOOD - - -	3	96½		
r. to Salisbury 18 m.; l. to Christchurch 7.				
St. Leonard's Bridge -	3½	100½		
New Bridge, Dorset -	¼	101		
l. through Kingston to Poole 10 m.				
* WIMBORN MINSTER - - - -	5½	106½		

LONDON to EXETER, through ANDOVER, SALISBURY, and DORCHESTER, MAIL COACH ROAD.

To Golden Farmer, Surrey, p. 38 - - -	—	27½	Hartford Bridge. Beyond, on l, Elvehtham, Sir H.G. Calthorpe, Bt.; and on r, Bram's Hill Park, Sir D. Cope, Bt.	
l. to Farnham 10½ m.; r. to			Blackwater. A little on l, Hawley House, — Norris, Esq.	
* Blackwater, Hants -	3	30½	Hartley Row. On the Hill, on r, Harrow Cottage, Capt. Drury. Beyond, on l, about three miles from the road (near Odiham), Dogmersfield Park, late Sir H. Mildmay, Bt.; and Winchfield, — Beauclerk, Esq.; on r, a mile from the road, West Green, Major Hawley, and Sir Rt. Sloper, Bt.	
* Hartford Bridge - -	5	35½	Hook. On r, Tilney Hall, late Sir James Tilney Long, Bart.	
Hartley Row - - -	¼	36½	Mapledewell Hatch. Beyond, on l, Hackwood Park, Lord Boulton.	
1½ m. farther, l. to Odiham 3¼.			Worting. On r, J. Edwards, Esq. A mile from Worting, on r, Manydown, L. B. Withers, Esq.; and beyond it, Tangier, T. L. Slater, Esq. Two miles beyond Worting, on r, Malshanger House, Sir Alex. Grant, Bart.; and a mile farther, on l, Hall Place, William Bramstone, Esq.	
* Murrell Green - -	2	38½	Overton. Near, on r, Dean, John Harwood, Esq; half a mile farther, on l, Ash Park, James Holder, Esq.	
Hook, White Hart -	1	39½	At 56, Freefolk, John Portal, Esq.	
Mapledewell Hatch -	3½	42½	Hurstborn. Hurstborn Park, Earl of Portsmouth.	
Cross the Basingstoke canal.				
* BASINGSTOKE - -	2½	45½		
l. to Alton 12¼ m.; to Winchester 17¼; and to Stockbridge 21; r. to Reading 16; to Aldermaston 9; and thence to Wallingford 18¼.				
* Worting - - - -	2½	47½		
* Overton - - - -	5¼	53		
* WHITCHURCH - -	3½	56½		
r. to Kingsclere 7 m.; and thence to Reading 17; to Newbury 13; l. to Winchester 13.				
Hurstborn - - - -	2	58½		
Down House - - -	3	61½		

* ANDOVER - - -	2	63½	<i>Andover.</i> On <i>l</i> , Wherwell, Joshua Ironmonger, Esq.
<i>r.</i> to Newbury 16 m.; to Ludgershall 7½; thence to Devizes 19; and to Amesbury 14; <i>l.</i> to Winchester 13.			<i>Little Ann.</i> A mile from this place, on <i>l</i> , Red Rice, in a wood, H. Errington, Esq.; and beyond it, on the point of a hill, Danebury Camp.
Little Ann - - - -	2	65½	<i>Salisbury.</i> Within three miles of Salisbury, on <i>l</i> , Clarendon Park, General Bathurst. At the entrance of Salisbury, on <i>r</i> , Henry Penruddock Wyndham, Esq. Three miles <i>r.</i> of Salisbury, Wilton House, Earl of Pembroke; and about two miles to the <i>l</i> , on the banks of the Avon river, Longford Castle, Earl of Radnor.
Down Farm - - - -	2¾	68¼	<i>Coombe Basset.</i> Near, on <i>l</i> , Odstock House, Sir John Webb, Bart.
Middle Wallop - - -	2¾	71	<i>Woodyate's Inn.</i> Two miles from hence, on <i>r</i> , Upwood, — Batson, Esq.
Lopton Corner, <i>Wiltshire</i> , Direction Post	2¾	73¾	<i>Cashmoor Inn.</i> Within a mile, on <i>r</i> , Rushmoor Lodge, Lord Rivers; and on <i>l</i> , Winborne St. Giles, Earl of Shaftesbury, and — Templeman, Esq.
<i>l.</i> to Stockbridge 6¼ m.	1½	75	At Cashmoor Inn, on <i>l</i> , Critchill House, C. Sturt, Esq. A mile from Cashmoor Inn, on <i>r</i> , Cheette, Rev. Mr. Chaffin; and beyond it, Eastbury House, Marquis of Buckingham.
The Hutt - - - -	6½	81½	<i>Pimperne.</i> On <i>r</i> , at Steepleton, Peter Beckford, Esq.; and near it, Ranston, Peter Wm. Baker, Esq.; and Hanford, H. Scymour, Esq. On <i>l</i> , near Blandford, at Langton, — Snow, Esq.
Five miles farther, cross the Bourne river.			<i>Brianstone.</i> On <i>r</i> , going over Blandford Bridge, Edw. Berkley Portman, Esq.
* SALISBURY - - -	2¾	84¼	<i>Blandford.</i> A mile beyond, on <i>r</i> , Down House, Lady Mary Blair.
From Salisbury roads branch on <i>r.</i> to Devizes 22 m.; to Warminster 22; to London 15½; and to Shaftesbury 20½; on <i>l.</i> to Romsey 15½; to Lymington 27; and to Ringwood, through Fordringbridge 18.	7	91½	<i>Winterborne Whitchurch.</i> Whatcombe House, Edm. Morton Pleydell, Esq. Between Winterborne Whitchurch and Milbourne, on <i>r</i> , Milton Abbey, Earl of Dorchester.
Cross the river Avon.	5	96½	<i>Milbourne.</i> Beyond, on <i>r</i> , at Dewlish, D. R. Mitchell, Esq.; and — Gundry, Esq.
A mile from Salisbury, <i>r.</i> to Shaftesbury 18.	2½	98½	<i>Piddle Town.</i> On <i>l</i> , Hon. Mr. Walpole. Three miles from Piddle Town, on <i>l</i> , Kingston House, Wm. Moreton Pitt, Esq.; a mile farther, on <i>l</i> , Stinsford, a seat of the Earl of Ilchester, inhabited by — O'Brien, Esq.
Combe Basset - - -	2½	101½	<i>Dorchester.</i> End of it, on <i>r</i> , — Churhill, Esq.; and on <i>l</i> , Came, Hon. Lionel Damer. A quarter of a mile beyond Dorchester, on <i>r</i> , the Barracks.
2 miles farther, <i>l.</i> to Cranbourn 10 m.	2½	103½	
* WOODYATES INN, Dorsetshire - - - -	½	104	
Cashmoor Inn - - -	4¾	108¾	
Tarrant Hinton - - -	2½	111¼	
Pimperne - - - -	3¾	114½	
* BLANDFORD - - -	5	119½	
<i>r.</i> to Shaftesbury 11½ m.; and to Sturminster 9; <i>l.</i> to Wimborne Minster 10; and thence to Poole 6½.			
Cross the river Stour.			
Brianstone - - - -			
<i>l.</i> to Poole 14 m.			
Winterborne Whitchurch - - - -			
Milbourne - - - -			
Cross the Piddle river to Piddle Town - - -			
Cross the Frome river to			
* DORCHESTER -			
<i>r.</i> to Cern Abbey 8½ m.; to Sherborne 18; to Yeovil			

[illegible]

Honiton's Clyst - - -	2	168 $\frac{1}{2}$	Honiton's Clyst. Beyond, at 170, on r, Poltimore, Sir Ch. War. Bampfylde, Bart.
2 miles farther, l. to Exmouth 9 m.			
Heavitree - - - -	3	171 $\frac{1}{2}$	Exeter. A quarter of a mile to the r, the Barracks.
* EXETER - - - -	1 $\frac{1}{4}$	173	

LONDON to CHERTSEY, through KINGSTON, over
PUTNEY BRIDGE.

To Sloane Street, Knightsbridge, Middlesex - - -	-		West Molesey - - -	1	13 $\frac{1}{2}$
Forward to Brentford 6 $\frac{1}{2}$ m.; l. to			Walton - - - -	2 $\frac{1}{2}$	16 $\frac{1}{2}$
Brompton, Queen's Elm l. to Chelsea, and the King's Road to Fulham.	1	1 $\frac{1}{2}$	Weybridge - - -	2	18 $\frac{1}{2}$
Little Chelsea, end of -	$\frac{1}{2}$	2	CHERTSEY - - -	3	21 $\frac{1}{2}$
Parson's Green - - -	1	3			
Fulham Bridge - - -	1	4			
Cross the Thames to					
* Putney, Surrey - -	$\frac{1}{4}$	4 $\frac{1}{4}$			
r. to Richmond, through East Sheen, 4 $\frac{1}{2}$ m.					
Putney Heath, Obelisk l. to Wandsworth 1 $\frac{1}{2}$ m.; forward to Wimbledon 1 $\frac{1}{2}$; r. to	1 $\frac{1}{4}$	5 $\frac{1}{2}$			
Halfway House - - -	1 $\frac{1}{4}$	6 $\frac{3}{4}$			
* KINGSTON, Post Office - - - -	3 $\frac{1}{4}$	10			
l. to Guildford 17 $\frac{1}{2}$ m.; to Ewell 5 $\frac{1}{2}$; thence to Brighton (p. 31 and 32) 47 $\frac{1}{2}$; London to					
* BRIGHTON 63 $\frac{1}{2}$ m. r. to Richmond 3 $\frac{1}{4}$ m.					
Cross the Thames, over Kingston Bridge, to					
* Hampton Court, Middlesex - - - -	1 $\frac{1}{2}$	11 $\frac{1}{2}$			
Cross the Thames, at Hampton Court Bridge, to					
East Molesey, Surrey -	1	12 $\frac{1}{2}$			

Fulham Bridge. On r, on the banks of the Thames, Fulham Palace, Bishop of London. Near Fulham, Cole Hill House, James Mudden, Esq. A mile from Fulham Bridge, on r, G. Johnson, Esq., Lady Barker, and Walter Boyd, Esq.

Putney Heath. Beyond the Obelisk, on l, a house built by Lady Rivers, now D. Rucker, Esq.; and on l, a house built by Sir William Fordyce, on part of the Common enclosed by him. A little farther, on l, Wimbledon Park, Earl Spencer; and on r, a new avenue to the late Sir Jacob Downings. At Wimbledon, Right Hon. Lord Melbourne. At the end of Putney Heath, on r, Richmond Park.

Kingston. Near, on l, Mr. Sheres.

East Molesey. On l, Ember Court, Col. Taylor.

Hampton Court. The Palace. Before, on r, entrance to Bushy Park.

Walton. Between Walton and Weybridge, Ashley Park, Sir H. Fletcher, Bart.; and Oatlands Park, his Royal Highness the Duke of York.

Weybridge. Beyond, on r, Woburn Place.

Another Road, by SUNBURY and WALTON BRIDGE.

* To Hampton Court, above - - - -	-	11 $\frac{1}{2}$	Hampton. Duke of St. Albans, and Mrs. Garrick.
* Hampton - - - -	1	12 $\frac{1}{2}$	Sunbury. On r, Sunbury Place, William Blake, Esq., and Kenton Park, Sir J. C. Musgrave, Bart.
Sunbury - - - -	2	14 $\frac{1}{2}$	

ROADS measured from HYDE PARK CORNER.

[43]

Forward to Staines 5 m.

l. over Walton Bridge, cross the Thames to

Walton, Surrey - - -	3	17½
CHERTSEY, as p. 42	5	22½

Chertsey. A mile and a half beyond, at St. Anne's Hill, the late Right 'Hon. Charles James Fox; and near it, Botleys, late Sir Jos. Mawbey, Bart.

Another Road, by CHERTSEY BRIDGE and ESHER.

* To Hampton Court, Middlesex, p. 42 -	—	11½
* Hampton - - - -	1	12½
Sunbury - - - -	2	14½
Lower Hawford - -	2½	16½
Shepperton - - - -	¾	17½
Cross the Thames at Chertsey Bridge, to		
CHERTSEY, Surrey -	3	20½

Chertsey has a handsome Stone Bridge over the Thames. Here was formerly a stately Abbey, in which were deposited the remains of Henry VI, which were afterwards removed to Windsor. Cowley the Poet died here in a house called the Porch House, now belonging to R. Clarke, Esq., Chamberlain of London. The Church was built by the Saxons about the same time with the Abbey, though the Abbey is now entirely destroyed. On St. Anne's Hill, in this parish, is part of a stone wall belonging to the Chapel of St. Anne, and not far from it is Monk's Grove, Lord Montford, near which is a Medicinal Spring, formerly celebrated.

☞ A Toll is paid at these Bridges every time you cross them.

OR,

* To KINGSTON, Surrey, p. 42 - -	—	10
Thames Ditton - -	1½	11½
* Esher - - - -	2½	14
Forward to Guildford 13½ m.; r. to		
Hersham - - - -	1½	15½
Walton - - - -	1½	17
CHERTSEY, p. 42 -	5	22

Hersham. Near, Burwood Park, Sir John Frederick, Bart.

LONDON to CHERTSEY, through BRENTFORD and through HOUNSLOW.

* To BRENTFORD, Middlesex, p. 37 -	—	7
At 7½ m. turn on l. to		
Isleworth - - - -	1½	8½
* Twickenham - - -	1½	10½
Teddington - - - -	1½	12
Enter Bushy Park - -	½	12½
Through the Park to the Palace of		
Hampton Court - -	1½	13½
CHERTSEY, by any of the three roads at p. 42 and 43, 9½ m.		
11, or - - - -	9	22½

Isleworth. Between Isleworth and Twickenham, on l, Twickenham Park, Lord Frederick Cavendish, and Marble Hall.

Twickenham. The Seats in this neighbourhood are too numerous for insertion. Here was the celebrated Villa of Pope.

Teddington. Near, on r, Strawberry Hill, Hon. Mrs. Damer.

Bushy Park. His Royal Highness the Duke of Clarence and Lord Glenbervie.

OR,					
* To <i>HOUNSLOW</i> ,					
<i>Middlesex</i> , p. 37 -	—	9 $\frac{3}{4}$			
<i>l.</i> to Feltham - - -	3 $\frac{1}{2}$	13 $\frac{1}{4}$			
Littleton - - - -	3 $\frac{1}{2}$	17			
Chertsey Bridge - - -	2 $\frac{1}{4}$	19 $\frac{1}{4}$			
Cross the Thames to					
<i>CHERTSEY</i> , <i>Surrey</i> -	$\frac{1}{4}$	20			

Feltham. On *l.* Hanworth Park. The old house belonging to the Duke of St. Albans, was destroyed by fire in 1796.

Littleton. Thomas Wood, Esq.

LONDON to RICHMOND, continued to HAM.

To Fulham Bridge,					
<i>Middlesex</i> , p. 42 -	—	4			
Over the Bridge, forward to					
<i>Kingston</i> 6 m.; <i>r.</i> to					
<i>Barnes</i> Common,					
<i>Surrey</i> - - - -	1	5			
<i>r.</i> to <i>Barnes</i> 1 m.; <i>l.</i> over					
the Common to					
East Sheen - - - -	2	7			
<i>r.</i> to Mortlake $\frac{1}{2}$ m.					
* <i>RICHMOND</i> , Bridge					
over the Thames - -	1 $\frac{3}{4}$	8 $\frac{3}{4}$			
Petersham - - - -	1 $\frac{1}{4}$	10			
Ham - - - - -	1	11			

Bridge, Fred. Pigou, Esq. On Richmond Hill, which is little more than a quarter of a mile from the Bridge, a beautiful and extensive prospect of the river Thames and the adjacent country. At Richmond is a Royal Palace and extensive Park; Spring Grove, Sir Charles Price, Bart.

Petersham. Petersham Lodge, Sir Wm. Manners, Bt.; Sudbrook House, Duke of Buccleugh; Ham House, Earl of Dysart; and a seat of the Marquis of Bute.

Ham and Ham Common. About a mile beyond Petersham, L. G. Cooper, Esq., Bishop of St. David's, Earl of Buckinghamshire, Lady Stanley, Wm. Gollightly, Esq., Thos. Cotton, Esq., Sir Thos. Theo. Metcalf, Bart.

East Sheen. Lord Visc. Palmerston, late Sir Brook Watson, Bart., John Courtenay, Esq. and several other seats.

Richmond. At the entrance, on *r.* the Pagoda in Kew Gardens; near the

LONDON to KEW.

To Turnham Green,					
<i>Middlesex</i> , p. 37 -	—	5			
Just beyond the 6th mile-					
stone turn on <i>l.</i> over Kew					
Bridge to					
Kew, <i>Surrey</i> - - -	1 $\frac{3}{4}$	6 $\frac{1}{4}$			

Barnes - - - - - 1 6
Mortlake, Church - - $\frac{1}{2}$ 6 $\frac{1}{2}$
 To Richmond 2 m.
Kew - - - - - 1 $\frac{1}{2}$ 8

From Kew to Richmond 2 miles, and from thence, over Richmond Bridge, to Trickenhall, 2 miles, and to Isleworth 2 miles. (See p. 43.)

OR,					
To Fulham Bridge,					
<i>Middlesex</i> , p. 42 -	—	4			
Over the Bridge, forward to					
<i>Kingston</i> 6 m.; <i>r.</i> to					
<i>Barnes</i> Common, <i>Surrey</i>	1	5			
<i>l.</i> to Richmond, through East					
Sheen 3 $\frac{1}{2}$ m.					

Barnes. James Royer, Esq., Henry Heyman, Esq.
Mortlake. James Stanley, Esq., Wm. Pembroke, Esq.
Kew. The Royal Palace and Gardens, and a seat of Robt. Gordon, Esq.

To CHERTSEY.

Surrey, p. 44	-	-	20
Sandgates	-	-	20 $\frac{1}{2}$
Timber Hill	-	-	22 $\frac{1}{2}$
Cross the Bourne river.			
Drunford Bridge	-	-	24
Basingstoke Canal	-	-	25 $\frac{1}{4}$
Hoe Place	-	-	26 $\frac{1}{2}$
Woking	-	-	27

OR.

* To KINGSTON,

Surrey, p. 42	- -	—	10
Thames Ditton	- - -	1 $\frac{1}{2}$	11 $\frac{3}{4}$
* Esher	- - - -	2 $\frac{1}{4}$	14
* Cobham, George Inn	- - - -	3 $\frac{1}{2}$	17 $\frac{1}{2}$
Cross the river Mole.			
* Ripley	- - - -	4 $\frac{1}{4}$	21 $\frac{3}{4}$
1 $\frac{1}{2}$ m. beyond Ripley, for-			
ward to Guildford 4 $\frac{1}{2}$ m.;			
r. to			
Send Marsh Farm	- -	2	23 $\frac{3}{4}$
Woking	- - - -	1 $\frac{1}{2}$	25 $\frac{1}{2}$

Timber Hill. On r, Ottershaw, Edm.
Boehm, Esq.

Hoe Place. Henry Grant, Esq.

Thames Ditton. On r, Ember Court, Rob. Taylor, Esq., Rich. Jos. Sullivan, Esq., and Edw. Grubb, Esq.

Esher. On *r*, Esher Place, Hon. Miss Frances Pelham; and beyond it, on *l*, Claremont Park, Charles Ellis, Esq.

Cobham. Near, on *r*, Burwood House, Sir John Dalling, Bart.; and Burtill, J. K. Tynte, Esq. Beyond Cobham, on *l*, the celebrated ground called Pain's Hill, Earl of Carhampton. At Church Cobham, Cobham Park, Alderman Coombe; on *l*, Pointers, Thos. Page, Esq.; and Hatchford, Miss Saltonstall.

Ripley. Before, on *l*, Ockham Park,
Lord King. At Ripley, on *r*, Duns-
borne House, Rev. G. Onslow.

To Hartley Row, Hants,

p. 89 - - - - -	—	36½
1½ m. further forward to Basingslake 7½ m.; t. to		
* ODIHAM - - - - -	4½	40½
r. to Brading 15 m.		
Over Odiham and Warnbo-		
rough Downs to		
South Warnborough -	3	43½
* ALTON - - - - -	5½	49½

Odiham. Near, on *l.*, Dogmersfield Park, Sir Henry St. John Mildmay, Bart. On *l.* of Odiham, Hatchwoods, Rev. Mr. Salmon; on *r.*, Grewell Hill, Jos. Russell, Esq.

South Warnborough. On r, Hoddington, John Limbrey, Esq.; and beyond it, at Upton Grey, John Hanbury Beaufoy, Esq. At South Warnborough, Marchioness of Clanrickarde.

* To ALTON, Hants.

p. 38 - - - - -	—	47½
Chawton - - - - -	1½	48½
r. to Ifinchester 17 m.		
Farrington - - - - -	1½	50½
East Tisted - - - - -	1½	52½
1½ m. farther, l. to Peters-		
field 6½ m.		
Filmer Hill - - - - -	4½	56½
l. to Gosport 22½ m.; 7½		
from Filmer Hill, on l.		


Chawton. On 1, Chawton Park, H.
Middleton, Esq.

Farrington. Between Farrington and East Tisted, on r, Pelham Place, Wm. Dumaresq, Esq.

East Tisted. On r, Rotherfield Park,
— Scott, Esq. Between East Tisted
and Filmer Hill, on t, Basing Park,
Rev. Mr. Gore.

Filmer Hill. Two miles and a quarter from Filmer Hill, on r, Brookwood House, late Earl of Malmesbury.

the new road to Corhampton.		
* BISHOP'S WALTHAM - - - -	8½	65½
l. to Gosport 13 m.; r. to Winchester 10½ m.		
* Botley - - - -	3½	68½
A mile farther, r. to Salisbury; 3 m. from Botley, on l, the new road to Gosport from Southampton 14.		
Northam Bridge - -	5½	74½
* SOUTHAMPTON - -	1	75½

 A Mail Packet sails from Southampton to Cowes, Isle of Wight, every morning, soon after the arrival of the Mail Coach from London, and returns every afternoon at three; the distance about four leagues. The Southampton Road to the Isle of Wight, on account of the prospects and accommodation on the road, is frequently preferred to the Portsmouth Road. See the Roads in the ISLE OF WIGHT, p. 23, &c.


Bishop's Waltham. A mile before, on l, at Dundridge, Stoney Dean, — Thale, Esq. Half a mile before Bishop's Waltham, on r, Vernon Hill, Capt. Charles Robinson. Through Bishop's Waltham, the Palace, Capt. Charles Robinson. Two miles and a half from Bishop's Waltham, on l, Kitnorks, Mrs. Wools.

Botley. One mile from Botley, on r, Botley Grange, John Eyre, Esq. Four miles from Botley, on l, about half a mile from the road, Ridgeway, Thos. Lewin, Esq.; Pear-Tree House, Geo. Waring, Esq.; Pear-Tree Lodge, Anthony Munton, Esq.; Merry Oak, Hugh P. Keane, Esq.; Sydney Farm, Lady Rumbold; and the Cottage, Major Sinclair. A little farther, on r, Town Hill, Nathaniel Middleton, Esq.; and Bittern, Jas. Dott, Esq.

Northam Bridge. On l, Northam Quay; and half a mile farther, Portwood, Gen. Stibbert.

LONDON to GOSPORT.

To Filmer Hill, Hants,		
▲ 45 - - - -	—	56½
r. to Bishop's Waltham 8½ m.		
West Meon - - - -	2½	59
* Warnford - - - -	1½	60½
Exton - - - -	1½	62
l. to Meonstoke ½ m.		
Corhampton - - - -	½	62½
Through Corhampton, l. to Meonstoke ¼ m.		
Droxford - - - -	1½	64
Hill Pound Inn - - -	2½	66½
r. to Bishop's Waltham 2 m.; forward over Waltham Chase to		
Cold Harbour, T. G. -	2½	69
About ¼ of a mile before the above T. G.; r. to Southampton 9½; to Romsey 11½; and to Bishop's Waltham 3½.		
* Wickham - - - -	½	69½
l. to Portsmouth through Southwick 12 m.; to Havant 11½; and to Chichester 20½.		

 The Gosport Mail is now forwarded from Alton by the Gosport Night Coach; so that all Letters from London come down by the Poole Mail as far as Alton.

West Meon. One mile and a half before, to the r. of the George Inn, Woodcote, Edward Hooper, Esq. Near West Meon, on r, Brookwood House, late Earl of Malmsbury; on l, Hall Place, Luke Dillon, Esq.; and beyond it, Westbury House, Lord Visc. Gage.

Warnford. On l, Earl of Clanrickarde.

Exton. About two miles on l, a Roman Camp on Old Winchester Hill, which overlooks Meonstoke and Droxford.

Meonstoke. On r, Farmington, Earl of Clanrickarde.

Droxford. On l, Col. Dubourg, and Capt. Hamilton.

ROADS measured from HYDE PARK CORNER.

[47]

* FAREHAM - - -	3½	73	Cold Harbour, T. G. -	3¾	69
l. to Portsmouth through Perchester 9½ m.; to Ha- vant 9; and to Chiches- ter 18½.			* GOSPORT , p. 46 & 47	9½	78½
Brockhurst, T. G. - -	3½	76½	<i>Fareham.</i> Entrance, on l, Sir William Bennet, Knt.; in Fareham, on l, Cams, Mrs. Delmé. On r. of Fare- ham, in the road to Blackbrook, G. Purvis, Esq; and at Titchfield, late Col. Hammond.		
r. to Titchfield 9 m.					
Forton - - - - -	1½	77½	<i>Forton.</i> Between Forton and Gosport, on l, a Military Hospital.		
* GOSPORT - - -	1	78½	<i>Gosport.</i> A mile to the r, Haslar Royal Hospital for Seamen and Marines, holds between two and three thousand men.		
OR,					
* To BISHOP'S WAL- THAM , Hants, p. 46	—	65½			
3½ m. farther, l. to Drox- ford 4½ m.; r. to South- ampton 9½; and to Rom- sey 11½.					

LONDON to LYMINGTON.

To Totton, Hants, p. 39	—	80½	<i>Lyndhurst.</i> On r, Cuffnells, George Rose, Esq. The King and Royal Family were several days at Cuffnells, in June 1801. Fox Lease, T. Picker- ing, Esq. About a mile from Lynd- hurst, on r, Mount Royal (so named by the King when at Lyndhurst), formerly Notherwood, C. Mitchell, Esq.; and beyond it, Minstead Manor House, J. Compton, Esq.
r. to Ringwood 16 m.; and to Salisbury 19.			<i>Brockenhurst.</i> On l, Edw. Morant Gale, Esq.
Cross a branch of the South- ampton river at Rumbidge.			
Houndsdown Hill - -	2	82¾	
Through the New Forest to			
* Lyndhurst - - - -	3½	86½	
r. to Salisbury 18 m.			
l. to Brockenhurst - -	3½	89½	
* LYMINGTON - - -	5	94½	

Another Road to Lymington.

* To SOUTHAMP- TON , p. 46 - - -	—	75½	<i>Hythe.</i> Two miles to the l, on the bank of Southampton river, Cadland Park, R. Drummond, Esq.
Cross Southampton river to			
Hythe - - - - -	2	77½	<i>Beaulieu.</i> On r, Duke of Buccleugh, and the Ruins of the Abbey.
Hill Top - - - - -	3½	80½	
Beaulieu - - - - -	1	81½	<i>Newton Park.</i> Formerly D'Oyley Park, the property of Henry Chicheley Plow- den, Esq., lately occupied by Capt. Dottin; and about half a mile farther, on l, Walhampton, Sir Harry Burrard Neale, Bart.
Cross the Beaulieu river.			
Hatchet Gate - - - -	1½	89½	
Over Beaulieu Heath to			
Newton Park - - - -	3½	86½	
Cross Lymington river to			
* LYMINGTON - - -	1½	88½	

LONDON to WINCHESTER, ROMSEY, and POOLE, through BASINGSTOKE, (N. M.)

* To BASINGSTOKE , Hants, p. 39 - - -	—	45½	<i>Basingstoke.</i> Four miles beyond, on l, Kempshot Park, Lord Dorchester; and beyond it, near 2 miles from the road, Forleigh Wallop, Earl of Portsmouth.
* l. to Popham Lane , <i>Wheat Sheaf</i> - - -	5¾	51	<i>Popham Lane.</i> On l, at Dummer, Dummer House, T. Terry, Esq.
r. to Stockbridge 15½ m.			

Popham - - - - -	1½	52½	East Stratton. Stratton Park, Sir Francis Baring, Bart. A mile farther, on r, Micheldever House, Duke of Bedford; and on l, Grange Park, Lord Lowther.
East Stratton - - - - -	1½	53½	
Lunways Inn - - - - -	4	57½	
Worthy - - - - -	2¾	60½	
Near Winchester, r. to Andover 13 m.			
* WINCHESTER - - - - -	2½	62½	Worthy. On r, Sir Chaloner Ogle, Bt., a white house; and about a mile farther, Avington Park, Earl Temple.
r. to Stockbridge 9 m.; l. to New Alresford 8; to Bishop's Waltham 10½; and to Southampton 12, as at p. 38. London to			
* SOUTHAMPTON, 74½ m.			Hursley. On r, Hursley Lodge, Sir William Heathcote, Bart.
Pitt Pond - - - - -	2	64½	Amfield. Amfield House, Benjamin White, Esq.
Hursley, King's Head - ¾ m. farther, l. to Southampton 8½ m.	3	67½	Romsey. On l, Broadlands, Lord Visc. Palmerston.
Amfield - - - - -	2½	70	Oux Bridge. A mile farther, on r, Paul-ton, Lord Mendip.
New Pond - - - - -	1¾	71¾	New Forest Park is appropriated by law, for raising oaks for the Navy.
l. to Southampton, through Chitworth 7 m.			
Romsey, T. G. - - - - -	1¾	73	Stony Cross. Near, on l, Castle Mall-wood Cottage, Robt. Drummond, Esq.; and on r, Rufus's Stone, the spot where Rufus was shot by Sir Walter Tyrrel, on the 2d of August 1100, occasioned by the glancing of an arrow from a tree. Three miles beyond Stony Cross, on l, Bolderwood Lodge, Duke of Gloucester; and a little farther, Burley Lodge.
l. through Ashfield to Southampton 7½ m.			
Cross the Andover canal.			
* ROMSEY, Post Office	½	73½	
Cross the Anton or Test river.			
r. to Stockbridge 10½ m.			
1 m. beyond Romsey, r. to Salisbury 14½ m.			
Oux or Owe Bridge - - - - -	2¾	76½	
Cross the Oux river.			
r. to Salisbury 14½ m.; a little farther, l. to Southampton 8.			
Cadnam - - - - -	3¾	79½	
Enter New Forest.			
r. to Salisbury 14½ m.; l. to Southampton 8½; and to Lymington 12½.			
* POOLE, Dorsetshire, p. 39 - - - - -	27½	107	Picked Post. Beyond, on r, Moyles Court, — Lisle, Esq.; and on l, — Mowbray, Esq.
OR,			
To Cadnam, above - - - - -	—	79½	Ringwood. A mile farther, on l, Barnfield, C. Jennings, Esq. Ringwood was a place of great note in the time of the Saxons. The Duke of Monmouth, after his defeat at Sedgemoor, was found hid in a ditch, covered with fern, in July 1685, near Ringwood, by a person named Perkin.
* Stony Cross - - - - -	2½	81½	
Picked Post - - - - -	6¾	88	
* RINGWOOD - - - - -	3	91	
r. to Salisbury 18 m.; l. to Christ Church 7.			
Cross the Avon river to Ashley Cross - - - - -	½	91½	

ROADS measured from HYDE PARK CORNER.

[49]

St. Leonard's Bridge -	3	94½
New Bridge, Dorset -	½	95½
r. through Wimborn Minster to Poole 11½ m.; and to Blandford 15½.		
Long Ham, end of -	3	98½
Cross the river Stour.		
Kingston - - - -	1	99½
l. to Christchurch 7½ m.		
How Corner - - -	1	100½
* POOLE - - - -	5	105½

St. Leonard's Bridge. T. Browne, Esq.
Long Ham. On r, Great Canford House, Sir John Webb, Bart.
 Poole is seated on a peninsula projecting into a capacious harbour, which branches into many creeks, and forms several small islands. The harbour will not admit very large vessels. Poole is chiefly engaged in the Newfoundland fishery, importation of deals from Norway, a commercial intercourse with America, and a coasting trade with corn. There is an oyster bank near the mouth of the harbour.

LONDON to CRANBOURN and POOLE, through SALISBURY.

* To SALISBURY,		
Wilts, p. 40 - - -	—	81½
Combe Basset - - -	2½	84½
2 m. farther, r. to Blandford 19½ m.		
Tippit - - - -	5	89½
CRANBOURN, Dorset	3½	92½
Horton Inn - - - -	4	96½
l. to Ringwood 7½ m.		
Stanbridge Chapel - -	2½	99½
* WIMBORN MINSTER - - - -	2½	102
r. to Blandford 10 m.; l. to Ringwood 9½; 3½ farther, r. to Blandford 11; within 1½ of Poole, r. to Wareham 8½.		
* POOLE - - - -	6½	108½

Combe Basset. On l, Odstock House, Sir John Webb, Bart.
Cranbourn. A mile before, on l, E. Hooper, Esq. At Cranbourn, Cranbourn Lodge, L. Tregonwell, Esq., and a mile beyond, Col. Munro. Two miles from Cranbourn, Wimborn St. Giles, Earl of Shaftesbury; and a mile farther, on l, Woodlands, Edw. Seymour, Esq.
Horton Inn. On l, in the road to Ringwood, H. Sturt, Esq.; and on r, Critchill House, C. Sturt, Esq.
Stanbridge Chapel. Beyond, on r, Rev. Mr. Fitch.
Wimborn Minster. On r, towards Blandford, Kingston Hall, Henry Bankes, Esq.; beyond, Merley Hall, John Willet, Esq.; and on l, Great Canford, Sir John Webb, Bart.

LONDON to CHRISTCHURCH.

* To SALISBURY,		
Wilts, p. 40 - - -	—	81½
Bodenham - - - -	3	84½
Charlton Street - - -	2	86½
Downton Wick - - -	2	88½
Foot Bridge - - - -	1	89½
South Chardford, Hants	1	90½
Upper Burgate - - -	2	92½
* FORDINGBRIDGE	1½	94
r. to Cranbourn 5 m.; l. to Castle Mallwood 7; and thence to Romsey 8; to Southampton 10½; and to Lymington 14½.		

Bodenham. On l, Longford Castle, Earl of Radnor; beyond Bodenham, New Hall, John Thomas Batt, Esq.
Charlton Street. On l, Barford, Lord Malmesbury; and Standlynch, H. Dawkins, Esq.
Chardford. On l, Hale House, Mrs. May; and on r, Breamore, Sir E. Hulse, Bart.; and beyond it, P. Templeman, Esq.
Fordingbridge. Before, on l, Burgate House, Hon. C. Bulkeley.

Ibsley - - - - -	3	97	Ibsley. A mile before Ibsley, on r,
Blashford Green - -	1 $\frac{3}{4}$	98 $\frac{3}{4}$	Northend, Mrs. Rooke. A mile be-
* RINGWOOD - - -	1 $\frac{1}{4}$	100	yond Ibsley, on l, Moyles Court, —
r. to Wimborn Minster 9 $\frac{1}{2}$ m.;			Lisle, Esq.; and on r, Somerley, D.
l. to Romsey 17 $\frac{1}{2}$; and to			Hobson, Esq.
Southampton 19 $\frac{1}{4}$.			
Lower Kingston - -	2 $\frac{1}{4}$	102 $\frac{1}{4}$	Blashford Green. A mile beyond, on
Avon - - - - -	2 $\frac{1}{4}$	104 $\frac{1}{2}$	l, — Mansfield, Esq.
Sopley - - - - -	1 $\frac{1}{2}$	106	Lower Kingston. Beyond, on l, Bistern,
Staples Cross - - -	2 $\frac{1}{4}$	108 $\frac{1}{4}$	Wm. Mills, Esq.
* CHRISTCHURCH -	$\frac{3}{4}$	109	Sopley. Three quarters of a mile beyond,
OR,			on l, J. Walcot, Esq.; and on r, Col.
* To RINGWOOD, p. 39	—	96 $\frac{3}{4}$	Perkins.
* CHRISTCHURCH,	9	105 $\frac{3}{4}$	Staples Cross. On l, Hinton House,
above - - - - -			Sir George Tapps, Bart.; Belvidere,
OR,			Sir Francis Ford, Bart.; and near the
* To RINGWOOD, p. 48	—	91	Sea, High Cliff, late the Earl of
* CHRISTCHURCH,	9	100	Bute.
above - - - - -			Christchurch. The Priory, John Bran-
Another Road to Fordingbridge.			der, Esq.
* To Stony Cross,			
Hants, p. 48 - - -	—	81 $\frac{1}{2}$	
* FORDINGBRIDGE	6 $\frac{1}{4}$	88 $\frac{1}{2}$	

LONDON to CORFE CASTLE and SWANAGE.

To Newbridge, Dorset,			Wimborn Minster. Beyond, on r, Mer-
p. 49 - - - - -	—	95 $\frac{1}{4}$	ley Hall, John Willet, Esq.; on l,
l. through Kingston to Poole,			Great Canford, Sir John Webb, Bart.
10 m.			
* WIMBORN MIN-	5 $\frac{1}{4}$	100 $\frac{1}{2}$	Lychett Minster. Near, on r, Sans
STER - - - - -			Souci, Claude Scott, Esq.
Cross the Allen river, and			Hide Hill. A mile beyond, on r, the
go along the Poole road			Grange, John Bond, Esq.
4 $\frac{1}{2}$ m.; then forward to			
Poole 1 $\frac{1}{4}$; r. to			Corfe Castle. Between Corfe Castle and
Lychett Minster - -	7 $\frac{1}{4}$	107 $\frac{3}{4}$	Langton, on l, Rempstone Hall, John
Before Wareham, r. to Bere			Calcraft, Esq.; on r, near the Sea,
Regis 6 m.			Smedmore, Wm. Clavell, Esq.; and
Cross the Piddle river.			Encombe, Lord Eldon. Corfe Castle
* WAREHAM - - -	4 $\frac{3}{4}$	112 $\frac{1}{2}$	is supposed to have been built by King
r. to Weymouth 17 m.			Edgar, who kept his court here, and
Cross the Frome river, and			here King John kept the regalia of his
enter the Isle of Purbeck.			crown. It has been the residence of
Stow Borough - - -	1 $\frac{1}{2}$	113	several Saxon Princes, and was the
Hide Hill - - - -	$\frac{3}{4}$	113 $\frac{3}{4}$	prison of King Edward II; and here
CORFE CASTLE - -	2 $\frac{3}{4}$	116 $\frac{1}{2}$	King Edward the Martyr was murder-
Langton - - - - -	4	120 $\frac{1}{2}$	ed. The Castle is situated upon a
* Swanage - - - -	2	122 $\frac{1}{2}$	peninsula called Purbeck, and the
			Town is separated from it by a stately
			Bridge.

ROADS measured from HYDE PARK CORNER.

[51]

OR, To WIMBORN MIN- STER, p. 39 - -	—	106½	Forward to Dorchester 10½ m.; l. to		
* Swanage, p. 50 - -	22	128½	BERE REGIS - - -	3½	112½
OR, * To BLANDFORD, p. 40	—	103½	* WAREHAM - - -	7	119½
Winterborne Whitchurch	5½	108½	* Swanage, p. 50 - -	10	129½
			Bere Regis. On l, at Bloxworth, — Pickard, Esq.		

LONDON to WEYMOUTH.

* To DORCHESTER, Dorset, p. 40 - -	—	119½	Travellers in a chaise, who have occasion to go from Weymouth to Brid- port, by turning on the left by Upway, and leaving Dorchester to the right, will save a change of chaise, a turn- pike, and nearly 4 miles of distance.
r. to Cerne Abbey 8½ m.; to Sherborne 18; to Crew- kerne 22; to Beaminster 17½; and to Bridport 15½; l. to Wareham 18.			Monckton. Near, on l, Herringstone, — Williams, Esq.; and on r, Maiden Castle, the remains of an ancient for- tification.
Monckton - - -	2½	122	Wool. About three miles on l, Lulworth Castle, Thomas Weld, Esq.
2 m. farther, r. to Bridport.			Weymouth and Melcomb Regis, though separated by the river Wey, have made but one corporation ever since the reign of Queen Elizabeth. Wey- mouth is a noted bathing place, the air is reckoned salubrious, and the Beach remarkably fine. His present Majesty and the Royal Family fre- quently reside here for several weeks. The Royal residence is Gloucester Lodge, in the front of the Bay. Two Packets are stationed at Weymouth for the islands of Guernsey and Jersey, one of which sails every Saturday with the Mail and Passengers, and returns about Wednesday or Thursday. The island (or rather peninsula) of Portland is about four miles from Weymouth, and is well worth visiting. The nearest road is to be ferried over an inlet, at the end of Smallmouth Sands; foot passengers pay 1d, a horse 2d, a single horse-chaise 1s. 6d, a post-chaise 2s. 6d, and a coach 3s. 6d.
Broadway - - -	2½	124½	
Radipole - - -	1	125½	
Beyond Radipole, l. to Ware- ham 17 m.			
Melcomb Regis - - -	1½	127½	
Cross the river Wey to			
* WEYMOUTH - - -	½	127½	
OR, * To WAREHAM, Dorset, p. 50 - -	—	112½	
From Wareham to Poole 10 m.; to Bere Regis 7; and to Corfe Castle 4.			
Stoke Green - - -	3½	116	
Cross the Frome river.			
Wool - - -	2½	118½	
r. through Moreton to Dor- chester 12 m.; 3 m. far- ther, r. to Dorchester 9.			
Osmington - - -	8½	127	
Near Melcomb Regis, r. to Dorchester 17 m.			
Melcomb Regis - - -	3	130	
* WEYMOUTH, above	½	130½	

LONDON to ABBOTSBURY.

* To DORCHESTER, Dorsetshire, p. 40 - -	—	119½	Abbotsbury. The Ruins of the Abbey; and in the vicinity St. Catherine's Chapel, a curious remnant of anti- quity, and several Druidical Monu- ments, &c.
ABBOTSBURY - - -	8	127½	

LONDON to EXMOUTH.

* To BRIDPORT, Dorsetshire, p. 41 -	—	134 $\frac{3}{4}$	Charmouth is a pleasant village, which occupies an elevated situation, and commands many beautiful prospects both of the sea and the land.
Chidioc - - - -	2 $\frac{3}{4}$	137 $\frac{1}{2}$	
Charmouth - - - -	4	141 $\frac{1}{2}$	
r. to Axminster 5 $\frac{1}{2}$ m.; l. to			
* LYME REGIS - - -	1 $\frac{1}{2}$	143 $\frac{1}{4}$	Lyme Regis is a noted bathing place, but the Beach is pebbly.
r. to Axminster 4 $\frac{1}{2}$ m.			
Cross the Axe river to			
Colyford, Devonshire -	6 $\frac{1}{2}$	149 $\frac{3}{4}$	Sidmouth is much frequented as a bathing place; on r, Peak House, E. B. Lousada, Esq.
r. to Colyton 1 m. London to			
* Colyton 150 $\frac{3}{4}$.			
4 m. from Colyford, r. to			
Ottery St. Mary's 7 $\frac{1}{2}$; 6 $\frac{1}{2}$			
m. from Colyford, r. to			
Exeter 16 $\frac{1}{2}$.			
* SIDMOUTH - - -	8 $\frac{1}{2}$	158 $\frac{1}{4}$	Ottertton. On r, Bicton Lodge, Lord Rolle, and an old Mansion House, belonging to his lordship, now in ruins.
Ottertton - - - -	2 $\frac{1}{2}$	160 $\frac{3}{4}$	Exmouth is a village on the east side of the Bay, which forms the mouth of the river Exe. It is frequented for the benefit of sea bathing.
Cross the Otter river.			
East Budleigh - - -	1	161 $\frac{3}{4}$	
* Exmouth - - - -	5	166 $\frac{3}{4}$	

LONDON to TOPSHAM.

To Colyford, Devonshire, above - - -	—	149 $\frac{3}{4}$	Colyford. On l, Stedcomb, Rev. Mr. Hallet.
4 m. farther, r. to Ottery			
St. Mary's 7 $\frac{1}{2}$; 6 $\frac{1}{2}$ m.			
from Colyford, l. to Sid-			
mouth 2; r. to			
Sidford - - - -	9 $\frac{1}{2}$	159 $\frac{1}{4}$	Topsham is three miles and a half from Exeter, and nine miles from Exmouth. Topsham was formerly the Port of Exeter, but the Exe river is now navigable for vessels of a hundred and fifty tons burthen.
l. to Sidmouth 1 $\frac{1}{2}$ m.; r. to			
Honiton 7 $\frac{1}{2}$.			
Cross the Otter river to			
Newton Poppleford -	3	162 $\frac{1}{4}$	
Woodbury - - - -	5	167 $\frac{1}{4}$	
* TOPSHAM - - - -	3	170 $\frac{1}{4}$	

LONDON to EXETER, through LYME REGIS.

* To BRIDPORT, Dorsetshire, p. 41 -	—	134 $\frac{3}{4}$	* EXETER - - - -	1 $\frac{1}{2}$	172 $\frac{1}{2}$
* LYME REGIS, above	8 $\frac{1}{2}$	143 $\frac{1}{4}$	OR,		
Colyford, Devonsh. above	6 $\frac{1}{2}$	149 $\frac{3}{4}$	To Colyford, above r	—	149 $\frac{3}{4}$
Newton Poppleford,			r. to Colyton 1 m.; 4 m.		
above - - - -	12 $\frac{1}{2}$	162 $\frac{1}{4}$	from Colyford, l. to Sid-		
l. to Topsham 8 m.; r. to			mouth 4 $\frac{1}{2}$; r. to		
Bishop's Clyst - - -	7	169 $\frac{1}{4}$	OTTERY ST. MARY'S	11 $\frac{1}{2}$	161 $\frac{1}{4}$
r. to Honiton Clyst 1 $\frac{1}{2}$ m.			Fair Mile Inn - - -	2	163 $\frac{1}{4}$
A mile farther, r. to Honiton			r. to Honiton 5 m.; l. to		
14 $\frac{1}{2}$.			Rockbere - - - -	4 $\frac{3}{4}$	168
Heavitree - - - -	2	171 $\frac{1}{4}$	* EXETER, p. 41 and 42	6 $\frac{1}{2}$	174 $\frac{1}{4}$

LONDON to EXETER, through STOCKBRIDGE,
SALISBURY and SHAFTESBURY.

* To BASINGSTOKE, Hants, p. 39 - - -	—	45½	Basingstoke. On l, Hackwood Park, Lord Bolton. Four miles from Ba- singstoke, on l, Kempshot Park, Lord Dorchester; and beyond it, Dummer House, T. Terry, Esq. Between Kempshot and Dummer, about two miles from the road, Farleigh Wallop, Earl of Portsmouth.
* l. to Popham Lane, Wheat Sheaf Inn -	5¾	51	
l. to Winchester 11½ m.; r. to Cranbourn - - -	7½	58½	
* Sutton - - - -	¾	59	
r. to Whitchurch 6 m.; l. to Winchester 7; 3 m. far- ther, r. to Andover 7; l. to Winchester 6½.			
Leckford Hutt - - -	4	63	Leckford Hutt. On r, Wherwell, Jo- shua Iremonger, Esq. Beyond Leck- ford Hutt, on l, at Somborne, Som- borne House, W. P. Powlett, Esq.
* STOCKBRIDGE -	3½	66½	
l. to Winchester 9 m., and Romsey 11.			
Cross the Andover Canal and the Test river.			Stockbridge. Beyond, on l, at Hough- ton, Lord Rivers; and Houghton Lodge, J. P. Campbell, Esq.
r. to Andover 7 m.			
Lopton Corner, <i>Wiltshire</i>	6¾	73¼	
r. to Andover 10¼ m.			
The Hutt - - - -	1¼	74½	Lopton Corner. On l, Norman Court, the Rev. Mr. Thistlethwaite.
Five miles farther, cross the Bourne river.			
* SALISBURY - - -	6½	81	Salisbury. Between two and three miles before Salisbury, on l, Claren- don Park, General Bathurst. Near Salisbury, on l, on the bank of the Avon river, Longford Castle, Earl of Radnor. One mile south of Salis- bury, Odstock House, Sir John Webb, Bart.
l. to Romsey 15½ m.; to Southampton, thro' Cad- nam, 20½; to Lymington 27; to Fordingbridge 11½.			
Fisherton - - - -	½	81½	
r. to Devizes 22 m.			
Fugglestone, or Foulstone	2¼	83¾	
r. to Warminster 19½ m.			
l. cross the Avon river to Wilton - - - -	½	84½	Wilton. On l, Wilton House, Earl of Pembroke.
l. to Shaftesbury, by Fovant Hutt and White Sheet Hill, 15½ m.			
Through Wilton, r. to Brun- ton by Chicklade 30½ m.			Compton Chamberlain. On r, Comp- ton House, J. H. Penruddock, Esq.
Ugford - - - -	1	85½	
Burcombe - - - -	½	85¾	Fovant. Two miles on r, Dinton House, Wm. Penruddock Wyndham, Esq.
Barford - - - -	1¼	87	
r. to Hindon 9½ m.			
Cross the Nadder river.			Wardour Park. Wardour Castle, Lord Arundel.
Compton Chamberlain	2¼	89½	
* Fovant - - - -	1½	90¾	White Sheet, r. o. On l, Fern House, Thomas Grove, Esq.; and farther, on l, Ashcombe, Hon. J. Everard Arun- del.
Wardour Park - - -	4	94¾	
White Sheet, r. o. - -	1	95¾	
l. to Salisbury by Fovant Hutt and Wilton 14½ m.;			

and by Fovant Hutt and Harnham Hill 14½ m.			Ludwell. On r, Donhead Hall, Wm. Burton, Esq.
Ludwell - - - - -	2½	98	Shaftesbury. On r, at Motcombe, Motcombe House, Rev. Mr. Whiraker.
Entrance of Shaftesbury, r. to Hindon 7 m.			☞ There is another road from Salisbury to Shaftesbury; thus to Harnham Hill 1 m., to Race Ground 3, to Fovant Hutt 5½, to White Sheet Hill 3½, to White Sheet T. o. 1, where you join the road, p. 53. Whole distance 19½ m.
* SHAFTESBURY , Dorsetshire - - -	3	101	Henstridge Ash. On l, at Stalbridge, Stalbridge Park, Earl of Uxbridge; and two miles to the r, at Horsington, Sam. Bailward, Esq., and Sam. Doddington, Esq.
r. to Wincanton 11 m.			Milborn Port. Near, on l, W. C. Medlycott, Esq.
East Stoure - - - -	4½	105½	Oborne. On l, Sherborne Castle, Earl of Digby.
Cross the Stoure river.			Nether Compton, Half-way House. On r, at Nether Compton, R. Gooding, Esq.
West Stoure - - - -	1	106½	Yeovil. Beyond, on r, at Brympton, Brympton House, Earl of Westmoreland.
Henstridge Ash, Somersetshire - - -	4½	110½	Crewkerne. A mile beyond, on r, Hinton St. George, Earl Powlett.
Milborn Port - - - -	4	114½	White Down. Beyond, on l, in the road to Axminster, Crickett Lodge, Lord Bridport; and three miles beyond it, on the same road, Ford Abbey, — Gwynn, Esq., and — Henley, Esq.
Osborne, Dorsetshire - -	1½	116	☞ From London to Axminster, through Crewkerne, is one hundred and forty-five miles and a half, as appears from the annexed column, by turning off at White Down, which is a mile and a quarter nearer than through Bridport, at p. 41.
* SHERBORNE - - -	1	117	Chard. Two miles before, Avishayes House, — Marwood, Esq.
Nether Compton, Half-way House - - -	2½	119½	Stockland. On r, at Yarcombe, Lord Heathfield.
Cross the Yeo river at			
Penn Mill - - - - -	2	121½	
* YEovil , Somersetsh. r. to Castle Cary 12½ m.; to Ilchester 4½; and to Ilminster 14; l. to Dorchester 19.	1	122½	
East Chinnock - - - -	5	127½	
Haselbury - - - - -	2½	129½	
* CREWKERNE - - -	2½	132	
r. to Ilchester 12 m.; to Somerton 14; and to Ilminster 8; l. to Dorchester 22; to Beaminster 7½; and to Lyme Regis 16; 2½ m. from Crewkerne, r. to Ilminster 4½.			
White Down - - - - -	3	135	
l. to Axminster 10½ m.			
* CHARD - - - - -	5	140	
r. to Ilminster 5 m.; to Taunton 13; l. to Axminster 7.			
Stockland, Devonshire - -	6	146	
* HONITON - - - - -	6	152	
* EXETER , p. 41 - - -	16½	168½	

LONDON to STURMINSTER and STALBRIDGE.

* To SHAFTESBURY , Dorsetshire, above -	—	101	* STURMINSTER -	2	109
Todber - - - - -	3½	104½	Cross the Canal to Stalbridge - - - -	4	113
Hinton - - - - -	2½	107			

ROADS measured from HYDE PARK CORNER.

[55]

OR, To West Stoure, Dorsetshire, p. 54 - -	-	106½	Stalbridge. Stalbridge Park; Earl of Uxbridge.
3 miles farther, turn on l. to STALBRIDGE - -	6	112½	

LONDON to BEAMINSTER.

* To BLANDFORD, Dorsetshire, p. 40 -	-	103½	Milton Abbey. Earl of Dorchester.
Milton Abbey - -	7½	111½	
* CERNE ABBEY, New Inn - - -	9½	120½	Sydling. Sydling House, Sir John Smith, Bart.
* Sydling, Grey Hound	2	122½	
Evershott, Acorn - -	4	126½	Evershott. On r, Mellbury, Earl of Ilchester.
Benvilledone - - -	2	128½	
BEAMINSTER - - -	4	132½	

LONDON to READING, through EGHAM.

*To Egham, Surrey, p 37	-	17½	Sunning Hill. On r, Jer. Crutchlye, Esq., and Gen. Fitzpatrick; and Titness Park, Sir Home Popham. Beyond Sunning Hill, Sunning Wells, on r. of which is a seat of J. Sibbald, Esq. Two miles and a half from Sunning Hill, on l, Swinley Lodge, Earl of Sandwich.
r. to Reading, through Warfield, 19½ m.			
Virginia Water - - -	2¾	20½	
l. to Bagshot 5½ m.			
r. through Windsor Park to Sunning Hill, Berks -	2½	23	Bracknell. A little beyond, on l, East-hamstead Park, — Archer, Esq.
Bracknell - - - -	4½	27½	Loddon Bridge. A mile beyond, on l, Maiden Early, Edw. Golding, Esq.; and about a mile farther, White Knights, Marquis of Blandford.
r. through Winkfield, to Egham 9½ m.			Reading was built by Henry I, who was buried here, as were likewise his Queen, and his daughter Maud. On a Hill near Reading is a remarkable Bed of Oyster Shells, of which an account is given in the Philosophical Transactions. The chief trade of Reading is in Malt.
* OAKINGHAM, or WOKINGHAM -	4	31½	
King Street - - - -	2½	33½	
A mile beyond King Street, r. to Egham, through Warfield, 15½ m.			
Loddon Bridge - - -	1½	35	
Cross the Loddon river.			
* READING - - - -	3½	38½	

Another Road to READING.

*To Egham, Surrey, p. 37	-	17½	Englefield Green. Mrs. Blathwayt. In Windsor Great Park, Cranbourn Lodge.
Englefield Green - -	1	18½	
Through Windsor Great Park to Hatchet Lane, Berks -	5	23½	Hatchet Lane. On r, Fern Hill, Lady Knowles; and on l, Ascot Place, Daniel Agace, Esq.
r. to Windsor 4½ m.			
Winkfield Row - - -	1½	25½	Warfield. Warfield Grove, Sir J. Cox Hipplesey, Bart., and Sir J. Benn Walsh, Bart.
l. to Oakingham 6 m.			
Warfield - - - -	2	27½	Binfield Bridge. On l, Binfield House, C. Russell, Esq.; and opposite to it,
* Binfield - - - -	1½	28½	

LONDON to WESTBURY, *Wiltshire*.

To Connock, <i>Wilts</i> , p. 56 $\frac{1}{2}$ m. farther, l. to Salisbury 17 $\frac{1}{2}$ m.; r. to Devizes 4 $\frac{1}{2}$.	—	85 $\frac{1}{2}$	Lavington. Beyond, on l, Clove Hall, H. C. Vince, Esq.
Urchfont - - - - -	2	87 $\frac{1}{2}$	Little Cheverel. On r, at Great Che-
Easterton - - - - -	1	88 $\frac{1}{2}$	verel, John Wadman, Esq.
EAST LAVINGTON	1	89 $\frac{1}{2}$	Earl Stoke. On r, J. Smith, Esq. Be-
r. to Devizes 6 m.			tween three and four miles on l. of
Littleton Pannel - - -	1	90 $\frac{1}{2}$	Earl Stoke, at Imber, B. Hobhouse,
r. to Devizes 5 $\frac{1}{2}$ m.			Esq. A mile beyond Earl Stoke, on
Little Cheverel - - -	$\frac{1}{2}$	91 $\frac{1}{2}$	r, W. Coulston, Esq., W. Godolphin,
Earl Stoke - - - - -	2	93 $\frac{1}{2}$	Esq.; and a little farther, on r, Bayn-
Tinhead - - - - -	1 $\frac{1}{2}$	94 $\frac{1}{2}$	ton, W. Long, Esq.
r. to Trowbridge 6 m.			Bratton. On l, on Bratton Castle Hill,
Eddington - - - - -	$\frac{1}{2}$	95 $\frac{1}{2}$	the White Horse.
Bratton - - - - -	1	96 $\frac{1}{2}$	
l. to Warminster 5 m.			
* WESTBURY - - -	2 $\frac{1}{2}$	98 $\frac{1}{2}$	

LONDON to TROWBRIDGE and BRADFORD, *Wiltshire*.

To Tinhead, <i>Wilts</i> , above l. to Westbury 4 m.; r. to	—	94 $\frac{1}{2}$	Lavington. A mile and a half from
Steeple Aston - - -	3	97 $\frac{1}{2}$	East Lavington is West Lavington, late
* TROWBRIDGE - - -	3	100 $\frac{1}{2}$	a seat of the Earl of Abingdon, now
Cross the Avon river to			pulled down, and the property of the
* BRADFORD - - -	2	102 $\frac{1}{2}$	Duke of Marlborough.
OR,			Hilpertown. Before, on r, Whaddon,
To EAST LAVING-			Walter Long, Esq.
TON , above - - -	—	89 $\frac{1}{2}$	Trowbridge. Before, on r, Wick House,
r. to Worton - - -	4	93 $\frac{1}{2}$	— Bittersea, Esq. Here is a Stone
Bulkington - - - -	2	95 $\frac{1}{2}$	Bridge over the river Avon, and in
Hilpertown - - - -	4	99 $\frac{1}{2}$	going to Bradford you cross the Kennet
* TROWBRIDGE - -	1	100 $\frac{1}{2}$	and Avon canal twice.
Cross the Avon river and the			Bradford is the central town of the
canal to			greatest fabric of superfine cloths in
* BRADFORD - - -	2	102 $\frac{1}{2}$	England. On r, at Woolley, T. Bas-
			kerfield, Esq., and T. Johnson, Esq.;
			on l, T. Rogers, Esq., and the late
			Duke of Kingston.

LONDON to WELLS, through WARMINSTER, over
MENDIP HILLS.

* To ANDOVER ,			Weyhill. On r, Rambridge House, John
<i>Hants</i> , p. 40 - - -	—	63 $\frac{1}{2}$	Gawler, Esq.; and Clanville Lodge;
Weyhill - - - - -	3 $\frac{1}{2}$	66 $\frac{1}{2}$	— Mathews, Esq.; on l, Ampport,
r. to Ludgershall 4 m.			Marquis of Winchester.
Mullen's Pond - - -	1 $\frac{1}{2}$	68 $\frac{1}{2}$	Mullen's Pond. On l, at Quarley, the
Park House - - - -	4 $\frac{1}{2}$	72 $\frac{1}{2}$	Cottage, Richard Cox, Esq.
Haradon Hill - - -	1 $\frac{1}{2}$	74	Park House. Beyond, on l, at Cholder-
l $\frac{1}{2}$ m. farther, r. to Marl-			ton, Lord Viscount Howe; and just
borough 19 $\frac{1}{2}$; l. to Salis-			beyond it, Wilbury House, Sir C. W.
bury 7 $\frac{1}{2}$.			Mallet, Bart.

* AMESBURY, Wilts	3½	77½	<i>Amesbury.</i> On r, late Duke of Queensberry's; now a Nunnery.
Cross the Avon river.			
Stone Henge - - -	2	79½	<i>Stone Henge</i> is a stupendous pile of stones, supposed to have been a Temple of the Druids; and is considered as one of the most remarkable remains of antiquity in the kingdom.
l. to Warminster, through Deptford Inn 17½ m.; 1½ m. farther, r. to Devizes 14½; l. to Salisbury 7½.			
Shrewton - - - -	3½	83½	
Chiltern - - - -	5	88½	<i>Shrewton.</i> The Earl of Ilchester.
A mile before Heytesbury, l. to Salisbury by Deptford Inn 16½ m.; and to Amesbury 13½.			<i>Chiltern.</i> Mrs. Mitchell.
Heytesbury - - - -	4	92½	<i>Heytesbury.</i> Sir W. A'Court, Bart. A mile from Heytesbury, on l, at Norton, T. Bennet, Esq.
A mile farther, l. to Bruton by Deverill and Maiden Bradley, 16 m.			<i>Warminster.</i> About a mile before, on r, Borcham House, late William Buckler, Esq.; and on l, at Bishopstrow, Mrs. Temple.
Borcham - - - -	2½	94½	
* WARMINSTER -	1½	96½	<i>Whitburn.</i> On l, Longleat, Marq. of Bath.
r. to Westbury 4 m.; l. to Shaftesbury 15; and Bruton by Deverill 16½.			<i>Little Elm.</i> On r, Mello Park, T. Horner, Esq.
Buckley - - - -	1	97½	<i>From Mendip Hills,</i> see, on l, Alfred's Tower, at Stourton, belonging to Sir H. C. Hoare, Bart.; and the Tor at Glastonbury, a conical Hill, with a Tower at its top.
Whitburn - - - -	2	99½	<i>Wells</i> is the centre of a great manufactory of Knit Worsted Stockings. Its Cathedral, at first a Monastery, is a stately structure, and was built by Ina, King of the West Saxons, in 905.
Corsley Heath - - -	1	100½	
* FROME, Somersetsh.	3	103½	
r. to Trowbridge 9 m.; l. to Bruton 12.			
Whatley - - - -	2½	105½	
Little Elm - - - -	1½	107½	
Over the Mendip Hills to			
* WELLS - - - -	12½	120½	

LONDON to WELLS, through WARMINSTER and SHEPTON MALLEY.

* To AMESBURY, Wilts, above - - -	-	77½	<i>Amesbury</i> is an ancient town, seated on the river Avon. Here are the ruins of a venerable Abbey, and the neighbourhood contains the best kind of Clay for Tobacco Pipes.
Cross the Avon river.			
Stone Henge - - -	2	79½	
r. to Warminster, through Shrewton, 16½ m.; keep to the l. 1½ m. farther, r. to Devizes 14½; l. to Salisbury 7½.			
Winterton Stoke - -	3	82½	<i>Stone Henge.</i> See above.
* Deptford Inn - - -	4½	87	<i>Winterton Stoke.</i> Two miles beyond, on r, Yarnbury Castle, a large and strong entrenchment.
l. to Salisbury 10 m.; forward to Mere 14; r. to			
West Codford - - -	3	90	
Upton Lovel - - -	1½	91½	
½ m. farther, r. to Amesbury through Shrewton 13½ m.			

ROADS MEASURED FROM HYDE PARK CORNER.

[59]

Heytesbury - - - -	1½	93½
Boreham - - - -	2½	95½
* WARMINSTER - - -	1½	97½
<i>l. to Shaftesbury 15 m.; r. to Westbury 4 m.</i>		
* FROME , Somersetshire, p. 58 - - -	7	104½
<i>r. to Wells through Whalley 17 m.</i>		
<i>l. to Nunny</i> - - - -	3	107½
Holwell - - - -	¾	108
Layton - - - -	2	110
Dean - - - -	2	112
Doutling - - - -	1½	113½
* SHEPTON MALLET - - - -	2½	116½
<i>r. to Frome, over Mendip Hills, 12 m.</i>		
Dinder - - - -	3	119½
* WELLS - - - -	2	121½
OR,		
* <i>To FROME</i> , Somersetshire, p. 58 - -	—	103½
* SHEPTON MALLET , above - - -	12	115½
* WELLS , above - - -	5	120½

Heytesbury. Sir W. A'Court, Bart. A mile from Heytesbury, on *l.* at Norton, T. Bennet, Esq. Heytesbury is a borough whose market is disused; it was once the seat of the Empress Maud. The road from hence to Warminster abounds with antiquities.

Warminster. A mile before, on *r.*, Boreham House, late William Buckler, Esq.; and on *l.*, at Bishopstrow, Mrs. Temple. Warminster is a large town. There are camps on the Downs, on the east side of it, called Battlebury, supposed to be Danish. Also Scratchbury, a square fortification, with a single trench. The chief trade of Warminster is in Malt.

Nunny. A mile before, on *l.*, Marston, Countess Dowager of Cork and Orrery.

Frome is well inhabited by Clothiers. The article chiefly made here is second cloth, the principal material of which is fine English wool. Frome is a place of great antiquity, and the neighbourhood is pleasantly diversified with hills and vallies.

LONDON to BARNSTAPLE, continued to HARTLAND.

* <i>To ANDOVER</i> , Hants, p. 40 - - -	—	63½
Weyhill - - - -	3½	66½
<i>r. to Ludgershall 4 m.</i>		
Mullen's Pond - - -	1½	68½
Park House - - - -	4½	72½
Haradon Hill - - -	1½	74
<i>1½ m. farther, r. to Marlborough 19½ m.; l. to Salisbury 7½.</i>		
* AMESBURY , Wilts - -	3½	77½
<i>Cross the Avon river.</i>		
Stone Henge - - - -	2	79½
<i>r. to Warminster through Shrewton 16½ m. Keep to the left. A mile and ¼ farther, r. to Devizes 14½; l. to Salisbury 7½.</i>		
Winterton Stoke - -	3	82½
* Deptford Inn - - -	4½	87
<i>r. to Warminster 10½ m.; l. to Salisbury 10.</i>		

Weyhill. On *r.*, Rambridge House, John Gawler, Esq.; and Clanville Lodge, — Mathews, Esq.; on *l.*, Ampot, Marquis of Winchester.

Mullen's Pond. On *l.*, at Quarley, the Cottage, Richard Cox, Esq.

Park House. Beyond, on *l.*, at Cholderton, Lord Visc. Howe; and just beyond it, Wilbury House, Sir C. W. Mallet, Bart.

Amesbury. On *r.*, late Duke of Queensberry's; now a Nunnery.

Stone Henge is a stupendous pile of stones, and one of the most remarkable remains of antiquity in the kingdom.

Winterton Stoke. Two miles beyond, on *r.*, Yarnborough Castle, a large and strong entrenchment.

Willey - - - - -	$\frac{1}{2}$	87 $\frac{1}{2}$	<i>New Inn.</i> On l, Fonthill, Wm. Beck-
New Inn - - - - -	$\frac{1}{2}$	92 $\frac{1}{2}$	ford, Esq.; and near it, a new build-
l. to Hinton 2 m.; and thence			ing, designed and executed by Mr.
to Willoughby Hedge 2 $\frac{1}{2}$;			Wyatt, called the Abbey, which, be-
in all 4 $\frac{1}{2}$; or forward to			ing on an eminence, commands a very
Chicklade - - - - -	$\frac{1}{2}$	93 $\frac{1}{2}$	extensive prospect.
Willoughby Hedge -	$\frac{2}{2}$	96 $\frac{1}{2}$	
l. to Hinton 2 $\frac{1}{2}$ m.; a mile			<i>Kilmington.</i> Before, on l, Zeals House
farther, l. to Mere 3; and			Mrs. Grove; just beyond Kilmington,
join the road again 1 $\frac{1}{2}$			on l, Stourhead, Sir Richard Hoare,
before Kilmington; whole			Bart. This place has long been ce-
distance to Kilmington 7.			lebrated for its gardens, buildings, sta-
Kilmington, Somersetsh.	$\frac{5}{2}$	102	tues, and pictures. In the grounds is
Hardway - - - - -	3	105	a monument erected to Alfred the
Brewham - - - - -	1	106	Great, who in 879 fixed his standard,
1 $\frac{1}{2}$ m. farther, go forward,			against the Danish invaders, on this
leave Bruton to the r.;			spot.
pass thro' Shepton Mont-			<i>Brewham.</i> A mile and a half beyond,
acute, which will save			on l, Redlynch, Earl of Ilchester.
about 1 $\frac{1}{2}$ m.; or turn on			
the r. to			<i>Bruton</i> is a well-built town. Here are
* BRUTON - - - - -	3	109	the ruins of an Abbey, a neat Church,
Pitcomb - - - - -	$\frac{1}{2}$	110 $\frac{1}{2}$	and a stately Alms-house. Its chief
A mile farther, l. to Shepton			trade is in Malt, Serges, Stockings, &c.
Montacute.			The Free School at Bruton was found-
* Ainsford Inn, or			ed by Edward VI.
CASTLE CARY -	$\frac{2}{2}$	113 $\frac{1}{2}$	<i>Castle Cary.</i> Here is a Mineral Water,
r. to Shepton Mallet 7 $\frac{1}{2}$ m.;			of the same kind as that of Epsom in
l. to Wincaunton 5 $\frac{1}{2}$; to			Surrey.
Yeovil 12 $\frac{1}{2}$; and to Il-			<i>King's Weston.</i> On r, Wm. Dickenson
chester 11 $\frac{1}{2}$.			Esq.
Clanville - - - - -	$\frac{2}{2}$	114	<i>Somerton</i> was formerly a place of con-
Alford - - - - -	$\frac{1}{2}$	115 $\frac{1}{2}$	siderable importance, and its market
Lydford - - - - -	3	118 $\frac{1}{2}$	is now well supplied with corn, pro-
r. to Shepton Mallet 9 m.;			visions, sheep, and cattle. The West
l. to Ilchester 7.			Saxon Kings had a castle here, where
Keynton Mandefield -	1	119 $\frac{1}{2}$	state prisoners of the highest rank were
King's Weston - - -	1	120 $\frac{1}{2}$	confined. The castle is now destroyed.
r. to Bridgewater 17 m.;			<i>Curry Rivell.</i> A mile beyond, on r,
entrance of Somerton, r.			Burton Pynsent, Earl of Chatham, and
to Wells 12 $\frac{1}{2}$; l. to Il-			the Obelisk, built by Sir R. Pynsent in
chester 3 $\frac{1}{2}$.			honour of the late Earl, to whom he
* SOMERTON - - -	3	123 $\frac{1}{2}$	left the estate.
Through the town, l. to			
Crewkerne 14 m.			
* Langport - - - - -	$\frac{4}{2}$	127 $\frac{1}{2}$	
Curry Rivell - - -	$\frac{2}{2}$	130	
l. to Ilminster 7 $\frac{1}{2}$ m.			
Rock House - - - - -	4	134	
l. to Chard 11 m.			
Wrantage - - - - -	$\frac{1}{2}$	134 $\frac{1}{2}$	
Near Taunton, r. to Bridge-			
water 11 $\frac{1}{2}$ m.			

ROADS measured from HYDE PARK CORNER.

[61]

* TAUNTON - - -	6½	141½	Hamacot - - -	4½	197
l. to Chard 13 m., and to Honiton 19; r. to Minehead 23.			East Leigh - - -	1½	198½
Bishop's Hull, Church -	1½	143	* BIDDEFORD - - -	2½	201
Ramwell - - - -	1½	144½	l. to Torrington 5 m.		
Chilson - - - -	3	147½	Harton - - - -	11½	212½
* WELLINGTON -	1	148½	HARTLAND - - -	2	214½
Rockwell Green - -	1	149½	Taunton was the scene of many bloody executions in the reign of King James II, under the direction of General Kirk and Judge Jefferys, after the defeat of the Duke of Monmouth at Sedgmoor, near this town.		
Bluet's Cross, Devonsh.	2½	151½			
* Maiden Down - -	1	152½	Ramwell. On r, Heatherston Park, Sir T. Gunstone, Bart.		
South Appledore - -	2	154½	South Appledore. Between South Appledore and Sampford Peverel, on l, in the road to Exeter, R. H. Clarke, Esq.		
A mile farther, l. to Collumpton 4½; and thence to Exeter 11½. London to			Sampford Peverel was the seat of Margaret Countess of Richmond, mother of Henry VII.		
* EXETER 172½ m.			Tiverton. Near, at Collipriest, T. Phillips, Esq. At Tiverton, Tiverton Castle, Sir Thomas Carew, Bart., which formerly belonged to the Earls of Devonshire.		
Sampford Peverel - -	2½	157½	South Molton has manufactories of Serges, Shalloons, and Felts. Here is likewise a considerable Wool-market.		
Halberton - - - -	2	159½	Filleigh. Castle Hill, Lord Fortescue.		
* TIVERTON - - -	3	162½	Barnstaple. A mile beyond, on l, Tawstock, Sir Bouchier Wray, Bart.		
l. to Collumpton 5½ m.; to Exeter 13½; and to Crediton 12; r. to Bampton 64.			Hamacot. On r, Yelland, — Page, Esq.		
Caverleigh - - - -	2½	165	East Leigh. On r, — Berry, Esq. To the r. of East Leigh, near West Leigh, on Biddeford Bay, Tapley, J. Cleveland, Esq.		
Rackenford - - - -	5½	170½	Biddeford. A mile beyond, on r, Daddon, Mrs. Buck. About five miles from Biddeford, on l, Stebbear, W. H. Hathedly, Esq.; and on r, Park Hill, A. S. Willett, Esq.		
2 m. before South Molton, r. to Dulverton 11.			Harton. A mile before, on r, Clovelly Court, Sir James Hamlyn, Bart.		
* SOUTH MOLTON 10½	181		Hartland. The Abbey, Col. Orchard.		
l. to Chumleigh 8 m.; a mile farther, l. to Torrington 144.					
South Alla - - - -	2	183			
Filleigh - - - -	1½	184½			
Swimbridge - - - -	3½	188			
Landkey - - - -	2½	190½			
Newport - - - -	1½	191½			
l. to Chumleigh 15½ m.					
* BARNSTAPLE -	1	192½			
r. to Comb Martin 9 m.; and to Ilfracomb 10.					
Cross the river Taw.					
A mile from Barnstaple, l. to Torrington 10½ m.					

LONDON to PORLOCK QUAY.

* To FROME , Somersetshire, p. 58 - -	—	103½	Shepton Mallet has a considerable manufacture of second Cloths. It is a large town, seated under the Mendip Hills; the streets are irregular, narrow, and steep.		
* SHEPTON MALLETT , p. 59 - - -	12	115½			
Pilton - - - -	2½	117½			
West Pennard - - -	3	120½			

Edgarly - - - - -	2	122 $\frac{3}{4}$	OR,		
* GLASTONBURY -	1	123 $\frac{3}{4}$	To King's Weston, So-		
r. to Wells 5 $\frac{1}{2}$ m.			mersetshire, p. 60 -	—	120 $\frac{1}{2}$
Cross the river Brue.			l. to Somerton 3 m.		
Street - - - - -	2	125 $\frac{1}{2}$	Marshes Elm - - -	3 $\frac{1}{4}$	123 $\frac{1}{4}$
l. to Somerton 5 $\frac{1}{2}$ m.			r. to Glastonbury 3 $\frac{1}{2}$ m.; l.		
Walton - - - - -	1 $\frac{1}{2}$	27 $\frac{1}{4}$	to Somerton 4.		
* Piper's Inn - - -	1 $\frac{1}{2}$	128 $\frac{1}{2}$	* Piper's Inn - - -	3 $\frac{1}{2}$	126 $\frac{1}{2}$
l. to Castle Cary 13 m.; to			Porlock Quay, annex. col.	42 $\frac{1}{2}$	169
Somerton 6 $\frac{1}{2}$; and to					
Taunton over Sedgmoor 17					
Ashcot - - - - -	1	129 $\frac{1}{2}$	Glastonbury. See the ruins of the Ab-		
Over Polden Hill to			bay; and the Tor, a conical Hill with		
Bawdrip - - - - -	6	135 $\frac{1}{2}$	a tower on its top.		
$\frac{1}{2}$ m. farther, r. to Bristol 30 m.			Street. Between Street and Walton, on		
Cross the Perrot river to			r, Sharpam Park, — Rolle, Esq.		
* BRIDGEWATER -	4	139 $\frac{1}{2}$	Ashcot. Beyond, on l, Sedgmoor, where		
l. to Taunton 11 $\frac{1}{2}$ m.			the Duke of Monmouth was defeated		
Cannington - - - -	3 $\frac{1}{2}$	143	in 1685; and at a distance, the Obe-		
Ashford - - - - -	1 $\frac{1}{2}$	144 $\frac{1}{2}$	lisk, built by Sir Rich. Pynsent, in		
Kinthorn - - - - -	1 $\frac{1}{2}$	146	honour of the late Earl of Chatham.		
NETHER STOWEY -	1 $\frac{1}{2}$	147 $\frac{1}{2}$	A mile beyond Ashcot, on r, at Sharp-		
Doddington - - - -	1	148 $\frac{1}{2}$	wick, George Templer, Esq.		
Holford - - - - -	1 $\frac{1}{2}$	150	Polden Hill. On each side a beautiful		
West Quantock's Head	3 $\frac{1}{2}$	153 $\frac{1}{2}$	and extensive prospect, and in front a		
Doniford - - - - -	1 $\frac{1}{2}$	155	view of Bristol Channel.		
WATCHET - - - - -	1	156	Bridgewater carries on a considerable		
Blue Anchor - - - -	2 $\frac{1}{4}$	159 $\frac{1}{4}$	coasting trade: it likewise trades with		
Carhampton - - - -	1 $\frac{3}{4}$	160	Ireland and Norway.		
l. to Taunton 19 $\frac{1}{2}$ m.			Cannington. Close by the Church an		
Dunster - - - - -	1 $\frac{1}{2}$	161 $\frac{1}{2}$	old house, the birth-place of Fair Ro-		
MINBHEAD - - - - -	2	163 $\frac{1}{2}$	samond; this, with the manor, is still		
PORLOCK - - - - -	6	169 $\frac{1}{2}$	in the possession of Lord de Clifford.		
Porlock Quay - - -	1 $\frac{1}{4}$	170 $\frac{1}{4}$	Four miles on r, Brymore, Sir Philip		
			Halcs, Bart.		
OR,			Nether Stowey. Half a mile beyond, on		
* To WELLS, Somers-			r, Fairfield, John Ackland, Esq.		
etshire, p. 58 - - -	—	120 $\frac{1}{2}$	West Quantock. On l, St. Audries,		
Coxley - - - - -	1 $\frac{1}{2}$	121 $\frac{1}{2}$	George Balch, Esq.		
Polsham - - - - -	1	122 $\frac{1}{2}$	Watchet supplies the Glass Houses at		
Southwood - - - - -	1 $\frac{1}{2}$	123 $\frac{1}{2}$	Bristol with kelp, made from the		
* GLASTONBURY -	2 $\frac{1}{2}$	125 $\frac{1}{2}$	ashes of sea-weeds, of which great		
Porlock Quay, above	47	172 $\frac{1}{2}$	quantities are burnt here.		
			Dunster. On l, Dunster Castle, J. F.		
			Luttrell, Esq.		
			Minchhead. Before, on l, the Monumen-		
			Porlock Quay. Half a mile beyond		
			Worthy House, Lord King.		

LONDON to BARNSTAPLE, through HONITON and TIVERTON.

* To HONITON, De-			Honiton. A mile beyond, on r, Tru-		
vonshire, p. 41 - -	—	156 $\frac{1}{2}$	House, H. B. Lott, Esq.; and a little		
r. to Chard 12 m.; to Taun-			farther, on r, a new-built house, Miss		
ton 19; l. to Exeter 16 $\frac{1}{2}$.			Elliott. About half a mile farther, on		
			r, Ashfield House, Miss Burgess.		

Cross the Otter river.			* <i>TIVERTON</i> - - -	5½	172½
Awliscombe - - -	2	158½	* <i>BARNSTAPLE</i> , p. 61	30	202½
6 m. from Honiton, a mile to the r, the village of Broadhembury.					
Cross the Culm river to					
* <i>COLLUMPTON</i> -	8½	167			
r. to Taunton 18½ m.; l. to Exeter 12. Near Tiverton, r. to Taunton 21; l. to Exeter 13½; and a little farther, r. to Bampton 6½.					
Cross the Exe river to					
			Awliscombe. A mile beyond, on l, Hembury Fort House, Admiral R. Graves. Between Awliscombe and Collumpton, six miles from Honiton, and half a mile to the r, the Grange, F. Drew, Esq. Eight miles from Honiton, and a quarter of a mile to the r, Strawberry Hill, Earl of Montrath; and about a quarter of a mile farther, on r, the village of Kentisbeer.		

LONDON to BARNSTAPLE, through EXETER and SOUTH MOLTON.

* <i>To EXETER</i> , Devonshire, p. 42 - -	—	173	* <i>SOUTH MOLTON</i>	8	202½
Cowley Bridge - - -	2	175	* <i>BARNSTAPLE</i> , p. 61	11½	214
Cross the Exe river.			3½ This is the Post Road.		
l. to Exwick 1½ m.; r. to Tharvorton 6 m.			OR,		
Newton St. Cyres - -	2½	177½	* <i>To CHUMLEIGH</i> , see the annexed column -	—	194½
* <i>CREDITON</i> - - -	3	180½	r. to South Molton 8 m.; and to Barnstaple, thro' Chittlehampton 16; l. to Burrington - - -	3	197½
r. to Tiverton 12 m.; l. to Hatherleigh 20½. A little farther, l. to Chumleigh 14; r. to			High Bickington - -	3	200½
Sandford - - - -	2½	183	Atherington - - -	2	202½
Black Dog Inn - - -	5	188	r. to South Molton 8½ m.; l. to Torrington 7½.		
Thelbridge - - - -	2	190	New Bridge - - -	4	206½
East Worlington - -	1½	191½	Cross the Taw river to		
* <i>SOUTH MOLTON</i>	9	200½	* <i>BARNSTAPLE</i> -	4	210½
* <i>BARNSTAPLE</i> , p. 61	11½	212			
OR,			Exeter. A mile beyond, on r, Duryard Lodge, Mrs. Stokes; and beyond it, — Cross, Esq.		
* <i>To CREDITON</i> , above	—	180½	Cowley Bridge. On r, — Jackson, Esq.; and half a mile farther, on r, Pines, Sir Stafford Northcote, Bart.		
r. to Tiverton 12 m.; l. to Hatherleigh 20½.			Newton St. Cyres. On r, — Quick, Esq.		
New Buildings - - -	4	184½	Crediton. Before, on r, Downs, J. Buller, Esq. A mile beyond Crediton, on r, Creed, Lady Davie; and a mile farther, on r, Youlston, Sir John Chichester, Bart.		
Oldburrow - - - -	2½	187	Chumleigh. Beyond, on l, Colleton, — Bury, Esq.		
Morchard Bishops - -	1	188	Burrington. Beyond, on r, New Place, — Buller, Esq.		
New Inn - - - -	2½	190½	New Bridge. Two miles beyond, on l, Tawstock, Sir Bouch. Wray, Bart.		
l. to Bow, through Lapford 5 m.					
Chawley - - - -	2½	192½			
Cross the little Dart river.					
* <i>CHUMLEIGH</i> - -	2	194½			
l. to Barnstaple, through Atherington 16 m.; r. to					

LONDON to ILFRACOMB.

* To BARNSTAPLE, Devonshire, p. 61 -	—	192½
l. to Torrington 11¼ m.; and to Biddeford 8¼.		
Cross the Taw river.		
Pilton - - - - -	1	193½
l. to Baggy Point; r. to Comb Martin 8 m.		
Prexford - - - - -	2	195½
* ILFRACOMB - - - -	7	202½

across the Bristol Channel, from Ilfracomb to Swansea in Glamorgan-shire; and from Swansea to Ilfracomb every Wednesday and Saturday.

Pilton. On r, Pilton Cottage, Robert Reid, Esq.; and Long Stone, a Druidical Monument. On l. of Pilton, on the banks of the Taw river, Heanton Court, — Basket, Esq. Beyond Pilton, on r, Rawleigh, John Bignall, Esq.; and on l, Upcott, Rob. Harding, Esq.

Ilfracomb is noted for maintaining constant Lights for the direction of Sailors. Packet Boats sail twice a week (every Monday and Thursday)

Prexford. On l, Ley House, Geo. Ley, Esq.; and a little farther, on l, Marwood Hill, Charles Cuthiff, Esq.

LONDON to EXETER, through BRUTON, SOMERTON, and TAUNTON.

To South Appledore, Devonshire, p. 61 -	—	154½
A mile farther, r. to Tiverton 6¼ m.; l. to		
Welland - - - - -	3½	158½
Cross the Columb river.		
* COLLUMPTON - - - -	2½	160½
r. to Tiverton 5½ m.; l. to Honiton 10¼.		
Bradnich - - - - -	2½	163
Monkaton - - - - -	2½	165½
Staffords - - - - -	4½	170½
* EXETER - - - - -	2	172½

South Appledore. A mile and a half beyond, on l, R. H. Clarke, Esq.

Collumpton. On r, Knowle, — Cross, Esq.

Monkaton. On r, Combe Sackville, — Brown, Esq.; and a little farther, on r, Sir Thos. Dyke Ackland, Bart. Three miles beyond Monkaton, on l, Poltimore, Sir Chas. War. Bampfylde, Bart.

LONDON to BRUTON, through SALISBURY, continued to CHARD.

* To SALISBURY, Wiltshire, p. 40 -	—	81½
Barford, p. 53 - - -	6	87½
l. to Shaftesbury 14¼ m.		
Dinton - - - - -	2½	90
Teffont - - - - -	2	92
Chilmark - - - - -	1½	93½
Fonthill - - - - -	2½	95½
Berwick St. Leonard -	¾	90½
* HINDON - - - - -	¾	97
l. to Shaftesbury 6¼ m.		
Willoughby Hedge -	2½	99½
r. to Amesbury 19 m.; a mile farther, l. to Mere 3.		

Salisbury, or New Sarum, about two miles south of the ruins of Old Sarum, is noted for its fine Cathedral, the spire of which is the loftiest in the kingdom. We are assured by Col. Mudge, that this spire may be seen from Butser Hill, near Petersfield, Hants, about forty miles distant. Salisbury is noted for its manufacture of Flannels, Hardware, &c.

Dinton. Beyond, on l, Dinton House, Wm. Penruddock Wyndham, Esq.

Fonthill. On l, Fonthill House, Wm. Beckford, Esq.

ROADS measured from HYDE PARK CORNER.

[65]

* BRUTON, Somersetshire, p. 60 - - -	12½	112½	Sea - - - - -	1½	143
Pitecomb - - - - -	1½	113½	* CHARD - - - - -	3½	146½
<i>A mile farther, l. to Shepton Montacute.</i>			<i>Castle Cary. On l, — Hobhouse, Esq. Sparkford. One mile beyond, on l, at Queen's Camel, Sir H. S. Mildmay, Bart.</i>		
CASTLE CARY, or			<i>Ilchester is a place of great antiquity, and had formerly sixteen churches, though there are now only two. It was the birth-place of Friar Bacon. At the entrance of Ilchester, on r, H. Chichester, Esq. and R. Froward, Esq. Sevington. On l, Hinton St. George, Earl Powlett.</i>		
* Ainsford Inn - - -	2½	116½	<i>White Lackington. J. Hanning, Esq. Beyond White Lackington, on r, Dil- lington House, Wm. Hanning, Esq.</i>		
<i>r. to Somerton 10 m.; l. to</i>			<i>Uminster has a considerable woollen ma- nufacture. In the church is a stately Monument erected to the Founder of Wadham-College, Oxford.</i>		
Galhampton - - -	1½	118			
Sparkford - - - - -	3	121			
<i>l. to Wincaunton 8½ m.; to Yeovil 7½; and to Sherborn 8.</i>					
* ILCHESTER - - -	6	127			
<i>r. to Shepton Mallet 16 m.; and to Somerton 4; l. to Yeovil 4½</i>					
Petherton Bridge - -	8	135			
<i>r. to Somerton; l. to Crewkerne.</i>					
<i>r, cross the Parrot river.</i>					
Sevington - - - - -	3	138			
White Lackington - -	2	140			
* ILMINSTER - - -	1½	141½			
<i>r. to Taunton 12½ m.; l. to Crewkerne 7.</i>					

LONDON to ILCHESTER, through WINCAUNTON.

To Willoughby Hedge, Wiltshire, p. 60 - -	—	96½	Cadbury - - - - -	2	114½
<i>l. to Hindon 2½ m. A mile farther, forward to Bruton 11½; l. to</i>			Sparkford - - - - -	2	116½
* MERE - - - - -	4	100½	<i>r. to Castle Cary 4½ m.; l. to Sherborn 8; and to Yeovil 7½.</i>		
Bourton, Dorsetshire -	3½	104½	* ILCHESTER, above	6	122½
Bayford, Somersetshire	2½	106½	<i>Mere. A mile and a half beyond, on l, Zeals House, Mrs. Grove; and a little farther, on r, Stourhead, Sir Rich. Hoare, Bart.</i>		
<i>l. to Shaftesbury 10 m.</i>			<i>Bayford. On l, at Cucklington, Shank's House, Nath. Dalton, Esq.</i>		
* WINCAUNTON - - -	1	107½	<i>North Cadbury. — Newnman, Esq. Just beyond Cadbury Castle, a large entrenchment.</i>		
<i>r. to Bruton 4½ m.; and to Castle Cary 6.</i>					
Holton - - - - -	2½	110½			
<i>l. to Sherborn 6½ m.</i>					
Blackford - - - - -	2	112½			

LONDON to BRUTON, through SHAFTESBURY and WINCAUNTON.

* To SHAFTESBURY, Dorsetshire, p. 54 -	—	101	Shaftesbury. A little beyond, on r,		
Litton Bridge - - -	3½	104½	Motcomb, — Whitaker, Esq.		

Gillingham - - - -	1	105½	OR,		
Cucklington, Somersetsh.	3½	109	* To WINCAUNTON,		
Bayford - - - -	2	111	Somersetshire, p. 65 -	—	107½
r. to Mere 6½ m.			* BRUTON, see an-		
* WINCAUNTON -	1	112	nexed column - - -	4½	112½
r. to Castle Cary 6 m.; to					
Ilchester 14½; and to					
Sherborn 9.					
Stoney Stoke - - -	2½	114½	Gillingham. On r, — Freyke, Esq.		
½ mile farther, r. to Hindon			Cucklington. Shank's House, Nath.		
13½ m.; l. to Castle Cary			Dalton, Esq.		
4½.			Stoney Stoke. A mile beyond, on l,		
* BRUTON - - - -	2½	116½	Redlynch, Earl of Ilchester; and on		
			r, Nath. Webb, Esq.		

LONDON to BRUTON, through WARMINSTER.

* To WARMINSTER,			Brewham - - - -	4	109½
Wilts, p. 58 - - -	—	96½	Cross the Frome canal.		
Or, to Warminster, by			* BRUTON - - - -	3	112½
Deptford Inn (p. 69), is					
97½ m.					
Samborn - - - -	½	96½	Crockerton. On l, Longleat, Marquis		
Crockerton - - - -	1½	98½	of Bath.		
Deverill - - - -	1½	99½	Maiden Bradley. On l, Bradley House,		
l. to Shaftesbury 12 m.; r. to			Duchess of Somerset.		
Maiden Bradley - -	4	103½	Yarnfield. On r, Witham Friery.		
Yarnfield, Somersetsh. -	1	104½	Kilmington. On l, Stourhead, Sir Rich.		
Kilmington - - - -	1	105½	Hoare, Bart.		
l. to Amesbury 24½ m.			Brewham. A mile and a half beyond,		
			on l, Redlynch, Earl of Ilchester.		

LONDON to SOUTH MOLTON and TORRINGTON,
through TAUNTON and WIVELISCOMBE.

* To TAUNTON, So-			Taunton. Between Taunton and Sta-		
meretshire, p. 61 -	—	141½	plegrove, on l, John Holliday, Esq.;		
Staplegrove - - - -	1½	143	and on r, Fairwater, Charles Smith,		
Forward to Minehead 21½ m.			Esq.		
l. to Norton - - - -	1	144	Milverton. Two miles beyond, on r,		
Heathfield - - - -	3½	147½	Barren Down, Stukeley Lucas, Esq.		
Milverton - - - -	2	149½			
WIVELISCOMBE -	4	153½	Dulverton. On l, Pixton, Lord Por-		
l. to Bampton 8 m.			chester. Dulverton is seated on the		
Chipstable - - - -	2½	156	Barle river, not far from its junction		
Skilgate - - - -	4½	160½	with the Exe, and is a place of good		
Berry - - - -	2½	163	accommodation. There are some lead		
r. to Dunster 15½ m.			mines near the town, and the lead that		
Cross the Exe river.			comes from the ore is said to be harder		
DULVERTON - - -	2½	165½	than that of the Mendip Hills.		
l. to Bampton 5½ m.					
Durleyford, Devonshire	6	171½			
Bush Bridge - - -	5½	177			
l. to Tiverton 17½ m.					

ROADS measured from HYDE PARK CORNER.

[67]

Cross the Mole river.			
* SOUTH MOLTON	1½	178½	Chittlehampton. Near, on l, Hudscot, Lord Rolle.
A mile farther, r. to Barnstaple 10½ m.; l. to			
Chittlehampton - - -	5½	184	Torrington is situated on the Torridge river, over which there is a Stone Bridge. It is an ancient and populous borough, and has a considerable trade, and a manufactory of stuffs.
r. to Barnstaple 7½ m.; l. to Chumleigh 9.			
Cross the Taw river.			
Atherington - - -	3	187	
r. to Barnstaple 8 m.; l. to Chumleigh 8 m.			
* TORRINGTON - -	7½	194½	

LONDON to BAMPTON.

To DULVERTON ,			Chipstable - - -	2½	156
Somersetshire, p. 66	—	165½	Raddington - - -	2	158
Brushford - - -	1½	167	BAMPTON - - -	5	163
Exbridge - - -	1½	168½			
Cross the Exe river.			Dulverton. On l, Pixton, Lord Porchester. Between Dulverton and Brushford, on l, Sir Thomas Dyke Ackland, Bart.		
BAMPTON , Devonsh.	2½	171½	Bampton. A battle was fought here in 614 between the Saxons and Britons, in which the Saxons were defeated.		
OR,					
To WIVELISCOMBE ,					
Somersetshire, p. 66	—	153½			

LONDON to SOUTH MOLTON, through BRIDGEWATER.

* To BRUTON , Somersetshire, p. 60	—	109	r. to Dunster 15 m.		
King's Weston, p. 60	11½	120½	Cross the Exe river.		
* Piper's Inn - - -	6½	126½	DULVERTON - -	1½	164½
r. to Glastonbury 4½ m.			* SOUTH MOLTON ,		
Ashcot - - -	1	127½	Devon, p. 66 and 67	13	177½
* BRIDGEWATER ,					
p. 62 - - -	10	137½	☞ This road from Bridgewater to South Molton is impassable in Winter, but pleasant in Summer; the turnpike road is through Taunton. See the following road.		
l. to Taunton 11½ m.; r. to Nether Stowey 8.					
Durleigh - - -	1½	139½	King's Weston. On r, Wm. Dickenson, Esq.		
Faulty - - -	1½	140½	Ashcot. Beyond, on r, at Shapwick, G. Templer, Esq.		
Enmore - - -	1	141½	Enmore. Earl of Egmont, and — Guy, Esq. A little beyond Enmore, on l, Haleswell Park, J. K. Tynte, Esq.		
Water Pitts - - -	2	143½	Willet. A little beyond, Hartrow House, belonging to the family of Laey. On Willet Hill, the Monument; and just beyond it, the Rev. Mr. Escourt.		
Over Quantox Hill to West Bagborough - -	3	146½	Dulverton. On l, Pixton, Lord Porchester.		
Willet - - -	3½	150½			
½ m. farther, l. to Taunton 9½; r. to Dunster 11½.					
Raleigh's Cross - -	4	154½			
Holwelslade - - -	1½	155½			
Woolcot - - -	3½	159			
Heal Bridge - - -	4	163			

LONDON to SOUTH MOLTON, through BRIDGEWATER, the Turnpike Road.

* To BRIDGEWATER, Somersetshire, p. 67 -	—	137½	Bath Pool - - - - -	2½	147½
Or to Bridgewater, p. 62, is 139½ m.			l. to Somerton 16½ m.; and to Ilminster 11½.		
r. to Nether Stowey 8 m.; and to Dulverton 27; l. to			* TAUNTON - - - - -	1½	149½
North Petherton - - -	3½	141	* SOUTH MOLTON, Devon, p. 61 - - - -	39½	189
Monkton - - - - -	4	145	Menkton. On r, William Sanford, Esq. and M. Brickdale, Esq.		
Cross the Tone river.					

LONDON to TAUNTON, through ILMINSTER.

* To YEOVIL, Somersetshire, p. 54 -	—	122½	r. to Somerton 12½ m.; 2 m. farther, r. to Somerton 13½. Near Taunton, r. to Bridgewater 10½.		
Preston - - - - -	1	123½	* TAUNTON - - - - -	5½	149½
Odcomb - - - - -	2	125½	Odcomb. Near, on l, Brympton, Earl of Westmoreland.		
Montacute - - - - -	1	126½	Montacute. On r, Rev. Mr. Phelps.		
Stoke - - - - -	2	128½	Sevington. On l, Hinton St. George, Earl Powlett.		
Petherton Bridge - - -	1½	129½	White Lackington. John Hanning, Esq. Beyond White Lackington, on r, Dillington House, William Hanning, Esq.		
r. to Somerton 8 m.; and to Ilchester 8; l. to Crewkerne 6.			Ashill. Jourdan's House, William Speke, Esq.		
Cross the Parrot river.			Hatch. On r, Hatch Court, J. R. Collins, Esq.		
Sevington - - - - -	3	132½			
White Lackington - - -	2	134½			
* ILMINSTER - - - - -	1½	136½			
l. to Crewkerne 7 m.; and to Chard 5.					
Horton - - - - -	1½	138			
l. to Chard 4½ m.					
Ashill - - - - -	2	140			
Hatch - - - - -	3	143			

LONDON to BIDDEFORD, through EXETER and CRUMLEIGH.

* To CHUMLEIGH, Devonshire, p. 63 -	—	194½	Hunshaw - - - - -	6	206½
r. to South Molton 8 m.; and to Barnstaple, thro' Chittlehampton, 16.			r. to Barnstaple 8 m.; l. to Torrington 3½. 2 miles farther, l. to Torrington 3½.		
Cross the Taw river to Burrington - - - - -	3	197½	* BIDDEFORD - - - - -	4½	211
½ m. before Dipford, r. to Barnstaple 11.					
Dipford - - - - -	3	200½	Biddeford is 8½ m. from Barnstaple, and 13½ m. from Hartland.		
4 m. farther, r. to South Molton 12; l. to Torrington 4.					

LONDON to BIDDEFORD, through EXETER and TORRINGTON.

* To EXETER, Devonshire, p. 42 - - -	— 173	Cross the Oakment river.	
Cowley Bridge - - -	2 175	HATHERLEIGH - - -	3½ 201
Cross the river Exc.		l. to Oakhampton 7 m.; forward to Stratton 21½; r. to	
l. to Exwick 1½ m.; r. to Thorverton 6 m.		Petrockstow - - -	4 205
Newton St. Cyres - - -	2½ 177½	Little Torrington - - -	5½ 210½
* CREDITON - - -	3 180½	Cross the Torridge river.	
r. to Tiverton 12 m.; and to Chimleigh 14.		TORRINGTON - - -	1 211½
Colebrook - - -	4 184½	r. to South Molton 15½ m.; and to Barnstaple 11½.	
BOW - - -	3½ 188	* BIDDEFORD - - -	6½ 218
North Tawton - - -	4 192	Cowley Bridge. On r, — Jackson, Esq.; and half a mile farther, on r, Pines, Sir Stafford Northcote, Bart.	
l. to Oakhampton 7 m.		Newton St. Cyres. On r, — Quick, Esq.	
Sampford Courtenay - - -	2½ 194½	Petrockstow. A mile and a half beyond, on l, Heanton, Lord Clinton, and a seat of — Cleveland, Esq.	
Exborn - - -	2 196½		
Jacobstow - - -	1½ 197½		

LONDON to STRATTON.

To HATHERLEIGH, above - - -	— 201	4½ m. farther, cross the Tamer river.	
r. to Torrington 10½ m.; l. to Oakhampton 7. 2½ m. farther, l. to Launceston 17½.		STRATTON, Cornw. - - -	8 222½
Golden Inn - - -	4 205	Stratton is chiefly noted for the garden grounds which surround it, and for being the place where Sir Ralph Hopton defeated the Parliament forces under the Earl of Stamford, for which he was afterwards created Lord Hopton of Stratton.	
r. to Sheepwash 1½ m. London to			
Sheepwash 206½ m.			
Houlsworthy - - -	9½ 214½		

LONDON to the LAND'S END, CORNWALL.

* To EXETER, Devonshire, p. 42 - - -	— 173	Exeter. A mile beyond, on l, Barley House, Capt. Graves; and on r, Cleave House, — Northmore, Esq.	
Adderwater - - -	2½ 175½	Tap House. Between Tap House and Cheriton Cross, on l, Fultord, — Fultord, Esq.	
Lilly Bridge - - -	4 179½	Cheriton Cross. On r, — Foulkes, Esq.	
Tap House - - -	¾ 180	Oakhampton. The remains of a Castle and Park belonging to Lord Viscount Courtenay, formerly a seat of the Earls of Devonshire.	
Cheriton Cross - - -	2½ 182½		
* Crockern Well - - -	1½ 184		
Merrymeet - - -	4 188		
South Zeal - - -	3 191		
Cross the Taw river.			
Stickle Path - - -	¾ 191½		
Near Oakhampton, r. to Bow, 11 m.			
* OAKHAMPTON - - -	3½ 195½		
Cross the Oakment river.			

<i>r. to Hatherleigh 7 m. 3½</i>					<i>Bridestow.</i> On <i>l.</i> Leawood, — Cal-
<i>m. from Oakhampton, l.</i>					<i>maddy, Esq.</i> Four miles from Bride-
<i>to Plymouth 29; and to</i>					<i>stow, on r, Lee, — Doidge, Esq.</i>
<i>Tavistock 15.</i>					<i>Lyfton.</i> Within two miles of Lyfton,
Over Siourton Down to					on <i>r, Haine, Christopher Harris, Esq.;</i>
Bridestow - - - - -	6	201	$\frac{1}{4}$		and on <i>l.</i> at Sydenham, A. Tremain,
* Lyfton - - - - -	9	210	$\frac{1}{4}$		<i>Esq.</i> On <i>l.</i> of Lyfton, Witley, —
Cadron - - - - -	1	211	$\frac{1}{4}$		<i>Welsh, Esq.</i>
<i>r. to Hatherleigh 17½ m.</i>					<i>Cadron.</i> On <i>r, Smallcomb, — Harris,</i>
<i>to Newport 3 m. or to</i>					<i>Esq.</i>
* LAUNCESTON } <i>Cor'n.</i>	2½	213	$\frac{3}{4}$		<i>Newport.</i> On <i>r, Werrington House,</i>
<i>l. to Tavistock 11½ m.; and</i>					<i>Duke of Northumberland.</i>
<i>to Callington 11½; r. to</i>					<i>Launceston</i> had once a Castle of con-
<i>Camelford 14½.</i>					siderable strength. Near the town
Hick's Mill - - - - -	5	218	$\frac{3}{4}$		are the remains of its ancient Mo-
$\frac{1}{2}$ m. farther, <i>r. to Camel-</i>					nastery. Two miles beyond Launces-
<i>ford 9½.</i>					ton, Port Eliot, Hon. J. Eliot.
Trerethick Bridge - - -	1	219	$\frac{3}{4}$		<i>Hick's Mill.</i> Near, on <i>l.</i> Treslake, E.
* Five Lanes Inn - - -	1¾	221	$\frac{1}{2}$		<i>Archer, Esq.</i>
Trewint - - - - -	1½	222			<i>Trerethick Bridge.</i> On <i>r, — Hicks,</i>
Palmer's Bridge - - -	2½	224	$\frac{1}{2}$		<i>Esq.</i>
Enter Temple Moors.					<i>Bodmin.</i> Three miles to the <i>r, Pencar-</i>
Temple - - - - -	4½	228	$\frac{3}{4}$		<i>row, Sir William Molesworth.</i>
About 2 m. farther, leave					<i>Trespen.</i> Near, on <i>r, Trutham, Edw.</i>
Temple Moors.					<i>Collans, Esq.</i>
A mile before Bodmin, <i>r. to</i>					<i>St. Erme.</i> Beyond, on <i>r, Treworgan,</i>
<i>Camelford 12 m.</i>					<i>Rev. John Collins.</i>
* BODMIN - - - - -	6	234	$\frac{3}{4}$		<i>Buckshead.</i> Near, on <i>r, Penmount,</i>
<i>l. to Lestwithiel 6 m.;</i>					<i>Lady Richardson, and on l, — Pol-</i>
<i>through the town, r. to</i>					<i>whele, Esq.</i>
<i>Camelford.</i>					<i>Truro.</i> Here the forces of Charles I,
Lanevet Ford - - - - -	2	236	$\frac{3}{4}$		under Lord Hopetoun, surrendered to
East Lane End - - - - -	5	241	$\frac{3}{4}$		Gen. Fairfax, after the decisive battle
<i>l. to St. Austle 6 m.</i>					of Naseby. Two miles beyond, on <i>r,</i>
Belovely - - - - -	½	242	$\frac{1}{4}$		<i>Carlew, Rob. Gwatkin Lovell, Esq.</i>
* Indian Queen Inn - -	2	244	$\frac{1}{4}$		One mile farther, on <i>l.</i> Adm. Spry.
<i>r. to St. Columb 3 m.</i>					On the north and south of the road
Fradden - - - - -	1	245	$\frac{1}{4}$		leading thence to Redruth, tin and
Summer Court - - - - -	3	248	$\frac{1}{4}$		copper ore are found in abundance.
* St. Michael - - - - -	1½	249	$\frac{3}{4}$		<i>Sticken Bridge.</i> On <i>l.</i> Calcrew, Sir W.
Trespen - - - - -	3½	253			<i>Lemon, Bart.</i>
St. Erme - - - - -	½	253	$\frac{1}{2}$		
Buckshead - - - - -	2½	255	$\frac{3}{4}$		
* TRURO - - - - -	1	256	$\frac{3}{4}$		
<i>l. to Grampond 7½ m.; and</i>					
<i>to Tregony 7.</i>					
<i>2 m. from Truro, r. to Red-</i>					
<i>ruth 7.</i>					
Carnon - - - - -	4	260	$\frac{3}{4}$		
Perran Arworthal - - -	1	261	$\frac{3}{4}$		
Sticken Bridge - - - - -	1	262	$\frac{3}{4}$		

ROADS measured from HYDE PARK CORNER.

[71]

☞ Here you may turn on the left to Penryn 2½ m.; and join the road again 3 m. beyond Sticken Bridge; but this is 1½ m. out of the way. Forward to

Buttress - - - - -	5½	268½
Polgrene - - - - -	1	269½
Menehy - - - - -	1½	270½
Trevenen - - - - -	1	271½
Trewannock - - - - -	1	272½
* HELSTONE - - - - -	1½	273½

Cross the Looe river.

Breage - - - - -	3	276½
Germoe - - - - -	2	278½
Golzenna - - - - -	3	281½

* MARAZION , or JEW MARKET - - - - -	1	282½
* PENZANCE - - - - -	4	286½

☞ Here you may go forward to Sennen 8½ m.; thence to the Land's End 1½ (see below) or turn on the left to

Newlyn - - - - -	1½	288½
Trevelloe - - - - -	1½	290
St. Burien - - - - -	2½	292½
Treseder - - - - -	1	293½
Trebear - - - - -	½	294½

l. to St. Levan 1 m.

Trevescan - - - - -	2½	297
Land's End - - - - -	½	297½

Helstone has the largest Market House in the county, and a pretty good Harbour, where several of the tin-ships take in their lading. The Steeple of the Church is a sea-mark.

Breage. Between Breage and Germoe, on r, Godolphin Park, Duke of Leeds.

Newlyn. On r, Castle Horneck, S. Borlase, Esq.

Trevelloe. On r, Kerries, — Pearce, Esq.

St. Burien. Beyond, on l, Burnuball, — Davies, Esq.

Treseder. — Tresillian, Esq.; and beyond it, on r, Penrose, — Jones, Esq.

LONDON to the LAND'S END, through REDRUTH, (N. M.)

* To St. Michael, Corn. p. 70 - - - - -	—	249½
¼ m. farther, l. to Truro 6½; forward to		

Zealla - - - - -	3½	253½
Perran's Alms House - - - - -	2	255½
Junction of the road from Truro to St. Agnes r. to St. Agnes 3½ m.; l. to Truro 6½.	3½	259½
Black Water - - - - -	1	259¾
* REDRUTH - - - - -	3	262½

l. to Truro 9 m.; and to Penryn 8.

Tolskithley - - - - -	1½	263½
Pool - - - - -	1½	264½

A mile farther, l. to Camborne and Marazion.

Terswithian - - - - -	2½	267
Angarrack - - - - -	3½	270½
Guildford - - - - -	½	271½

r. to St. Ives 5½ m. London to

* **ST. IVES** 276½ m.

Treloweth - - - - -	3½	274½
Crowless - - - - -	1½	276½
* PENZANCE - - - - -	5½	280½
Trereife - - - - -	1½	281½

r. to St. Just 6 m. London to

St. Just 287½ m.		
Sennen, Star - - - - -	7	288½
Land's End - - - - -	1½	290½

Zealla. A mile and a half beyond, on r, Cheverton, J. Thomas, Esq.

Pool. Two miles to the r, Tchiddy, Lord De Dunstanville.

Terswithian. Near Terswithian, Coon, — Harris, Esq.

Angarrack. A mile on r, Hayle Copper House.

Guildford. Three quarters of a mile from Guildford, Revier, John Edwards, Esq.

Treloweth. Three quarters of a mile to the r. of Treloweth, Trevethow Hall, — Praed, Esq.

Penzance. Half a mile on r, Castle Horneck, S. Borlase, Esq.

Trereife. — Nicholls, Esq.

LONDON to PLYMOUTH, and PLYMOUTH DOCK, by
CHUDLEIGH and ASHBURTON.

* To EXETER, Devonshire, p. 42 - - -	—	173	Alphington. A mile beyond, on r, Peamore, Sam. Kekewich, Esq.
Alphington - - - -	2	175	Clopton Bridge. On r, Haldon House, Sir Lawrence Palk, Bart.
l. to Star Cross $8\frac{1}{2}$ m.; and to Newton Bushel 13.			
r. to Shillingford - - -	$1\frac{1}{2}$	176 $\frac{1}{2}$	Chudleigh. Two miles and a half before Chudleigh, on r, Whiteway, M. Parker, Esq. Beyond Chudleigh, on l, Ugbrook, Lord Clifford; and a little farther, Sewell, — Shepherd, Esq.
Clopton Bridge - - - -	1	177 $\frac{1}{2}$	
Cross the river Ken.			
Over Hull Down Hill to			
* CHUDLEIGH - - - -	5	182 $\frac{1}{2}$	
Knighton - - - -	2	184 $\frac{1}{2}$	
Jews Bridge - - - -	1	185 $\frac{1}{2}$	
Cross the Teign river.			
A little farther, l. to Newton Bushel 3 m.			
Bickington - - - -	3	188 $\frac{1}{2}$	
Love Lane - - - -	$\frac{1}{2}$	189	
l. to Newton Bushel $4\frac{1}{2}$ m.			
* ASHBURTON - - - -	3	192	
r. to Tavistock 19 m.; l. to Totness 8.			
Cross the Dart river.			
Buckfastleigh - - - -	$2\frac{1}{2}$	194 $\frac{1}{2}$	
r. to Holne $3\frac{1}{2}$ m.			
Dean Prior - - - -	$1\frac{1}{2}$	196	
Harburton Ford - - - -	$1\frac{1}{2}$	197 $\frac{1}{2}$	
Brent - - - -	2	199 $\frac{1}{2}$	
Cross the Avon river.			
$\frac{1}{2}$ mile farther, l. to Modbury 5 m.			
Cherston - - - -	1	200 $\frac{1}{2}$	
Bideford Bridge - - - -	$2\frac{1}{2}$	202 $\frac{3}{4}$	
l. to Totness $8\frac{1}{2}$ m.			
* Ivy Bridge - - - -	2	204 $\frac{3}{4}$	
Cross the Erme river.			
r. to Tavistock $16\frac{1}{2}$ m.			
Woodland - - - -	$\frac{1}{2}$	205 $\frac{1}{2}$	
Chadleigh - - - -	$\frac{1}{2}$	206	
Lee Mill - - - -	$1\frac{1}{4}$	207 $\frac{1}{4}$	
Cross the Yealme river.			
* Ridgeway - - - -	4	211 $\frac{1}{4}$	
Or * PLYMPTON			
EARL $4\frac{1}{2}$ m.			
The Plym River - - - -	$1\frac{1}{4}$	212 $\frac{1}{2}$	
* PLYMOUTH - - - -	$3\frac{1}{2}$	216	
r. to Saltash across the Ferry $4\frac{1}{2}$ m.			
* Plymouth Dock - - - -	2	218	
			Alphington. A mile beyond, on r, Peamore, Sam. Kekewich, Esq.
			Clopton Bridge. On r, Haldon House, Sir Lawrence Palk, Bart.
			Chudleigh. Two miles and a half before Chudleigh, on r, Whiteway, M. Parker, Esq. Beyond Chudleigh, on l, Ugbrook, Lord Clifford; and a little farther, Sewell, — Shepherd, Esq.
			Knighton. A mile from Knighton, on l, Stover House, James Templer, Esq.
			Bickington. Near, on l, — Hale, Esq.
			Ashburton. Beyond, on r, on the Dart river, Holne Park, Sir B. Wray, Bart.; and on l, — Bovey, Esq.
			Harburton Ford. On l, Marly House, Walter Palk, Esq.
			Ivy Bridge. On r, Stoford, N. Rivers, Esq.
			Chadleigh. Half a mile beyond, on r, Blatchford, Sir John Leman Rogers, Bart.
			Lee Mill. On r, Goodamore, — Treby, Esq.; Beachwood, R. Rosdrew, Esq.; and Hamerton Hall, G. Woollicombe, Esq.
			Ridgeway. Near, on r, Chatlewood, — Spark, Esq. A mile beyond Ridgeway, on l, Saltram, Lord Boringdon, and on r, Boringdon Park.
			Plym River. A mile beyond, on r, Higher Efford, W. Clark, Esq.; and Lower Efford, Col. Nelson; and beyond, on l, J. L. Lewis, Esq.
			Plymouth. A mile before Plymouth, on l, Totchill, John Culme, Esq.
			Plymouth Dock. On the l, across the Crimble Passage, Mount Kdgcumbe, Earl of Mount Edgumbe.

LONDON to PLYMOUTH, by NEWTON BUSHEL,
TOTNESS, and MODBURY.

* To EXETER, Devonshire, p. 42 - -	— 173	Haldon Hill. Ascending the hill, sec, on r, at a distance, Haldon House, Sir Law. Palk, Bart. On l, Castle Lawrence, built in honour of the late General Lawrence. From the top of Haldon Hill, which is 818 feet above the level of the sea, towards the left, you have a fine view of the city of Exeter, and Topsham, Lymptstone, and Exmouth, on the left bank of the river Exc. On the right bank of the Exc may be seen Powderham Castle, Lord Visc. Courtenay; beyond it, the woods of the Earl of Lisburne, and the river Exc to the sea. You have likewise a view of Mount Radford, John Baring, Esq.; of Nutwell, Lord Heathfield, &c. On r, High Tor Rocks, one on the point of a hill, the other in the centre of a dip in the hill, are visible all the way to Totness; but as you go on appear almost close together. They are sea marks.
Alphington - - - -	2 175	
l. to Star Cross $8\frac{1}{2}$ m.; r. to Chudleigh $7\frac{1}{2}$; forward to		
Kenford - - - -	2 177	
Haldon Hill - - - -	2 179	
Sandy Gate, Red Lion -	$6\frac{1}{2}$ 185 $\frac{1}{2}$	
Cross the Teign river.		
* NEWTON BUSHEL	$2\frac{1}{2}$ 188	
r. to Chudleigh 6 m.; to Ashburton $7\frac{1}{2}$.		
Two Mile Oak - - -	2 190	
Bow - - - -	$2\frac{1}{2}$ 192 $\frac{1}{2}$	
Cross the Dart river.		
* TOTNESS - - - -	$3\frac{1}{2}$ 196	
r. to Ashburton 8 m.; and to Plympton Earl $18\frac{1}{2}$.		
Near Ingleburn, r. to Kingsbridge $9\frac{1}{2}$ m.		
Ingleburn - - - -	$2\frac{1}{2}$ 198 $\frac{1}{2}$	
Cross the Avon river.		
Luckbridge - - - -	$5\frac{1}{2}$ 204	
l. to Dartmouth $11\frac{1}{2}$ m.		
Brownson - - - -	1 205	
* MODBURY - - - -	3 208	
Cross the Erme river.		
Sequer's Bridge - - -	2 210	
Cross the Yealme river.		
Yealmpton - - - -	$3\frac{1}{2}$ 213 $\frac{1}{2}$	
Brixton - - - -	$1\frac{1}{2}$ 215	
* PLYMPTON EARL	$2\frac{1}{2}$ 217 $\frac{1}{2}$	
Plympton St. Mary - -	$\frac{1}{2}$ 218	
The Plym River - - -	1 219	
* PLYMOUTH - - - -	$3\frac{1}{2}$ 222 $\frac{1}{2}$	
Alphington. A mile beyond, on r, Peamore, S. Kekewich, Esq.; and a little farther, on l, Kenbury, — Cook, Esq.		
Kenford. A little beyond, on r, James Templer, Esq.; on l, Trehill, John Ley, Esq.; Bickham, — Short, Esq.		
		Sandy Gate. Near, on r, Ugbrook, Lord Clifford; and beyond it, on l, Lyndridge, Rev. John Templar.
		Newton Bushel. On l, Knoles; and a little beyond, on r, Broadridge; which, with several other points near them, afford some of the most pleasing and picturesque prospects that can any where be found.
		Bow. A mile and a half beyond, on l, Berry Castle, Duke of Somerset.
		Ingleburn. On l, — Watton, Esq.
		Luckbridge. On r, Maridge, — Tayler, Esq.
		Modbury. Near, on l, Traine, — Swete, Esq.
		Yealmpton. On l, Puslinch, — Yonge, Esq.; and about a mile farther, on l, Kitley, John Pollexfen Bastard, Esq.
		Brixton. On l, Coffleet, — Veal, Esq.; and about a mile farther, on l, Sherford, — Buckford, Esq.
		Plym River. Near, on l, Saltman, Lord Boringdon.
		(For the other seats, see p. 72.)

Or, another Road to PLYMOUTH.

* To TOTNESS, Devonshire, above - -	— 196	Totness. Two miles beyond, on l, Sand-
Wonton - - - -	$4\frac{1}{2}$ 200 $\frac{1}{2}$	well, — Lear, Esq.

Horsbrook - - - -	1	201 $\frac{1}{4}$	r. to Exeter, through Chudleigh 29 $\frac{1}{4}$ m.		
r. to Brent 1 $\frac{1}{2}$ m.					
Lady Down - - - -	1 $\frac{1}{2}$	202 $\frac{1}{4}$	* Ivy Bridge - - -	2	206 $\frac{1}{4}$
A little farther, r. to Brent			* PLYMOUTH, p. 72	11 $\frac{1}{2}$	217 $\frac{1}{2}$
2 $\frac{1}{2}$ m.; l. to Modbury 4.					
Bideford Bridge - - -	1 $\frac{1}{2}$	204 $\frac{1}{4}$	Horsbrook. Beyond, on l, Black Hall, — Fowell, Esq.		

LONDON to PLYMOUTH, by MORETON HAMPSTEAD
and TAVISTOCK.

* To EXETER, Devonshire, p. 42 - -	—	173	Whitechurch - - -	1 $\frac{1}{2}$	208 $\frac{1}{2}$
Pocomb - - - -	2 $\frac{1}{2}$	175 $\frac{1}{2}$	Horra Bridge - - -	2	210 $\frac{1}{2}$
Longdown End - - -	1 $\frac{1}{2}$	177	Roborough Inn - - -	5	215 $\frac{1}{2}$
Crew - - - -	1	178	New Inn - - - -	2	217 $\frac{1}{2}$
MORETON HAMPSTEAD - - - -	7	185	Nackershole, T. G. and New Inn - - - -	$\frac{1}{2}$	217 $\frac{1}{2}$
Wormhill - - - -	3	188	$\frac{1}{2}$ m. farther, r. to Plymouth Dock; l. to		
Entrance of Dartmoor Forest - - - -	1	189	* PLYMOUTH - - -	3	220 $\frac{1}{2}$
New House - - - -	3	192	Moreton Hampstead has a noted market for Yarn.		
Dart River - - - -	6 $\frac{1}{2}$	198 $\frac{1}{2}$	Tavistock is situated on the Tavy river, over which there is a Stone Bridge of five arches. It is well watered, (a brook running through almost every street) and a flourishing place, though not so large as formerly. Tavistock was famous for its stately abbey, which is now divided into tenements. This abbey was built by King Edgar's son in 961. At Tavistock, Tavistock House, Duke of Bedford.		
l. to Ivy Bridge 15 m.					
Merriville Bridge - - -	3	201 $\frac{1}{4}$			
3 m. farther, r. to Oakhampton 17 m.; l. to Plymouth, by Horra Bridge, leaving Tavistock on r, 12 $\frac{1}{2}$; which will save above 3 m.; or, forward to					
* TAVISTOCK - - - -	5	206 $\frac{3}{4}$			
Cross the Tavy river.					
r. to Oakhampton 18 m.; to Launceston 12 $\frac{1}{2}$; and to Callington 9.					

LONDON to PLYMOUTH, by EXETER, OAKHAMPTON,
and TAVISTOCK.

* To OAKHAMPTON, Devonshire, p. 69 - -	—	195 $\frac{1}{4}$	Cross the river Lid.		
Stourton - - - -	4 $\frac{1}{2}$	199 $\frac{1}{4}$	Brent Tor, T. G. - - -	3 $\frac{1}{2}$	207 $\frac{1}{2}$
Pig's Lea - - - -	$\frac{1}{2}$	200 $\frac{1}{4}$	* TAVISTOCK - - -	4	211 $\frac{1}{2}$
Downton - - - -	2 $\frac{1}{4}$	203 $\frac{1}{4}$	* PLYMOUTH, above	14	225 $\frac{1}{2}$
l. to Horra Bridge, leaving Tavistock on r, 11 m.; thence to Plymouth, above, 10 $\frac{1}{2}$; or, r. to			Lidford. A remarkable Bridge, and a natural Cascade.		
Lidford - - - -	1	204 $\frac{1}{4}$	Brent Tor is a church on a pyramidal Hill, which serves as a land-mark for vessels entering Plymouth Sound.		

LONDON to BERE FERRIS.

* To TAVISTOCK, Devonshire, p. 74 -	—	206 $\frac{1}{2}$	<i>Bere Alston</i> is only a Hamlet of Bere Ferris, though it sends two Members to Parliament.
* l. to Bere Alston -	5	211 $\frac{1}{2}$	
Bere Ferris -	3	214 $\frac{1}{2}$	

LONDON to TEIGNMOUTH.

* To EXETER, Devonshire, p. 42 -	—	173	<i>Teignmouth</i> is divided into two parishes, East and West Teignmouth. The Danes landed here in 970, and the French burnt a great part of it in the reign of Queen Anne. East Teignmouth is a celebrated bathing place, and contains a theatre, public rooms, &c. Its chief commerce consists in carrying potter's clay to Staffordshire, Liverpool, &c. It has likewise some trade to Newfoundland; but its prosperity depends chiefly on its summer visitors. On the opposite bank of the Teign river is the village of Shaldon, likewise a noted bathing place. Teignmouth contains several good houses; as Teignmouth House, John Baring, Esq.; Bitton, — Praed, Esq.; and the Cottage, Mrs. Boscawen.
Alphington -	2	175	
r. to Chudleigh 7 $\frac{1}{2}$ m.; forward to Newton Bushel 13; l. to			
Powderham Castle -	5	180	
Star Cross -	1 $\frac{1}{2}$	181 $\frac{1}{2}$	
Mount Pleasant -	4	185 $\frac{1}{2}$	
* Dawlish -	2	187 $\frac{1}{2}$	
* Teignmouth -	3	190 $\frac{1}{2}$	
OR,			
To Haldon Hill, Devonshire, p. 73 -	—	179	
* l. to Teignmouth -	9	188	

Powderham Castle is a seat of Lord Viscount Courtenay; and opposite to

LONDON to DARTMOUTH, with a Branch to BRIXHAM.

* To NEWTON BUSHSEL, Devonsh. p. 73	—	188	<i>Abbots Kerswell.</i> Beyond, on r, Whaddon Court, — Templar, Esq. <i>Marldon.</i> On l, Berry Castle, Duke of Somerset.
1 $\frac{1}{2}$ m. farther, r. to Totness 6 $\frac{1}{2}$ m.; l. to			
Abbots Kerswell -	2	190	<i>Gampton.</i> A mile before, on r, at Walton, Walton Court, Sir John Rogers; and Greenway, E. Elton, Esq.; on l, Lupton, Sir F. B. Yarde.
Compton -	3	193	
Marldon -	1	194	<i>Brixham</i> is a sea-port on the west side of Torbay, celebrated for its fishery. The Prince of Orange landed here in 1688. Near Brixham, Upton House, J. Cutler, Esq.
A mile farther, r. to Totness 5 m.; l. to Paington $\frac{1}{2}$ m.			
Gampton -	5	199	<i>Kingsweare.</i> Near, on l, Nethway, J. Seale, Esq. At Kingsweare, Kittery Court, Rev. T. Fownes.
l. to Brixham 2 m. London to			
* Brixham 201 m.	—	203	<i>In going to Dartmouth, by Totness, you avoid Dartmouth Ferry.</i>
Kingsweare -	4	203	
Cross the Ferry to			
* DARTMOUTH -	$\frac{1}{2}$	203 $\frac{1}{2}$	
OR,			
* To TOTNESS, Devonshire, p. 73 -	—	196	
* l. to DARTMOUTH	9 $\frac{1}{2}$	205 $\frac{1}{2}$	

OR,			Morleigh, <i>New Inn</i> -	$\frac{1}{2}$ 201 $\frac{1}{2}$
* To TOTNESS, <i>De-</i>			r. to Modbury $7\frac{1}{2}$ m.; l. to	
vonshire, p. 73 - -	—	196	Halwell - - - - -	1 202 $\frac{1}{2}$
2 m. farther, r. to Modbury			* DARTMOUTH - -	$7\frac{1}{2}$ 210
10 m.; l. to				
Harberton Ford - - -	3	199	Halwell. Col. Edmonds.	
Burton Hill - - - -	2	201		

LONDON to KINGSBRIDGE.

To Morleigh, <i>New Inn,</i>			Morleigh. On l, at Halwell, Col. Ed-	
<i>Devonshire, above</i>	—	201 $\frac{1}{2}$	monds.	
r. to Modbury $7\frac{1}{2}$ m.; l. to				
Dartmouth $8\frac{1}{2}$.			Kingsbridge and Dodbrook are joined by	
Mounts - - - - -	3 $\frac{1}{2}$	205	a bridge over the river Salcomb.	
* KINGSBRIDGE, or				
DODBROOK - - - -	3	208		

LONDON to TRURO, through TAVISTOCK.

* To TAVISTOCK,			Sorne - - - - -	$1\frac{1}{2}$ 252
<i>Devonshire, p. 74</i>	—	206 $\frac{1}{2}$	Probus - - - - -	$1\frac{1}{2}$ 253 $\frac{1}{2}$
New Bridge over the			Tresilian - - - - -	$2\frac{1}{2}$ 255 $\frac{1}{2}$
Tamer River - - -	3 $\frac{1}{2}$	210 $\frac{1}{2}$	l. to Tregony $3\frac{1}{2}$ m.	
CALLINGTON, or			* TRURO - - - - -	$2\frac{1}{2}$ 258 $\frac{1}{2}$
KELLINGTON, <i>Corn.</i>	5 $\frac{1}{2}$	215 $\frac{1}{2}$		
r. to Launceston $11\frac{1}{2}$ m.; l.			Nottar Bridge, A mile beyond, on l,	
to Sallash 9.			Newton, late Sir John Coryton, Bt.	
Nottar Bridge over the			Leskard. On l, Cartuther, Mrs. Mor-	
Lynher River - -	2	217 $\frac{1}{2}$	shead; and Trenant Park, Sir John	
St. Ive - - - - -	3	220 $\frac{1}{2}$	Morshead, Bart.	
Cross the Tidi river.			Tap House. Two miles and a half be-	
Pengover - - - -	2	222 $\frac{1}{2}$	yond, on l, Boconnoc, Lord Gren-	
* LESKARD - - - -	2	224 $\frac{1}{2}$	ville.	
l. to Plymouth Dock, by Tor			Lestwithiel. Two miles to the r, near	
Point, $16\frac{1}{2}$ m.; to Sallash 14; and to St. Ger-			the Fowey river, Restormel Castle	
mains 9 $\frac{1}{2}$.			and its beautiful grounds, Ld. Mount	
Dobwalls - - - -	2	226 $\frac{1}{2}$	Edcumbe. About two miles on l,	
Tap House - - - -	5	231 $\frac{1}{2}$	Penquite, J. Rashleigh, Esq. Lest-	
r. to Bodmin 7 m.; l. cross			withiel was formerly the county town,	
the Fowey river to			and the county members are still	
* LESTWITHIEL -	4 $\frac{1}{2}$	236 $\frac{1}{2}$	elected here.	
r. to Bodmin 6 m.; $1\frac{1}{2}$ far-			St. Blaizry is noted for being the landing	
ther, r. to Bodmin 6.			place of Bishop Blaize, from whom	
St. Blaizry - - - -	4	240 $\frac{1}{2}$	it derives its name, and whose effigy	
* St. Austle - - - -	4 $\frac{1}{2}$	244 $\frac{1}{2}$	is preserved in the church, which was	
Sticker - - - - -	2 $\frac{1}{2}$	247 $\frac{1}{2}$	dedicated to his memory. Beyond	
A mile farther, at a r. o.,			Blaizry, on r, Tregahan, J. Carlyon,	
l. to Tregony $4\frac{1}{2}$ m.			Esq.	
GRAMPOUND - - -	3 $\frac{1}{2}$	250 $\frac{1}{2}$	Sorne. Beyond, on l, Trewithen, Sir	
			Christopher Hawkins, Bart.	

LONDON to TRURO, by TORPOINT.

* To PLYMOUTH, Devonshire, p. 72 -	—	216	Torpoint. Beyond, on r, Lord Graves. Between Torpoint and St. Anthony, on r, Anthony House, Regin. Pole Carew, Esq.
r. to Saltash, across the Ferry, $4\frac{1}{2}$ m.; l. to			
* Plymouth Dock - -	2	218	Croft Hole. Three miles beyond, on r. of St. Germain's, Port Eliot, Lord Eliot. A mile and a half beyond the junction of the road from Saltash, on r, Catchfrench, F. Glanville, Esq. Three miles beyond the junction of the road from Saltash, on r, Coldrin- nick, Capt. Trelawney.
Cross the Tamer river to			
Torpoint, Cornwall -	$\frac{1}{2}$	218 $\frac{1}{2}$	
St. Anthony - - -	3 $\frac{1}{2}$	221 $\frac{1}{2}$	
A mile farther, l. to Ply- mouth, by Crimble Pas- sage.			
Croft Hole - - -	2 $\frac{1}{2}$	224 $\frac{1}{2}$	
l. to Looe $6\frac{1}{2}$ m.			
Junction of the road from Saltash - - -	4	228 $\frac{1}{2}$	Leskard. Within a mile, on l, Car- tuther, Mrs. Murshead; and Trenant Park, Sir John Morshead, Bart.
* LESKARD - - -	6 $\frac{1}{2}$	234 $\frac{1}{2}$	
* TRURO, p. 76 - -	33 $\frac{1}{2}$	268	

LONDON to TRURO, by CRIMBLE PASSAGE.

* To PLYMOUTH, Devonshire, p. 72 -	—	216	<i>The Crimble Passage is not so much in use as the Torpoint Passage. Travellers who have occasion to cross the Crimble, and other Passages from Plymouth or Dock, must be careful to employ the legal Ferryboats; other- wise they will be obliged to pay the fare twice.</i>
r. to Saltash $4\frac{1}{2}$ m.; l. to			
Stonehouse - - -	1	217	
Crimble Passage - -	1	218	
Maker, Church - - -	2	220	
Milbrook, Cornwall -	2	222	
Tregantha - - -	2	224	Crimble Passage. Between Crimble Pas- sage and Maker Church, on l, Mount Edgumbe, E. of Mount Edgumbe, the most beautiful and interesting situa- tion in the kingdom. The Promontory of Mount Edgumbe is in Devonshire.
$\frac{1}{2}$ m. farther, r. to Plymouth, by Torpoint Passage.			
Croft Hole - - -	2	226	
* TRURO, above - -	43 $\frac{3}{4}$	269 $\frac{3}{4}$	

LONDON to FOWEY.

To Croft Hole, Corn- wall, above - - -	—	224 $\frac{1}{2}$	OR, * To LESTWITHEL, Cornwall, p. 76 - - -	—	236 $\frac{1}{2}$
r. to Leskard $10\frac{1}{2}$ m.; l. to			l. to FOWEY - - -	5 $\frac{1}{2}$	242
Downderry - - -	3	227 $\frac{1}{2}$			
Cross the Seaton river.					
Frogmoor - - -	2	229 $\frac{1}{2}$	East Looe is joined to West Looe by a large stone bridge of fifteen arches; it is chiefly a fishing town.		
Bodiga - - -	$\frac{1}{2}$	230	Fowey has a considerable pilchard fishery. About three miles from it, on an eminence near the sea, is Menabilly, Philip Rashleigh, Esq. The noble range of ocean before the town of Fowey, the surrounding hills, the rocky scenery, the old castle, with other venerable ruins, afford ample scope for the genius of the Painter and the Poet.		
EAST LOOE - - -	1 $\frac{1}{2}$	231 $\frac{1}{2}$			
Cross the Looe river to					
West Looe - - -	$\frac{1}{2}$	231 $\frac{1}{2}$			
Treweers - - -	3 $\frac{1}{2}$	234 $\frac{1}{2}$			
Trenewan - - -	1	235 $\frac{1}{2}$			
Cross the Fowey river to					
FOWEY - - -	3 $\frac{3}{4}$	239 $\frac{3}{4}$			

LONDON to ST. GERMAINS.

To Croft Hole, Cornwall, p. 77 - - -	—	224 $\frac{1}{2}$	Tidi River - - -	2	226 $\frac{1}{2}$
r. to ST. GERMAINS	3 $\frac{1}{2}$	227 $\frac{3}{4}$	Forward to Leskard 8 m.; l. to		
OR,			ST. GERMAINS - -	1 $\frac{1}{2}$	228
* To PLYMOUTH;			St. Germain's. Near, on l, between the		
Devonshire, p. 72 -	—	216	road and the Tidi river, Port Eliot,		
Weston - - - -	2 $\frac{3}{4}$	216 $\frac{3}{4}$	Lord Eliot.		
Cross the Tamer river to			St. Germain's was once a Bishop's See;		
SALTASH, Cornwall-	1 $\frac{3}{4}$	220 $\frac{1}{2}$	but it now consists chiefly of Fishermen's Cottages, though it is governed		
A mile farther, r. to Calington 8 m.; l. to			by a Mayor, and sends two Members to Parliament. In the Church, which		
Nottar Bridge - - -	3	223 $\frac{1}{2}$	is large and handsome, there are still		
Cross the Lynher river.			an Episcopal Chair, and the Stalls of		
Landrake - - - -	1	224 $\frac{1}{2}$	the Prebendaries.		

LONDON to ST. MAWES.

To Sticker, Cornwall, p. 76 - - - -	—	247 $\frac{1}{2}$	Tregony. On r, on the bank of the Fal,		
A mile farther, at the T. G., r. to Grampond 2 $\frac{1}{4}$ m.; l. to			Tiewarthenick, Francis Gregor, Esq.		
TREGONY - - - -	5 $\frac{1}{4}$	252 $\frac{3}{4}$	The house is beautifully situated, commanding rich prospects.		
r. to Truro 6 $\frac{1}{4}$ m.; l. to			St. Mawes, though but a hamlet of St.		
Three Gates - - - -	2 $\frac{3}{4}$	255 $\frac{1}{2}$	Just, about a mile and a half distant,		
Treworlas - - - -	1 $\frac{3}{4}$	257 $\frac{1}{4}$	sends two Members to Parliament.		
1 $\frac{1}{2}$ m. farther, l. to St. Anthony; r. to			Henry VIII. built a Castle here, opposite to Pendennis Castle, on the		
St. Mawes - - - -	5	262 $\frac{1}{4}$	other side of Falmouth Bay, which was likewise built by Henry VIII.		

LONDON to FALMOUTH.

To Sticken Bridge, Cornwall, p. 70 - -	—	262 $\frac{3}{4}$	shelter for our fleet when driven off Brest. It is also the station of the		
Forward to Helstone 11 m.; l. to			Packet-boats for Spain, Portugal, the West-Indies, and America. The entrance		
PENRYN - - - -	2 $\frac{3}{4}$	265 $\frac{1}{2}$	is defended by the Castles of St. Mawes and Pendennis, built by Henry VIII.		
r. to Helstone 10 m.; l. to			Opposite to Falmouth, at its entrance, across the ferry, is the village		
* FALMOUTH QUAY	3 $\frac{1}{4}$	268 $\frac{3}{4}$	of Flushing, a remarkably healthy and sheltered situation; and close to it,		
Pendennis Castle - -	1 $\frac{1}{2}$	270 $\frac{1}{4}$	Trefusis, Lord Clinton.		
Falmouth has a noble and capacious Harbour, where there are moorings and					

LONDON to ST. IVES.

* To REDRUTH, Cornwall, p. 71 - -	—	262 $\frac{3}{4}$	Redruth. Between Redruth and Camborne, on r, Tehiddy, Lord De Dunstanville.		
* Camborne - - - -	3 $\frac{1}{2}$	266 $\frac{1}{4}$	Lelant. On l, Treveithus Hall, M. Praed, Esq.		
Hayle Copper House	5	271 $\frac{1}{4}$	From St. Ives to Penzance is 8 m.; viz. to Naneledry 3, thence to Penzance 5.		
Cross the Hayle river to					
Lelant - - - -	2	273 $\frac{1}{4}$			
* ST. IVES - - - -	3	276 $\frac{1}{4}$			

LONDON to PADSTOW.

* To LAUNCESTON, Cornwall, p. 70 -	—	213 $\frac{3}{4}$	St. Endellion - - -	1 $\frac{1}{2}$	236 $\frac{3}{4}$
Newport - - - -	$\frac{1}{2}$	214 $\frac{1}{2}$	r. to St. Minver - - -	3	239 $\frac{1}{2}$
St. Stephen's Down -	1	215 $\frac{1}{2}$	l. to Trediffic - - -	1	240 $\frac{1}{2}$
Egloskerry, or Eggle- sherry - - - -	1 $\frac{1}{2}$	216 $\frac{1}{2}$	Tredilly - - - -	1	241 $\frac{1}{2}$
Kett's Moor - - - -	4 $\frac{1}{2}$	221 $\frac{1}{2}$	Cross the Camel river to PADSTOW - - - -	1 $\frac{1}{2}$	243 $\frac{1}{2}$
Haleworthy - - - -	1 $\frac{1}{2}$	222 $\frac{1}{2}$	Newport. On r, Werrington Park, Duke of Northumberland.		
r. to Bossiney 10 m.; l. to Davidstow - - - -	1 $\frac{1}{2}$	224 $\frac{1}{2}$	Camelford. Here King Arthur was mor- tally wounded by his nephew Mordred, who was killed on the spot.		
CAMELFORD - - - -	4	228 $\frac{1}{2}$	Padstow is conveniently situated for trade with Ireland, at the Mouth of the Camel river; but the Harbour, though capacious, is difficult of ac- cess. Its trade is in slate-tiles, and in herrings. From hence to St. Ives the country is fruitful and pleasant, and the hills produce tin, copper, and lead. The learned Dr. Prideaux was a native of Padstow.		
Tramagennow - - - -	1	229 $\frac{1}{2}$			
l. to Bodmin 12 m.					
Helson - - - -	1	230 $\frac{1}{2}$			
Knert's Mill - - - -	1 $\frac{1}{2}$	231 $\frac{1}{2}$			
St. Teath - - - -	$\frac{1}{4}$	231 $\frac{1}{4}$			
l. to St. Columb 16 $\frac{1}{2}$ m.; r. to					
Tregear - - - -	2 $\frac{1}{2}$	234 $\frac{1}{2}$			
Peadogget - - - -	1	235 $\frac{1}{2}$			

LONDON to BOSSINEY.

To Haleworthy, above -	—	222 $\frac{3}{4}$	Bossiney. Near, are the noble remains of a Castle, formerly a seat of the Duke of Cornwall, and said to be the birth-place of King Arthur.
Bosscastle - - - -	7	229 $\frac{3}{4}$	
Bossiney - - - -	3	232 $\frac{3}{4}$	

LONDON to ST. COLUMB and ST. MICHAEL.

To St. Teath, Cornwall, above - - - -	—	231 $\frac{3}{4}$	l. to Bodmin 9 $\frac{1}{2}$ m.; r. to Fradden - - - -	1	255 $\frac{1}{2}$
r. to Padstow 11 $\frac{1}{2}$ m.			Summer Court - - - -	3	258 $\frac{1}{2}$
Near Wade Bridge, l. to Bodmin 6 m.			* St. Michael - - - -	1 $\frac{1}{2}$	259 $\frac{1}{2}$
Wade Bridge - - - -	7 $\frac{1}{2}$	239 $\frac{1}{2}$	Wade Bridge. On r, Edw. Fox, Esq. Near, are nine large stones in a row, called the Sisters. About three miles farther to the l, in the road to Bod- min, Pencarrow Park, Sir W. Moles- worth, Bart.		
Cross the Camel river.					
St. Breock - - - -	1	240 $\frac{1}{2}$			
A mile farther, l. to Pad- stow 5 $\frac{1}{2}$ m.					
High Ranridge - - -	4 $\frac{1}{2}$	244 $\frac{1}{2}$			
2 m. before St. Columb, r. to Padstow 6 m.					
ST. COLUMB - - - -	6 $\frac{1}{2}$	251 $\frac{1}{2}$	From St. Michael, roads branch to Redruth, and thence through St. Ives, to the Land's End (see p. 71); and to Truro, and thence to the Land's End (see p. 70 and 71).		
* Indian Queen Inn -	3	254 $\frac{1}{2}$			

* To HOUNSLOW , Middlesex, p. 37 -		—	9½	Cranford Bridge . On r, Cranford Park, Earl of Berkeley.
l. the Mail Coach Road to Exeter 163½ m.; and to Poole 103.				Longford . On l, at Stanwell, Lady Cath. Stanhope; and Stanwell Place, Sir Wm. Gibbons, Bart.
r. over Hounslow Heath to				Colnbrook . On r, Riching's Park, John Sullivan, Esq. On l. of 19, Ditton Park, late Earl Beaulieu; and on r, Langley Park, Sir R. B. Harvey, Bt.
* Cranford Bridge - -		2½	12½	Slough . On l, Windsor Castle; Eton College; Cranbourne Lodge, late Duke of Gloucester; and St. Leonard's Hill, Gen. Harcourt. Near Slough, Burn- ham Grove, Sir Wm. Johnston, Bart.
* Sipson Green - - -		1½	13½	Salt Hill . On r, Baylis, Marquis of Bute; and farther to the r, Stoke Park, John Penn, Esq. At Salt Hill, Earl Grosvenor, and late Earl Beaulieu.
Longford - - - -		1½	15½	At 23½, on r, Lady Ravensworth; on l, Huntercombe, Sir Wm. Young, Bt.
Cross the Coln river.				Maidenhead Bridge . On r, at Taplow, Earl of Inchiquin; and Taplow Lodge, Marquis of Thomond. From the Bridge, on r, see the ruins of Cliefden, belonging to the Marquis of Thomond; and Hedsor Lodge, Lord Boston; near which is Dropmore, Lord Grenville; on l, Braywick, ———— ; and Cannon Hill, Jas. Law, Esq. Beyond the Bridge, on r, Sir Isaac Pococke, Bart.; and on l, Sir Wm. Herne.
* Colnbrook, Bucks -		2	17½	Maidenhead . Entrance, on l, late Pen- nystone Powney, Esq.
1½ m. farther, l. to Wind- sor, by Datchet, 3¼. Lon- don to				Maidenhead Thicket . Near, on l, Miss Lowndes; and at a distance across the Heath, John Sawyer, Esq., and the Spire of Shortesbrook Church, near which is the seat of A. Vansittart, Esq.; and farther on l, Woolley Hall, Rev. W. Palmer. On r, Hicks, Lord Dorches- ter; and at some distance, Sir W. East, and Bisham Abbey, G. Vansittart, Esq.
* WINDSOR 22 m.		3¼	20½	Hare Hatch . Within a mile, on r, Bear Place, Capt Ximenes; a quarter of a mile farther, Kilgreen, Hen. Bcnham, Esq.; and on l, Scarlet, L. Perrot, Esq. At Hare Hatch, on l, S. Girdler, Esq.
* Slough - - - -		3¼	20½	Twyford . Before, on l, on a hill, Rus- combe House, Lady Howard; and a little beyond, on r, at a distance, Shiplake, E. Biscoe, Esq.
l. to Eton 1½ m.; thence, cross the Thames to Wind- sor ¼. London to				On r. of 36, Sunning, R. Palmer, Esq.; and on l, Woodley, J. Whible, Esq.
Eton College 22 m.				Near 37, on l, Early Court, Rt. Hon. Sir
* WINDSOR 22½ m.				
* Salt Hill - - - -		¾	21¼	
* Maidenhead Bridge -		4	25¼	
Cross the Thames river.				
* MAIDENHEAD, Berks - - - -		¾	26	
r. cross the Thames to Great Marlow, Bucks, 5 m. London to				
* GREAT MARLOW 31 m.				
* Golden Fleece - -		¾	26¾	
r. to Oxford, by Hen'ry, 31½ m.				
Maidenhead Thicket -		1	27¾	
Hare Hatch - - - -		4¼	32	
Twyford - - - -		2	34	
Cross the Loddon river.				
Within a mile of Reading, l. to Oakingham 7 m.				

* READING - - -	5	39
Cross the Kennet river.		
r. to Henley 8 m.; to Wal-		
lingford 15½; l. to Ba-		
singstoke 16.		
Calcot Green - - -	2½	41½
* Theal - - - - -	2	43½
Puntifield - - - -	1½	45
r. to Watlingford 13½ m.		
3 m. farther, l. to Kings-		
clere 9½ m.; and to Ba-		
singstoke 10½.		
* Woolhampton - -	4¼	49¼
Thatcham - - - -	3¾	53
* Speenham Land -	3	56
Or, NEWBURY 3¼ m.		
r. to Oxford 26¼ m.		
* Speen Hill - - -	½	56½
Speen - - - - -	½	57
Halfway House - -	3	60
Before Hungerford, cross the		
Kennet river.		
* HUNGERFORD -	4½	64½
r. to Oxford 30¼ m.		
Cross the Kennet and Avon		
canal.		
Froxfield, Wiltshire -	3	67½
Cross Ford - - - -	1½	69
l. to Bedwin 2 m.		
Savernake Forest - -	2¾	71¾
* MARLBOROUGH -	2¾	74½
r. to Swindon 13 m.; l. to		
Andover 23¼ m.		

Wm. Scott; and on r, at a distance, Caversham Park, Chas. Marsack, Esq. Near 38, on l, White Knights, Marquis of Blandford.

Reading. Through the town, on the hill, on l, Coley Park, — Macconell, Esq.; a little beyond, on r, Prospect Hill, J. E. Liebenrood, Esq.

Calcot Green. On r, J. Biagrave, Esq.

Theal. On l, see Sulhampstead, Wm. Thoys, Esq.; and on r, see Englefield House, R. Benyon, Esq.; a mile farther, on r, Beenham House, Rev. Dr. Bostock. On l. of the road from Reading to Newbury, see at a distance, Kingsclere and Highclere Hills in Hampshire, of which Highclere is 900 feet perpendicular above the level of the sea.

Puntifield. On l, Padworth House, R. Clark, Esq.

Woolhampton. Near, on l, Aldermaston House, Edw. Long, Esq.; and a little beyond, Wasing, — Mount, Esq.; on r, Woolhampton House, Visc. Falmouth. A mile beyond Woolhampton, on r, Midgham, W. S. Poyntz, Esq.

Thatcham. On r, Dunston Park, Sir John Croft, Bart.

Speen Hill. Near, on l, a white house, Mrs. Penn; and a red house, Miss Hubbard; on r, Shaw Place, Sir Joseph Andrews, Bart.

Speen. On r, Donnington Castle (formerly the residence of the famous Chaucer) Col. Stead; in the bottom, Fred. Parry, Esq. A mile beyond Speen, on l, Benham Park, late Margrave of Anspach.

Hungerford. Within a mile, on l, Hungerford Park, J. Willes, Esq. From Hungerford Bridge, on r, see Chilton Lodge, John Pearce, Esq.

At 67, on r, Littlecot, Gen. Popham; opposite Gen. Popham's gate, on l, see the New Ordnance Barracks, and the Magazines by the navigable canal.

Froxfield. A large Hospital for Clergymen's Widows, founded by the Duchess of Somerset. On r. of 70, Ramsbury Manor, C. Bailey, Esq.

Savernake Forest. On l, the avenue through Savernake Forest to Tottenham Park, Earl of Aylesbury.

Marlborough. Leaving the town, on l, the Castle Inn, formerly a seat of the Duke of Somerset.

Fifield - - - - -	2½	77	Bathford, Somersetsh. -	1	104
Overton - - - - -	1½	78½	Through Bathford, r. to		
West Kennet - - - - -	1½	79½	Chippenham 9¼ m. A		
Silbury Hill - - - - -	¾	80½	little farther, on r, the		
* Beckhampton Inn -	1	81½	Fosseway, or Roman road		
r. to Bath, through Chip-			to Cirencester.		
penham, 25¼ m.; l. to			Bath Easton - - - - -	¾	104¾
Wandsditch - - - - -	3¼	84¾	Walcot, T. G. - - - - -	1½	106¾
r. to Bath, by Sandy Lane,			* BATH - - - - -	1	107¾
21½ m.					
Cross the Kennet and Avon					
canal.					
* DEVIZES - - - - -	4	88¾	Fifield. On l, Lockeridge House, Duke		
l. to Ludgershall 20 m.; to			of Marlborough.		
Salisbury 22; to East La-			On l. of 79, Kennet Hall, — Miles, Esq.		
vington 6. Through the			Silbury Hill, a remarkable Barrow, on		
town, r. to Chippenham			the r. of which is Aubury, the re-		
10½; l, cross the canals to			mains of a Druid's Temple, Arthur		
Seend - - - - -	4	92¾	Jones, Esq.		
l. to Trowbridge 6 m. Lon-			Devizes. On r, New Park, James Sut-		
don to			ton, Esq.; on l, South Broom House,		
* TROWBRIDGE			J. E. Heathcote, Esq. Beyond De-		
98¾ m.			vizes, on l, under the Hills, Earl		
* r. to Melksham - - -	3½	96	Stoke Park, Jos. Smith, Esq.		
l. to Bradford 6 m. Lon-			Seend. On l, Lord Wm. Seymour, and		
don to			a little farther, A. Awdry, Esq.		
* BRADFORD 102 m.			Melksham. On l, Miss Thresher.		
r. to Shaw - - - - -	1½	97¾	Shaw. On l, Shaw House, — Neale,		
r. to Bath, through Cors-			Esq.		
ham, 13 m.			Shaw Hill. Sam. Heathcote, Esq.		
Shaw Hill - - - - -	½	98	Horse and Jockey. On l, at South		
Afford - - - - -	1½	99½	Wraxhall, Walter Long, Esq.		
Horse and Jockey - - -	1½	101	Kingsdon Hill. On r, Shockerwick, W.		
Kingsdown Hill - - -	2	103	Wiltshire, Esq.; and on l, late Sir		
			Thomas Miller, Bart.		
			Bath. On l, Prior Park. The House,		
			formerly — Allen, Esq., is now unin-		
			habited, and going to be pulled down.		

LONDON to BATH, by WINDSOR.

* To WINDSOR,			Leonard's Hill, Gen. Harcourt; and		
Berkshire, p. 80 - -	—	22½	Sophia Farm, G. Birch, Esq. Three		
* Winkfield Plain - -	3½	25½	miles from Windsor, on l, Cranbourn		
Haly Green - - - - -	2½	28	Lodge, late His Royal Highness Duke		
Warfield - - - - -	1½	29½	of Gloucester; near which is Fern		
* READING, p. 55 & 56	10	39½	Hill, Lady Knowles; on r, New		
* BATH, p. 81 & 82 -	68½	107¾	Lodge, Gen. Hodgson; also seats of		
			Sir Alexander Crawford, S. Batson,		
			and James Bannister, Esqrs.		

☞ This road is travelled in the summer time, on account of the many rural prospects it affords.

Windsor. A mile from Windsor, on l, Windsor Great Park, His Majesty. Two miles from Windsor, on r, St.

Winkfield Plain. A Free Grammar School, endowed by Visc. Ranelagh. On l. of Winkfield Plain, Ascot Place, Daniel Agace, Esq; and Ascot Heath, where His Majesty's Stag Hounds are kept.

Haly Green. On r. Hon. J. A. S. Wortley; on l, Sir John B. Walsby, Bart.

LONDON to BATH, by SANDY LANE.

* To Beckhampton Inn, Wiltshire, p. 82 - -	—	81½	Near Bath Easton, on r, the Foss-way to Cirencester.		
r. to Bath, by Chippenham, 25½ m.; l. to			Bath Easton, Somersetsh.	3½	104
Wandsditch - - - -	3½	84½	Walcot, T. G. - - -	1½	105½
l. to Bath, by Devizes, 22½ m.; r. to			* BATH - - - -	1	106½
Sandy Lane, George -	5½	90	Sandy Lane. Near, on r, Whetham, Colonel Money. On r. of Sandy Lane, Bow Wood, Marquis of Lans- down; and on l, Spy Park, Colonel Thornton.		
l. to Devizes 6 m.; r. to Chippenham 4½.			Bowdon Hill. On r, Bowdon Park, B. Dickinson, Esq. Beyond Bowdon Hill, on l, between the Wilts. and Berks. canal and the Avon river, Stroud, D. Smith, Esq.		
Bowdon Hill - - - -	2	92	Laycock. Near, on r, Laycock Abbey, Countess of Shrewsbury. On r. of Laycock, Lackham, Jas. Montague, Esq.; and a little farther, on r, at Notton, J. Awdry, Esq. Between Laycock and Corsham, on l, Robert Hulbert, Esq.		
Cross the Wilts. and Berks. canal.			Corsham. On r, Corsham House, Paul Methuen, Esq., and R. Neale, Esq.		
Cross the Avon river.					
Laycock - - - - -	1½	93½			
l. to Melksham 3 m., and to Trowbridge 8½; ½ m. far- ther, r. to Chippenham 3½.					
Corsham - - - - -	3½	96½			
l. to Melksham 4½ m.					
Peckwick - - - - -	1	97½			
r. to Chippenham 4½ m.					
Box - - - - -	2½	100½			
3 m. farther, l. to Devizes 15½.					

LONDON to GREAT MARLOW, continued to HENLEY
on THAMES.

See p. 80 - - - -	—	31	Burnham. On l, at Taplow, Marquis of Thomond.		
OR,			Hedsor. Lord Boston, and on l, the ruins of Cliefden, belonging to the Marquis of Thomond; and Dropmore, Lord Grenville.		
To the 23d mile-stone on the Bath-road, p.			Bone End. On l, Bisham Abbey, Geo. Vansittart, Esq.	23	24
80 - - - - -	—	23	Little Marlow. Under the Chiltern Hills, Lady Clayton.	24	27
r. to Burnham, Bucks -	1	24	Great Marlow. Here is a Military School, established and patronized by H. R. H. the Duke of York. A mile and a half beyond, on l, Harleyford, Sir Wm. Clayton, Bart.; and on the other side of the Thames, Hurley Place, G. A. Kempenfelt, Esq.; and two miles and a quarter on l, Dean- field, Mrs. Scott.	27	28
Hedsor - - - - -	3	27	Mill End. Beyond, on r, — Lane, Esq.	28	30
Bone End - - - - -	1	28	Fawley Court. Strickland Freeman, Esq.	30	31½
Little Marlow - - - -	2	30			
* GREAT MARLOW	1½	31½			
r. to High Wycomb 5 m.; l. to Maidenhead 5.					
Through Great Marlow, r. to Oxford 26½.					
l. to Medenham - -	3½	35			
Mill End - - - - -	1	36			
Fawley Court - - - -	2	38			
* HENLEY, Oxfordsh.	1½	39½			

LONDON to EAST ILSLEY, LAMBOURN, and
ALBOURNE.

* To READING,			Bagdon, <i>Wiltshire</i> - -	4	68 $\frac{3}{4}$
<i>Berkshire</i> , p. 81 - -	—	39	Albourne - - - -	2	70 $\frac{3}{4}$
Purley - - - -	5	44			
* Pangbourn - - -	1	45	Purley. The late A. Storer, Esq.; and		
<i>l. to Newbury</i> 16 $\frac{1}{2}$ m.; to			father on, on <i>l.</i> , Purley Hall, Rev.		
<i>Kingsclere</i> 15; and to <i>Ba-</i>			Dr. Wilder.		
<i>singslake</i> 18.			Pangbourn. On <i>l.</i> , Bere Court, Rev.		
Bassildon - - - -	1 $\frac{1}{2}$	46 $\frac{1}{2}$	Dr. Breedon.		
Streatley - - - -	1 $\frac{1}{2}$	48	Bassildon. Near, on <i>l.</i> , Bassildon Park,		
<i>r. to Wallingford</i> 6 $\frac{1}{2}$ m.; <i>l. to</i>			Sir Francis Sykes, Bart. Three miles		
Compton - - - -	4	52	on <i>l.</i> of Bassildon, at Ashampstead,		
EAST ILSLEY - - -	2	54	Pitt House, B. Hopkins, Esq.		
<i>r. to Avingdon</i> 11 m.; <i>l. to</i>			Lambourn. On a rivulet of the same		
<i>Newbury</i> 9 $\frac{1}{2}$.			name, is a place of great antiquity.		
West Ilsley - - - -	1 $\frac{1}{2}$	55 $\frac{1}{2}$	Three miles hence, on the side of a		
Farnborough - - -	2 $\frac{1}{2}$	58	steep Hill, is the figure of a White		
<i>r. to Avingdon</i> 12 m.; <i>l. to</i>			Horse, made, according to tradition,		
<i>Hungerford</i> 11.			by order of Alfred the Great, as a		
Fawley - - - -	1 $\frac{3}{4}$	59 $\frac{3}{4}$	trophy of the signal victory which he		
<i>r. to Wantage</i> 5 m.; <i>l. to</i>			obtained over the Danes at Ashdown,		
<i>Hungerford</i> 9.			in 871. Ashdown Park, the seat of		
LAMBOURN - - - -	5	64 $\frac{3}{4}$	Lord Craven, lies a little N. W. of		
			Lambourn.		

Another Road to Lambourn.

* To Speenham Land,			Welford. On <i>l.</i> , Welford House, John		
<i>Berks</i> , p. 81 - - -	—	56	Archer, Esq.		
Welford - - - -	5 $\frac{1}{2}$	61 $\frac{1}{2}$			
Great Shefford - - -	2 $\frac{1}{2}$	64	Lambourn. Beyond Ashdown Park,		
<i>r. to Wantage</i> 8 m.; <i>l. to</i>			Lord Craven.		
<i>Hungerford</i> 6.					
LAMBOURN - - - -	4	68			

Another Road to Albourne.

* To HUNGERFORD,			Chilton. Chilton Lodge, John Pearse,		
<i>Berks</i> , p. 81 - - -	—	64 $\frac{1}{2}$	Esq.; and beyond it, on <i>l.</i> , Littlecot,		
Chilton, <i>Wiltshire</i> - -	1 $\frac{1}{2}$	66	Gen. Popham.		
Ramsbury - - - -	3	69	Ramsbury. Beyond, on <i>l.</i> , Ramsbury		
Albourne - - - -	4	73	Manor, Chas. Bailey, Esq.		

LONDON to BURBAGE.

* To HUNGERFORD,			Hungerford is situated on the river Ken-		
<i>Berkshire</i> , p. 81 - -	—	64 $\frac{1}{2}$	net, in a moorish soil. It is noted for		
<i>r. to Oxfrd</i> 30 $\frac{1}{2}$ m.			the best Trout in the kingdom.		
Froxfield, <i>Wiltshire</i> -	3	67 $\frac{1}{2}$			

ROADS measured from HYDE PARK CORNER.

[85]

Forward to Marlborough 7 m.; l. to		
Little Bedwin - - -	1½	69
Great Bedwin - - -	1½	70½
Crofton - - - - -	1	71½
Cross the Kennet and Avon canal.		
Burbage - - - - -	2	73½

Great Bedwin is an ancient Borough, and in the time of the Saxons was a city with a castle, the ditches of which are still discernible. The Church is built with flints, strongly cemented, and is a spacious fabric.

Crofton. On r, Tottenham Park, Earl of Aylesbury.

LONDON to FROME and WELLS, by DEVIZES and TROWBRIDGE.

* To DEVIZES, Wilts, p. 82 - - - - -	—	88½
l. to Ludgershall 20 m.; to Salisbury 22; and to East Lavington 6. Through the town, r. to Chippenham 10½.		
Seend - - - - -	4	92½
r. to Melksham 3½ m.; thence to Bath 11½; l. to East Lavington 7; forward to		
Hilpertion - - - - -	4½	97½
r. to Bradford 3½ m.		
* TROWBRIDGE -	1	98½
Cross the Avon river.		
r. to Philip's Norton 5½ m.; and to Bradford 2. London to		
* BRADFORD 100½ m.		
Studley - - - - -	1½	99¾
Southwick - - - - -	1	100¾

Road, Somersetshire -	2½	103
r. to Bradford 4½ m.		
Beckington - - - - -	1½	104½
r. to Bath 10 m.; l. to Warminster 7.		
Cross the Frome canal.		
* FROME - - - - -	3	107½
* WELLS, p. 58 - - -	17	124½

Devizes. Beyond, on l, under the Hills, Earl Stoke, Jos. Smith, Esq.
 Seend. On l, Lord Wm. Seymour, and a little farther, A. Awdry, Esq.; on r, — Robson, Esq.
 On r. of 96½, Whaddon, W. Long, Esq.
 Hilpertion. On r, Gabriel Sull, Esq.
 Trowbridge. Before, on r, Wick House, Thomas Bittersea, Esq.
 Studley. On r, in the road to Philip's Norton, John Wadman, Esq.; and Midway, Zach. Shrapnel, Esq.
 Beckington. Beyond, on r, Orchardley, T. S. Champneys, Esq.

LONDON to TAUNTON and EXETER, by BATH.

* To BATH, Somersetshire, p. 82 - - -	—	107½
Dunkerton - - - - -	3¾	111
Cross the canal.		
Radstoke - - - - -	3¾	114¾
l. to Frome 7½ m.; 2½ farther, l. to Shepton Mallet 5½.		
Chilcompton - - - - -	3	117¾
* Old Down Inn - - -	1½	119¾
l. to Shepton Mallet 5 m.; r. to Bristol 15½.		
Emborrow - - - - -	½	119¾
Between Emborrow and Wells you cross the Mendip Hills.		

Dunkerton. On l, Combhay, John Smith, Esq. Between Dunkerton and Radstoke, on r, at Camerton, J. Stevens, Esq.; on l, — Wetherby, Esq.
 Radstoke. Beyond, on l, at Hammerdown, Thomas Jolliffe, Esq.
 Chilcompton. Major Tucker. Two miles to the r. of Chilcompton, at Stone Easton, Sir John Cox Hippisley, Bart.
 Old Down Inn. Beyond, the Plantations belonging to Sir John Cox Hippisley, Bart.

<i>Within a mile of Wells, l. to Frome 16 m.</i>				Welland - - - - -	3½ 169½
* WELLS - - - -	5½	125½		* COLLUMPTON -	2½ 172
<i>l. to Shepton Mallet 5 m.; r. to Bristol 21.</i>				<i>l. to Honiton 10½ m.; r. to Tiverton 5½.</i>	
* GLASTONBURY -	5½	131		Bradnich - - - - -	2½ 174½
<i>l. to Shepton Mallet 8½ m.</i>				Monkaton - - - - -	2½ 177
Street - - - - -	2	133		Staffords - - - - -	4½ 181½
<i>l. to Somerton 7 m.</i>				* EXETER - - - - -	2 183½
Walton - - - - -	1½	134½			
* Piper's Inn - - -	1½	135½		<i>Glastonbury. The ruins of the Abbey and the Tor.</i>	
<i>r. to Bridgewater 11 m.; l. to Castle Cary 15 m.; to Somerton 6 m.; and to</i>				<i>Street. On l, at Butleigh, Lord Glastonbury. Beyond Street, on r, Sharpham Park, Lord Rolle.</i>	
Pedwell - - - - -	1	136½		<i>King Alfred's Pillar is a Monument erected to his memory, at Othelney, by J. Slade, Esq.; and about two miles from it, on r, Maunsell, J. Slade, Esq.</i>	
Grenton - - - - -	1½	138½		<i>Durston. On r, at Monkton, Walford House, H. W. Sandford, Esq.; and half a mile farther, Court House, M. Brickdale, Esq., and Rev. Dr. Crossman.</i>	
King's Sedgemoor, T. G.	½	138½		<i>Chilson. Near, on r, Hetherstone Park, Sir T. Gunston, Bart.</i>	
Blindman's Gate - -	1½	140		<i>Wellington. On r, H. Sawyer, Esq.</i>	
Othery - - - - -	1½	141½		<i>Bluet's Cross. On r, — Bluet, Esq.</i>	
Burrowbridge - - -	1½	142½		<i>Maiden Down. On l, see the Black Down Hills, where the whet-stones are dug.</i>	
<i>Cross the Parrot river.</i>				<i>South Appledore. On r, late Lady Lloyd. Between South Appledore and Welland, on l, Breedwell, R. H. Clark, Esq.</i>	
King Alfred's Pillar on l.	1	143½		<i>Monkaton. On r, Kelleton House, Sir T. D. Aekland, Bart.</i>	
East Lyng - - - - -	1	144½		<i>Staffords. A mile beyond, on r, at Stoke Hill, J. Sanders, Esq.</i>	
Durston - - - - -	3	147½			
<i>A little farther, r. to Bridgewater 7½ m.</i>					
* TAUNTON - - - -	5	152½			
<i>r. to Minehead 23 m.; to Wiveliscombe 12; l. to Chard 11½; to Honiton 18.</i>					
Bishop's Hull, Church -	1½	154½			
Ramwell - - - - -	1½	155½			
Chilson - - - - -	3	158½			
* WELLINGTON - -	1	159½			
Rockwell Green - -	1	160½			
Bluet's Cross, Devonsh.	2½	163½			
* Maiden Down - -	1	164½			
South Appledore - -	2	166½			
<i>A little farther, r. to Tiverton 6½ m.</i>					

LONDON to BRISTOL, the MAIL COACH ROAD, continued by a Mail Coach from BRISTOL to HAVERFORDWEST and MILFORD HAVEN.

* To HOUNSLOW, Middlesex, p. 37 -	—	9½		<i>Hounslow is situated on the edge of a Heath, on which are some Powder Mills. James II formed an encampment on this Heath, after the suppression of the Duke of Monmouth's rebellion.</i>	
* Beekhampton Inn, Wiltshire, as p. 82 -	71½	81½			
<i>l. to Bath, by Devizes, 25½ m.; r. to</i>					

ROADS measured from HYDE PARK CORNER.

[87]

Cherhill - - - - -	4	85½	Cherhill. On r, Compton Basset House, J. Walker Henueage, Esq.; a mile farther, on l, Blacklands, H. Maundrell, Esq.
* CALNE - - - - -	2½	97½	Calne. Before, on l, a White Horse cut out of the hill, a remarkable landmark. At Calne, on l, the Castle, Sir C. Edm. Carrington. Beyond, on l, Pinhills, Daniel Bull, Esq.
l. to Devizes 7½ m.; r. to Wotton Bassett 10½.			
Cross a branch of the Wilts. and Berks. canal.			
Derry Hill - - - - -	3½	91	Derry Hill. On r, at Studley Hill, Benjamin Brown, Esq.; and on l, Bow Wood, Marquis of Lansdown.
l. to Devizes 8½ m.			
Cross the Wilts. and Berks. canal.			
* CHIPPENHAM - - - - -	2½	93½	Chippenhams. Beyond, on l, Ivy House, Matthew Humphreys, Esq. Near Lackham House, George Montague, Esq.
Cross the Avon river.			
r. to Matbsbury 9½ m.; to Sodbury 16½; and to Marshfield 9½. A mile farther, l. to Melksham 6.			
Peckwick - - - - -	4½	98	Peckwick. Beyond, on l, Corsham House, Paul Methuen, Esq. On r. of Peckwick, Hotham Park, C. James, Esq.
l. to Beckhamp'ton Inn, by Sandy Lane, 16½ m.			
Box - - - - -	2½	100½	Box. Two miles beyond, on r, Shock-erwick, Walter Wiltshire, Esq.; and Rowde, Thos. Wyatt, Esq.
3 m. farther, l. to Devizes 15½ m.			
Near Bath Easton, on r, the Foss-way to Cirencester.			
Bath Easton, Somersetsh.	3½	104½	Bath. On l, Prior Park. See p. 82.
Walcot, T. G. - - - - -	1½	105½	Newton. On l, Newton St. Looc, Wil- liam Gore Langton, Esq.; and half a mile farther, on r, Kelston House, Lady Hawkins.
* BATH - - - - -	1	106½	Keynsham. A little beyond, on r, an Asylum, lately built by Dr. Fox, for Insane Persons. A mile beyond, on r, — Butcher, Esq.; and farther to the r, Hanham Hall, — Creswick, Esq.
r. to Cirencester 17½ m.; and to Bristol, through Kelston 12; l. to Bradford 8½; to Trowbridge 10½; to Frome 13; to Shepton Mallet 15½; to Wells 19½; and to			
Twyverton - - - - -	2	108½	Bristlington. Near, on r, John Weir, Esq.; on l, — Ireland, Esq.; and a little farther, on l, — Powell, Esq.
Newton - - - - -	1½	110	Bristol. Two miles beyond, on l, Cote House, J. Wedgwood, Esq. About a mile west of Bristol is the beautiful village of Clifton, which, for the purity and salubrity of its air, has been de- nominated the Montpelier of England. Being on an elevated situation, it af- fords the most charming views over the western part of Bristol, and the Avon river.
l. to Wells, Frome, and Shepton Mallet.			
Keynsham - - - - -	4½	114½	Westbury. Two miles on l, King's Weston, Lord De Clifford; and near it, Henbury, — Daniell, Esq.
Bristlington - - - - -	2½	117½	Compton Green Field. On l, Knowle, Samuel Worrall, Esq.
Near Bristol, l. to Shepton Mallet 19½ m.			
Cross the Avon river to			
* BRISTOL, Gloucestersh.	2½	119½	
r. to Marshfield 11 m.; to Sodbury 12; to Wotton under Edge 20; and to Gloucester 34½; l. to West Harptry 10; to Bridgewater 33½; and to Weston 19½.			
l. to Westbury - - - - -	3½	123½	
Compton Green Field - - - - -	3½	126½	
2½ m. farther, r. to Aust Passage Inn 2½ m.; l. to			

* New Passage - - -	3½	130¼	<p>☞ The time of High Water at the New Passage is about an hour earlier than at BRISTOL QUAY, and the time of High Water at the Qudry may always be seen in the BRISTOL NEWSPAPERS. If the wind be northerly, the Severn may be passed, at any time, for five hours before High Water; and if the wind be southerly, or westerly, it may be passed for seven hours after High Water. At the FULL and CHANGE of the MOON, it is High Water at the NEW PASSAGE at Seven o'Clock, and the time of High Water is about fifty minutes later every day. The price of the passage for four-wheel carriages is 12s.; two-wheel ditto 6s.; a horse 1s.; cattle 6d. a-head; sheep, pigs, and lambs, 3s. 4d. per score; a man and horse 1s. 6d.; foot passengers 9d. Any person that engages a small boat must pay 5s., and 9d. for each passenger he takes in it.</p>
Cross the Severn.			
* Black Rock Inn, Monmouthshire - - -	3	133¼	
r. to Chepstow 5 m.; l. to			
Portskewit - - - -	1	134¼	
Crick - - - - -	1½	135¾	
r. to Chepstow 4 m.; and to Monmouth 16.			
* l. to Caerwent, Ship -	1½	137¼	
r. to Uske 8 m.; thence to Pontypool 7. London to			
* USKE 145¾ m.			
PONTYPOOL 152¾ m.			<p>Crick. Crick House, late Major M'Bean.</p> <p>Gaerwent. Here is a Roman Pavement.</p> <p>Pontypool. John Hanbury Tracey, Esq.</p> <p>Rock and Fountain. Beyond, on l, Pen How Castle, — Lloyd, Esq.</p> <p>Unicorn. On r. Wentworth Lodge, Duke of Beaufort.</p> <p>Catt's Ash. On l, Llanwarren, Sir R. Salusbury, Bart.</p> <p>Bassalig. Beyond, on l, Tredegar House, Sir Charles Morgan, Bart.</p> <p>Caerphilly. The Castle.</p> <p>Halfway House. On r, Ruperrah, Charles Morgan, Esq.; and half a mile farther, on r, Cefn Mabley, T. Kemys Tynte, Esq.</p> <p>Cardiff. The Castle, Marquis of Bute. In the ancient Castle, Robert, the eldest son of William the Conqueror, died, after having been cruelly blinded, and confined twenty-eight years, by his brother, Henry I. A mile from Cardiff, on r, Llandaff Court, Colonel Wood.</p>
Rock and Fountain - -	2	139½	
Unicorn - - - - -	2	141½	
Catt's Ash - - - - -	2	143¼	
1½ m. farther, r. to Caerleon 1½ m. London to			
CAERLEON 146¼ m.			
Christchurch - - - -	2	145¼	
r. to Caerleon 1½ m.			
Enter Newport by a fine new stone bridge of five arches, over the Uske river.			
* NEWPORT - - - -	2½	147¾	
r. to Pontypool 8 m. London to			<p>Through Newport, the Mail turns off on l, by Tredegar House, and joins this road again at St. Melon's, the distance nearly the same; r. to</p>
PONTYPOOL 155¼ m.			
Bassalig - - - - -	2¾	150½	
r. to Caerphilly, Glamorganshire, 9½ m. London to			
CAERPHILLY 160 m.			
Halfway House - - -	3	153½	
St. Melons - - - - -	2	155½	
l. to Newport by Tredegar House.			
Rumney Bridge - - -	1½	157	
Cross Rumney river, and enter Glamorganshire.			
Roath, Glamorganshire	1¾	158¾	<p>r. to Merthyr Tydvil 24 m. Cross the Tafé river. r. to Llandaff 2½ m.; thence</p>
* CARDIFF - - - - -	1½	160¼	
r. to Merthyr Tydvil 24 m.			
Cross the Tafé river.			
r. to Llandaff 2½ m.; thence			

to Llantrissant $8\frac{1}{2}$ m.; l. to
Dinas Powis 4. London to

LLANTRISSENT

171 $\frac{1}{2}$ m.

Ely Bridge - - - - 2 $\frac{1}{2}$ 162 $\frac{1}{2}$
Cross the Ely river.

St. Nicholas - - - - 3 $\frac{1}{2}$ 166 $\frac{1}{2}$

Bonvilston or Tresimon 2 168 $\frac{1}{2}$

Staten Down - - - - 2 170 $\frac{1}{2}$

* **COWBRIDGE** - - - - 2 $\frac{1}{2}$ 172 $\frac{1}{2}$

r. to Llantrissant $7\frac{1}{2}$ m.; l.
to St. Athans and Gilston
4 $\frac{1}{2}$

Corntown - - - - 5 $\frac{1}{2}$ 178

$\frac{1}{2}$ of a mile farther, l. to St.
Athans and Gilston 9 m.

* Ewenny Bridge, Pelican 1 179

Cross the Ewenny river.

r. to Bridgend 2 m. Lon-
don to

BRIDGEND 181 m.

Newbridge - - - - 2 181

Cross the Ogmore river.

At the 9th mile-stone from
Cowbridge, r. to Bridgend
through Laleston 2 m.

* Pyle Inn - - - - 4 $\frac{1}{2}$ 185 $\frac{1}{2}$

Margram Park - - - - 1 $\frac{1}{2}$ 187 $\frac{1}{2}$

Taybach, Somerset House 3 $\frac{1}{2}$ 191

Cross the Avon river.

Aberavon - - - - 1 192

Briton Ferry - - - - 3 195

* **NEATH** - - - - 3 198

r. to Brecon 27 m.

Cross the Neath river.

r. to Brecon 27 m. A mile
beyond Neath, r. to Llan-
dilo Vaur 19; and to Caer-
marthen, through Bettws,
26 $\frac{1}{2}$ m. farther, l. to
Swansea Bar.

Morriston Bridge - - 5 $\frac{1}{2}$ 203 $\frac{1}{2}$

Cross the Swansea canal.

Forward to Cross Inon, thro'
Llangivelach 4 m., leav-
ing Swansea on the l.; or

* l. to **SWANSEA** - - 3 206 $\frac{1}{2}$

l. to Rosilly 17 m.; return-
ing from Swansea, r. to
Llandilo Vaur, through
Llangevelach, 20; a little
farther, l. to Lluoghor
Ferry 6; forward to

St. Nicholas. Near, on r., Coitredy,
Mrs. Wood. On l. of St. Nicholas,
Duffrin House.

Bonvilston. One mile beyond, on l,
Llantrithyd Park, Sir John Aubrey,
Bart.

Cowbridge. Beyond, on l, St. Lythian
Castle; and half a mile farther, on
r, Pen Lye Castle, Miss Gwynnett.

Ewenny Bridge. Ewenny Abbey, R. P.
Turbeville, Esq.

Newbridge. Across the Ogmore river,
Ogmore Castle.

Taybach. Near, extensive works of
Coal and Copper.

Margram House and Park. — Talbot,
Esq.

Aberavon. Two miles beyond, on r,
Baglan Hall, — Jones, Esq.

Briton Ferry. Lord Vernon.

Neath. On an eminence near Neath,
Gnoll Castle, Lady Mackworth. The
neighbourhood of Neath abounds in
Coals; here are immense Copper-
works, Iron Forges, and Tin-works.

Morriston Bridge. On r, Clasmont,
John Morris, Esq.

Swansea is the most considerable Com-
mercial Town in Glamorganshire. It
sends great quantities of Coals to Ire-
land and the southern coast of Eng-
land, and has a considerable trade to
Bristol. Here are great works for the
smelting of Copper and Lead Ore.
Swansea is a noted Bathing Place; in
and near it are many elegant houses;
as Belvue, Cuthbert Johnson, Esq.;
Heathfield Lodge, Sir Gabriel Powell;
St. Helen's, Capt. Jones; Marino,
Edward King, Esq.; Sketty Lodge, —
Phillips, Esq.; Oystermouth Castle,
built by Henry Earl of Warwick, the
property of the Duke of Beaufort, &c.
The walk along Swansea Canal is
pleasant; the Canal extends from the
Cambrian Pottery, on the Strand, to
Hen-noyadd in Brecon, and in the
space of sixteen miles contains thirty-
six Locks, and several Aqueducts.

Packet-boats sail from Swansea
to Ilfracomb in Devonshire, every
Wednesday and Saturday.

Cadley - - - - -	3 $\frac{1}{2}$ 210	* HAVERFORD-	
Cross Inon - - - - -	1 $\frac{1}{2}$ 211 $\frac{1}{2}$	WEST - - - - -	5 $\frac{1}{4}$ 265 $\frac{3}{4}$
r. to Neath 9 $\frac{1}{2}$ m.		r. to St. David's 15 $\frac{1}{2}$ m.	
* Pontardillis - - - - -	4 215 $\frac{1}{2}$	Merlin's Bridge - - - - -	1 266 $\frac{3}{4}$
Cross the Llwghor river, and enter Caermarthenshire.		r. to Tier's Cross 4 m., thence to Hubberstone 3 $\frac{1}{2}$, and thence to Hakin on Milford Haven 1 m.; l. to Pembroke, cross the Ferry, 12 m. The middle road leads to	
l. to Llanelly 6 $\frac{1}{2}$ m.		Johnston - - - - -	3 269 $\frac{3}{4}$
At the 10th mile-stone, r. to Llandilo Vaur 14 m.		Stainton - - - - -	2 271 $\frac{3}{4}$
Gibranlwy, Caermarthenshire - - - - -	1 $\frac{1}{2}$ 216 $\frac{3}{4}$	* MILFORD Haven - - - - -	1 $\frac{1}{2}$ 273 $\frac{1}{4}$
Brymind - - - - -	2 $\frac{1}{4}$ 217 $\frac{1}{2}$	Gibranlwy. Near, on r, Forest Hall, Lady Owen.	
* Llannon - - - - -	2 $\frac{1}{2}$ 220	Caermarthen. Entrance of, on l, Iron and Tin Mills belonging to John Morgan, Esq.; and the Smelting House, the property of Lord Cawdor.	
Pontyberem - - - - -	3 $\frac{1}{2}$ 223 $\frac{1}{4}$	Llaugharn. Within the walls of the Castle, Col. Ravenscroft; the Gardens remarkably fine.	
Llangydeyrn - - - - -	4 227 $\frac{1}{2}$	Caniston Bridge. Half a mile, on r, Ridgway, J. H. Foley, Esq., and a mile farther, on r, R. S. Covell, Esq.	
3 m. farther, l. to Llanelly 11 m.		Mid-County House. A mile beyond, on l, Picton Castle, Lord Milford; and half a mile farther, on r, at Wiston, Lord Cawdor.	
* CAERMARTHEN,		Johnston. On l, Lord Kensington; and, between that and Stainton, Har- mestone, — Hughes, Esq.	
Ivy Bush - - - - -	5 $\frac{1}{4}$ 232 $\frac{3}{4}$	Stainton. On r, at Robbeston, H. Scourfield, Esq.	
r. to Llandilo Vaur 14 $\frac{1}{2}$ m.; to Llanbeder 23 $\frac{1}{2}$; l. to Kidwely 9.		Milford Haven is a large inlet of the Sea, which branches off into so many Creeks, secured from all winds, that it is esteemed the safest and most capacious harbour in Great Britain; but its remote situation greatly impairs its utility. Here the Earl of Richmond, afterwards Henry VII, landed, on his enterprize against Richard III. A Packet-boat sails hence every evening in the week, except Tuesday, as soon as the Mail arrives.	
Stony Bridge - - - - -	1 $\frac{1}{2}$ 234 $\frac{1}{4}$		
* St. Clare's Bridge - - - - -	8 242 $\frac{1}{4}$		
r. through IWhilland to Haverfordwest 21 $\frac{1}{2}$ m.			
Cross the Tafe river.			
l. to Llaugharn 3 m. London to			
LLAUGHARN 245 $\frac{1}{4}$ m.			
Llandowror - - - - -	2 244 $\frac{1}{4}$		
* Tavernspite, Pembrokehire - - - - -	5 249 $\frac{1}{4}$		
Princes Gate - - - - -	3 252 $\frac{1}{4}$		
l. to Ludchurch $\frac{1}{4}$ m.			
Cold Blow - - - - -	1 253 $\frac{1}{4}$		
l. to Templeton 1 m.; thence l. to Tenby 6 $\frac{1}{2}$; to Pembroke 12 $\frac{1}{2}$.			
* NARBETH - - - - -	13 $\frac{3}{4}$ 255		
Robbeston - - - - -	13 $\frac{3}{4}$ 256 $\frac{3}{4}$		
r. to St. Clare's Bridge; l. to			
Caniston Bridge - - - - -	1 257 $\frac{3}{4}$		
Cross the Olethy river.			
Mid-County House - - - - -	23 $\frac{3}{4}$ 260 $\frac{1}{2}$		
Within a mile of Haverfordwest, r. to Killgaren, Cardigan, 26 $\frac{1}{2}$ m.; to Newport and Fiscard.			
Cross the Hiog river.			

LONDON to BRISTOL, by MARSHFIELD.

* To CHIPPENHAM, Wiltshire, p. 87 - -	—	93½	St. George - - - -	2½	112
r. to Malmesbury 9½ m.; l. to Bristol through Peck- wick and Bath 26½; 2½ m. farther, r. to Sodbury 13.			l. to Bath, through Kelston, 10 m.; forward to		
Ford, T. G. - - - -	5½	99	* BRISTOL - - - -	2	114
r. to Castlecomb 2 m.; thence to Sodbury 10.			Chippenham. A mile beyond, on r, Harden Hewish, H. Bosanquet, Esq; and farther to the r, H. B. White, Esq.		
Wraxhall - - - -	1½	100½	Ford. On r, at Castlecombe, W. Scrope, Esq.		
½ a mile farther, cross the Foss-way.			Wraxhall. On l, Luckram, — Cle- ment, Esq.		
r. to Malmesbury; l. to Bath.			Marshfield. On l, Ashwiek, J. W. Hor- lock, Esq.		
* MARSHFIELD, Glostershire - -	2½	103	Tog Hill. Before, on r, Dyrham, Wm. Blaythwaite, Esq.; and a little farther, on l, Hamsel House, T. Whittington, Esq.		
2½ m. farther, r. to Gloucester 33; l. to Bath 5½.			Wick. On r, Bury House, Hen. Hil- man, Esq.; on l, Highfield, R. Haynes, Esq.		
Tog Hill - - - -	3	106	St. George. Beyond, on r, Stoke, Duke of Beaufort.		
r. to Gloucester 33½ m.; l. to Bath 5.					
Wick - - - -	1¾	107¾			
Warmley - - - -	2	109¾			

LONDON to SODBURY.

* To CHIPPENHAM, Wiltshire, p. 87 - -	—	93½	Old Sodbury - - - -	1	107
r. to Malmesbury 9½ m.; l. to Bath 13½; 2½ m. far- ther, l. to Bristol 18.			* CHIPPING SOD- BURY - - - -	2½	109¾
l. to Yatton Keynell -	4	97½	Chippenham. A mile beyond, on r, Harden Hewish, H. Bosanquet, Esq; and farther, on r, H. B. White, Esq.		
Castlecombe - - - -	1½	99	Castlecombe. Wm. Scrope, Esq.		
Nettleton - - - -	3	102	Cross Hands Inn. Near, on r, Badming- ton Park, Duke of Beaufort; and on l. of Cross Hands Inn, Doddington Park, Christ. Codrington, Esq.		
l. to Bristol, by Toll Down House and Pucklechurch, 14½ m.			Sodbury has a large Market for Corn and Cheese. Old Sodbury was occupied by the army of Edward IV. a little before the battle of Tewkesbury.		
* r. to Cross Hands Inn, Glostershire - -	4	106			
r. to Malmesbury 14½ m.; to Tetbury 10½; and to Stroud 15½ m.; l. to Bath 11½; and to					

LONDON to MERTHYR TYDVIL.

To Bassalig, Monmouth- shire, p. 88 - - -	—	150½	Caerphilly is of great antiquity; its Castle, built in 1221, is one of the noblest ruins in Britain.
r. to CAERPHILLY, Glamorganshire - -	9½	160	
Bridgewater's Arms -	3	163	

Quaker's Yard, Tavern	5	168	<i>Merthyr Tydvil</i> is noted for its extensive Iron Works. On r, Penynyddon, S. Romfray, Esq.; and on l, Cyfarthra, R. Crawshay, Esq.
MERTHYR TYDVIL	8	176	
OR,			
* To CARDIFF , <i>Gla-morganshire</i> , p. 88 -	—	160½	The <i>Cardiff Canal</i> extends to <i>Merthyr Tydvil</i> , and a regular <i>Post</i> is established, five days in the week, between <i>Cardiff</i> and <i>Merthyr Tydvil</i> .
Whitchurch - - - -	3½	163½	
Bridgewater's Arms -	7¼	171¼	
MERTHYR TYDVIL , above - - - -	13	184½	

LONDON to KIDWELY.

* To Pontardillia, <i>Gla-morganshire</i> , p. 90 -	—	215½	crossed only on horse-back, and at low water. Here is no horse ferry-boat.
Cross the Llwghor river.			
At the 10th mile-stone, r. to Llandilo Pass 14 m.; to Caermarthen 17¼.			Within 2 m. of Llanelly, you join the road in the annexed column.
l. to Llanelly, <i>Caermarthenshire</i> - - - -	6½	222	Llanelly, <i>Caermarthensh.</i> 5 217
r. to Caermarthen 15 m.			* KIDWELY - - - 9 226
* KIDWELY - - - -	9	231	
OR,			Llughor Llughor Castle.
* To SWANSEA , <i>Gla-morganshire</i> , p. 89 -	—	206½	Kidwely. The Castle: its shell almost entire.
Llughor Ferry - - - -	6	212½	Llanelly. A Daily Post is established between Swansea and Llanelly, through Pontardillia.
Cross the Llughor river.			
☞ This river can be			

LONDON to PENRICE.

* To SWANSEA , <i>Gla-morganshire</i> , p. 89 -	—	206½	Olchfa. On l, Sketty Hall and Park.
Olchfa - - - -	3	209½	Penrice. Penrice Castle, J. M. Talbot, Esq.; and opposite to it, Oxwith Castle. These castles formerly defended Oxwith Bay. A Post is established three days in the week between Swansea and Penrice.
2 m. farther, r. to Rosilly 6 m.			
Penmaen - - - -	8	217½	
PENRICE - - - -	3	220½	

LONDON to PEMBROKE.

To Cold Blow, <i>Pembrokeshire</i> , p. 90 -	—	253½	☞ Pembroke is 10 miles from Haverfordwest. To the ferry 2 miles, thence to Martin's Bridge 7 miles, and thence to Haverfordwest 1 mile.
Forward to Narbeth 1¼ m.; l. to			
Templeton - - - -	1	254½	
r. to Pembroke 11 m.; l. to			
Begelly - - - -	2½	256½	Tenby has a commodious Quay, a good Harbour, and carries on considerable trade to Ireland; and is much frequented as a Bathing Place.
* TENBY - - - -	4	260½	
Lamphey - - - -	8	268½	
* PEMBROKE - - -	2	270½	

ROADS measured from HYDE PARK CORNER.

[93]

OR,		
To Cold Blow, Pem-		
brokeshire, p. 90 -	—	25 $\frac{1}{4}$
Forward to Narbeth $1\frac{1}{2}$ m.;		
l. to		
Templeton - - - -	1	254 $\frac{1}{4}$
l. to Tenby $6\frac{1}{2}$ m.; r. to		
Cresswell - - - -	4 $\frac{1}{2}$	258 $\frac{3}{4}$
Carew - - - -	2	260 $\frac{3}{4}$
Cresselly - - - -	2	262 $\frac{3}{4}$
* PEMBROKE - - -	3	265 $\frac{3}{4}$

Cresselly. — Allen, Esq. On r, Lawrenny House, — Barlow, Esq.

Pembroke is celebrated for being the birth-place of Henry VII, and for the brave defence made by the garrison for Charles I. Half a mile from Pembroke, in the road to Haverfordwest, Bush, John Meyrick, Esq. Three miles from Pembroke, Oriulton, Sir Hugh Owen, Bart. Four miles south of Pembroke, on the sea coast, Stackpole Court, Lord Cawdor, Pembroke Castle is worthy the attention of the curious.

Carew. Carew Castle, a very fine ruin.

LONDON to ST. DAVID'S.

* To HAVERFORD-		
WEST, Pembr. p. 90	—	265 $\frac{3}{4}$
Pelcomb Bridge - -	1 $\frac{1}{2}$	267 $\frac{1}{4}$
Keaston Bridge - -	2 $\frac{1}{4}$	269 $\frac{1}{2}$
Roch Castle - - -	2 $\frac{1}{2}$	272
Newgal Sands - - -	1 $\frac{3}{4}$	273 $\frac{3}{4}$
Solvach, or Salfach -	5	278 $\frac{3}{4}$
ST. DAVID'S - - -	2 $\frac{3}{4}$	281 $\frac{1}{2}$


St. David's was once a considerable place. The Cathedral is a pretty good structure, containing several ancient Monuments; among which are those of the Father, and Grandfather of Henry VII.

LONDON to WORCESTER, by HENLEY and OXFORD, MAIL COACH ROAD.

* To HOUNSLOW,		
Middlesex, p. 37 -	—	9 $\frac{3}{4}$
* MAIDENHEAD,		
Berkshire, p. 80 -	16 $\frac{1}{4}$	26
r. to Great Marlow 5 m.		
* Golden Fleece - -	3 $\frac{3}{4}$	26 $\frac{3}{4}$
l. to Reading 12 $\frac{1}{4}$ m.		
r, through the Thicket to		
Hurley - - - -	4	30 $\frac{3}{4}$
Cross the Thames river to		
* HENLEY ON		
THAMES, Oxon -	4 $\frac{1}{4}$	35
l. to Reading 8 m.; r. to		
Great Marlow 7 $\frac{1}{2}$; and		
thence to High Wycombe 5.		
Assington Cross - -	2	37

the six following roads, will be 4 miles greater than if the Worcester Mail had gone by High Wycombe.

Maidenhead Thicket. Beyond, on r, Bisham Abbey, Geo. Vansittart, Esq.
Hurley. On r, Hurley Place, G. A. Kempenfelt, Esq.; and across the Thames, Hatleyford, Sir Wm. Clayton, Bart.; on l, Hall Place, Sir Wm. East. A mile beyond Hurley, on r, Temple House, — Williams, Esq.; and Temple Mills, the most extensive Copper Mills in the kingdom.
Hurley Bottom. On ascending the Hill, on r, Culham Court, F. West, Esq.; and on l, Rose Hill, a new Cottage, J. F. Nicholas, Esq.

 From London to Oxford, by High Wycombe, is only 54 miles (from Tyburn Turnpike); consequently all the distances beyond Oxford, in this and

Henley. A mile before, on l, Park Place, Earl of Malmesbury; and on r, across the Thames, Fawley Court, S. Freeman, Esq. A mile beyond, on l, Badgmore, J. Grote, Esq.

Bix, T. G. - - - -	$\frac{1}{2}$	37$\frac{1}{2}$	Bix. T. G. On l, Grey's Court, Lady Stapleton; and about three miles on r, at Stonor, Stonor Castle, T. Stonor, Esq.
Near Nettlebed, r. to Watlington $5\frac{1}{2}$ m. London to WATLINGTON $45\frac{1}{2}$ m.			
Nettlebed - - - -	$2\frac{1}{2}$	40	Nettlebed. On r, a Windmill, said to be on the highest ground south of the Trent, being 820 feet above the level of the sea.
Nuffield Heath - - -	$1\frac{1}{2}$	41$\frac{1}{2}$	Nuffield Heath. On r, near Watlington, Watlington Park, John Tilson, Esq.
l. to Wallingford $4\frac{1}{2}$ m.			
Beggar's Bush - - -	$2\frac{1}{2}$	44	Bensington. On r, at Brightwell, Brightwell House, W. L. Stone, Esq.; and on l, near Wallingford, on the banks of the Thames, Mongwell House, Bishop of Durham.
* Bensington - - -	2	46	Shillingford. On r, in the road to Thame and Aylesbury, Newington House, Geo. White, Esq.
Shillingford - - -	$1\frac{1}{2}$	47$\frac{1}{2}$	Nuneham Courtenay. On l, Earl of Harcourt; and on r, Baldon House, Sir Christ. Willoughby, Bart.
r. to Aylesbury $22\frac{1}{2}$ m.; l. to Reading 17 $\frac{1}{2}$.			
Cross the Thame river.			
Dorchester - - - -	$1\frac{1}{2}$	49$\frac{1}{2}$	Woodstock. On l, Blenheim house and Park, the magnificent seat of the Duke of Marlborough.
l. to Abingdon $6\frac{1}{2}$ m.; r. to Nuneham Courtenay -	$3\frac{1}{2}$	52$\frac{1}{2}$	Kiddington. T. G. Near, on r, at Glympton, Glympton Park, Miss Wheat. On l. of Kiddington, Ditchley Park, Lord Dillon.
Sandford - - - -	2	54$\frac{1}{2}$	Enstone. On r, curious Waterworks, Two miles beyond Enstone, on r. Heythorpe, Earl of Shrewsbury; about a mile and a half to the r. of which is Great Tew Park, George Frederick Stratton, Esq.
Littlemore - - - -	$\frac{1}{2}$	55$\frac{1}{2}$	Chipping Norton. At the top of the hill, see on l, Cornwell, — Penyston, Esq.
* OXFORD - - - -	$2\frac{1}{2}$	58	Salford. On r, H. Dawkins, Esq.
r. to London by High Wycombe 54 m.; to Aylesbury 22 $\frac{1}{2}$; to Bicester 13; to Brackley 20 $\frac{1}{2}$; and to Deddington 16; l. to Abingdon 6 $\frac{1}{2}$, to Wantage 16 $\frac{1}{2}$; to Farringdon 17 $\frac{1}{2}$; and to Witney 11 $\frac{1}{2}$.			
Wolvercot - - - -	$2\frac{1}{2}$	60$\frac{1}{2}$	
Cross the Oxford canal.			
Yarnton, T. G. - - -	$1\frac{1}{2}$	62	
Begbrook - - - -	$1\frac{1}{2}$	63$\frac{1}{2}$	
A mile farther, l. to Witney $6\frac{1}{2}$ m.			
* WOODSTOCK - - -	$2\frac{1}{2}$	66	
Kiddington, T. G. - -	$4\frac{1}{2}$	70$\frac{1}{2}$	
r. to Wheatley Bridge 17 $\frac{1}{2}$ m.; and thence to London by High Wycombe 47 $\frac{1}{2}$; l. to Charlbury 3. London to Charlbury 73 $\frac{1}{2}$ m.			
* Enstone - - - -	$2\frac{1}{2}$	73	
$8\frac{1}{2}$ m. farther, r. by Chapel House to Birmingham 40 $\frac{1}{2}$; and by Chapel House and Wheelbarrow Castle to Foursire Stone 7; l. to			
* CHIPPING NOR- TON - - - -	$4\frac{1}{2}$	77$\frac{1}{2}$	
l. to Banford 11 m.			
Salford - - - -	2	79$\frac{1}{2}$	
Salford Hill - - - -	1	80$\frac{1}{2}$	
l. to Stow in the Wold 5 m.; 2 m. farther, r. by Wheel-			

ROADS measured from HYDE PARK CORNER.

[95]

<i>barrow Castle and Chapel House to Euston 9½.</i>			Stoulton - - - - -	4½ 110½
Four Shire Stone - -	3½	84	Whittington - - - -	2½ 112½
The Four Shires contiguous are Oxford, Gloucester, Worcester, and Warwick.			<i>A mile farther, r. to Evesham 12½ m.; and to Alcester 14½.</i>	
r. to Campden 6½ m.			Near Worcester, l. to Tewkesbury 16 m.	
* MORETON IN THE MARSH , Gloucestersh.	1½	85½	Cross the Worcester and Birmingham canal.	
r. to Warwick 23½ m.; to Stratford on Avon 16½; l. to Stowe 4½.			* WORCESTER - -	2½ 115
Bourton on the Hill -	1½	87½	<i>Bourton. Before, on l, — Compton, Esq.; and 1½ m. from the road, Season Cot, C. Cockerell, Esq. In the village, on l, Sir John Dashwood; and on r, — Batson, Esq.</i>	
1½ m. farther, l. to Stowe 4½.			<i>Broadway. Before, on r, Northwick, Lord Northwick, large Plantations; on l, Spring Hill, Earl Coventry. On the top of Broadway Hill, on r, Farncomb Hall, Col. Cotterell, occupied by — Porter, Esq.</i>	
* BROADWAY , Worcestersh.	6½	94	<i>Evesham. The Abbey.</i>	
Wickhamford Bridge -	3½	97½	<i>Pershore. Near, on r, see Fladbury Hill, commanding a fine view of the Vale of Evesham. At the entrance, on r, Thos. Hudson, Esq.; and on l, Wick, R. Hudson, Esq.</i>	
* BENGWORTH - - -	2	99½	<i>Whittington. Before, on l, Norton Lodge, — Bird, Esq.</i>	
r. cross the Avon river, by Evesham, to Worcester 14½ m.; to Evesham 4. London to				
* EVESHAM 100 m.				
l. to Little Hampton -	1	100½		
Entrance of Pershore, cross the Avon river.				
* PERSHORE - - -	5½	100		
l. to Tewkesbury 10½ m.; and to Upton 8.				

LONDON to FARRINGDON, by WANTAGE.

To Nuffield Heath, Oxfordshire, p. 94 - -	—	41½	<i>Crommarsh Gifford. On l, Mongwell House, Bishop of Durham,</i>
r. to Oxford 16½ m.; and to Wallington 4½; l. to			<i>Wallingford is a place of great antiquity. Here William the Conqueror passed the Thames in his march to London, and here likewise a peace was concluded between King Stephen and King Henry II. Wallingford is seated on the Thames, over which there is a handsome stone bridge.</i>
Crommarsh Gifford - -	3½	45½	
Cross the Thames to			
* WALLINGFORD ,			
Berkshire - - - -	½	46	
r. to Oxford 13 m.; and to Thame 15½; l. to Reading 15½; and to Basingstoke 27½.			
Brightwell - - - -	2	48	<i>Brightwell. A mile and a half beyond, on r, Wittenham Hill, Sir Nathaniel Holland, Bart. LL.D.; a Plantation near it, in an old Camp, seen all the way from Wantage.</i>
Didcott - - - -	4½	52½	
Harwell - - - -	1½	54	
½ of a mile farther, r. to Abingdon 5½; l. to East Itley 5½.			
3 m. from Harwell, r. to Abingdon 6½ m.; l. to Hungerford 16½.			

Ardington - - - -	3½	57½	<i>Wantage</i> . Near, on r, Charlton House,
* <i>WANTAGE</i> - - - -	2½	60	W. H. Price, Esq. Wantage was the birth-place of King Alfred.
r. to Oxford 15½ m.; l. to Hungerford, 14.			
East Charlow - - - -	1	61	<i>East Charlow</i> . Near, an Obelisk on l.;
Stanford - - - -	3½	64½	and on r, a long Vista. At East Char-
Stanford Plain - - - -	1	65½	low, E. Turnor, Esq.
* <i>FARRINGDON</i> - - - -	2½	68	<i>Stanford Plain</i> . On l, at Shillingford, Shillingford Casile, Earl Spencer, occupied by W. Mills, Esq.; and on r, at Hatford, J. Nutt. Esq.
<i>Ardington</i> . Near, on l, at Lockings, — Bastard, Esq., and part of the Oxfordshire Ickneld Street.			

LONDON to WINCHCOMBE.

* <i>To CHIPPING NOR-</i>			<i>Lower Guiting</i> - - - -	5½	93½
<i>TON, Oxfordsh. p.94</i>	—	77½	<i>WINCHCOMBE</i> - - - -	6½	99½
Through the town, r. to Stow, by Salford Hill, 8 m.			<i>Kingham</i> . Near, on r, at Dalesford, Warren Hastings, Esq.		
Churchill - - - -	3½	81	<i>Stow</i> . Within two miles, on r, at Oddington, Lady Reade, and Rev. Mr. Owen.		
Kingham - - - -	1½	82½	<i>Lower Guiting</i> . On r, Guiting Park, Mrs. Snell.		
* <i>STOW ON THE</i>			<i>Winchcombe</i> . Before, on l, Sudley Castle; where a few years since were found the remains of Catherine Parr, in the highest state of embalmment.		
<i>WOLD, Gloucestersh.</i>	4½	86½			
r. to Moreton in the Marsh 4½ m.; to Evesham 15½; and to Tewkesbury 22; l. to Burford 10; and to Cirencester 19.					
Lower Swell - - - -	1	87½			

LONDON to TEWKESBURY, by STOW ON THE WOLD.

* <i>To CHIPPING NOR-</i>			<i>Chipping Norton</i> . At the top of the hill, see on l, Cornwell, — Pennystone, Esq.		
<i>TON, Oxfordsh. p.94</i>	—	77½			
l. to Burford 11 m.; and to Stow by Churchill 9; r. to			<i>Salford</i> . On r, H. Dawkins, Esq.		
Salford - - - -	2	79½	<i>Oddington</i> . Before, on r, — Leigh, Esq.; on l, Dalesford, Warren Hastings, Esq. At Oddington, on r, Lady Reade, and Rev. Mr. Owen.		
Salford Hill - - - -	1	80½			
r. to Moreton in the Marsh 5½ m.; l. to					
Oddington, Gloucestersh.	3	83½			
* <i>STOW ON THE</i>					
<i>WOLD</i> - - - -	2	85½	<i>Stow</i> , or <i>Stow on the Wold</i> , called in old records, <i>Stow St. Edwards</i> , is seated on a bleak hill, and is destitute of wood and water. Here is a large Church, and the Roman Fosse-way passes through the town.		
l. to Burford 10 m.; to Northleach 9½; to Cirencester 19; to Gloucester 22½; and to Cheltenham 15½.					
Through the town, r. to Moreton in the Marsh 4½ m.; and to Evesham 15½; l. to					

ROADS measured from HYDE PARK CORNER.

[97]

Upper Swell - - -	1	86 $\frac{1}{2}$	<i>Condicote.</i> Beyond, on l, Guiting Park,
Condicote - - -	2	88 $\frac{1}{2}$	Mrs. Snell.
Ford - - -	5	93 $\frac{1}{2}$	
Coscombe Cross - -	1 $\frac{1}{4}$	94 $\frac{1}{2}$	<i>Coscombe.</i> On l, R. Pratt, Esq.
<i>l. to Farmcote 1$\frac{1}{2}$ m.; thence to Winchcombe 2$\frac{1}{2}$. London to</i>			
WINCHCOMBE 98 $\frac{3}{4}$ m.			<i>Toddington.</i> On l, Toddington Park, Charles Hanbury Tracey, Esq.
Stanway - - -	1 $\frac{1}{4}$	96 $\frac{1}{2}$	<i>Tewkesbury</i> is distinguished for a manufactory of Cotton Stockings. It is a handsome town, with a magnificent Church, and the ruins of a Monastery. The Church contains Monuments of several illustrious characters.
Toddington - - -	1 $\frac{1}{4}$	98 $\frac{1}{4}$	
<i>l. to Winchcombe 2$\frac{1}{2}$ m. 5$\frac{1}{4}$ m. farther, r. to Evesham 9$\frac{1}{4}$ m.; l. to</i>			
Aston - - -	7 $\frac{1}{4}$	105 $\frac{1}{2}$	
* TEWKESBURY -	2	107 $\frac{1}{2}$	

LONDON to CAMPDEN.

To the Four Shire Stone,			<i>Campden.</i> The remains of a noble house, built by Sir John Baptist Hickes, burnt down in the civil wars to prevent its being made a garrison for the Parliament's army.
p 95 - - - - -	—	84	
Darnton, Gloucestersh. -	1 $\frac{1}{4}$	85 $\frac{3}{4}$	
Broad Campden - -	3 $\frac{1}{2}$	89	
* <i>CAMPDEN</i> - -	1 $\frac{1}{2}$	90 $\frac{1}{2}$	
OR,			
To Bourton on the Hill,			
Gloucestershire, p. 95	—	87 $\frac{1}{2}$	
* <i>CAMPDEN</i> - -	6	93 $\frac{1}{2}$	

LONDON to WORCESTER, by EVESHAM.

* <i>To Bengeworth, Wor-</i>			<i>Spetchley</i> - - -	4 $\frac{1}{2}$ 111 $\frac{1}{2}$
<i>cestershire, p. 95</i>	—	99 $\frac{1}{4}$	* WORCESTER - -	2 $\frac{1}{2}$ 114
<i>l. to Worcester by Pershore</i>				
<i>15$\frac{1}{4}$ m.; r.</i>			<i>Evesham.</i> The chief manufacture here	
<i>Cross the Avon river to</i>			is Woollen Stockings. The Vale of	
* EVESHAM - - -	3 $\frac{1}{4}$	100	Evesham, on the banks of the Avon,	
<i>A mile farther, r. to Alces-</i>			is celebrated for its beauty and fertili-	
<i>ter 10 m.; thence to Co-</i>			ty. In this Vale, Simon de Montford,	
<i>ventry 26$\frac{1}{2}$.</i>			Earl of Leicester, was defeated and	
Wyre Piddle - - -	5 $\frac{1}{4}$	105 $\frac{1}{4}$	slain in 1265.	
Halfway House - -	2	107 $\frac{1}{4}$		
<i>Within $\frac{1}{2}$ m. of Spetchley,</i>				
<i>r. to Alcester 12$\frac{1}{4}$.</i>				

LONDON to GLOCESTER, the MAIL COACH ROAD, continued by a Mail Coach from GLOCESTER to HAVERFORDWEST and MILFORD HAVEN.

* <i>To HOUNSLOW,</i>			<i>Maidenhead</i> is governed by a Mayor, and has a good trade in Malt, Meal, and Timber. About a mile to the l, is the village of Bray, celebrated for its Vicar, who held the vicarage in the
<i>Middlesex, p. 37</i>	—	9 $\frac{1}{4}$	
* MAIDENHEAD,			
<i>Berkshire; p. 60</i>	16 $\frac{1}{4}$	26	

* OXFORD, <i>Oxfordshire</i> , p. 93 and 94 -	32	58	reigns of Henry VIII, Edward VI, Mary and Elizabeth, and was twice a Papist and twice a Protestant.
From London to Oxford, by High Wycombe (measured from Tyburn Turnpike), is only 54 m. The following distances, and all the branches from them, are 4 m. greater than they would have been had the Gloucester Mail gone by High Wycombe.			Botley. Between Botley and Eynsham Bridge, on r, at Wytham, Earl of Abingdon.
Cross the Isis river.			Eynsham. Beyond, on r, Eynsham Hall, Mrs. Duberley.
Botley Hill, <i>Berkshire</i> l. to Farringdon 16 m.	1½	59½	Burford. Within two miles, on r, Swinbrook, Robert Fettiplace, Esq. At Burford, on r, John Lenthall, Esq.
Eynsham Bridge - -	3½	63	Little Barrington. On r, at Great Barrington, Barrington Park, Hon. J. Dutton, and two miles and a half farther, on r, Lord Sherborne; the house built by Inigo Jones: a little farther, on l, Dutton Lodge.
Cross the Isis river to Eynsham, <i>Oxfordshire</i>	¾	63¾	North Leach. A mile and a half before, on r, at Farmington, Edm. Waller, Esq. North Leach is situated in the centre of the Cotswold Hills, which traverse the whole of Gloucestershire; its Church is of great antiquity, and remarkable for its numerous windows. The Roman Fosse-way runs through this place. Beyond North Leach, on l, Stowell Park, late Lord Chedworth; and two miles farther, on l, Compton Park.
Newland Turnpike -	5	68½	Frog Mill Inn. Beyond, on r, where the road turns off for Dowdswell, Sandywell Park, late Mrs. Tracey. From the Hill beyond Frog Mill, see the rich Vale of Evesham, Cheltenham, Tewksbury, and Worcester, with the Malvern Hills bounding the Prospect.
r. to Woodstock 8 m.			Dowdswell. On l, Edw. Rogers, Esq.
Cross the Windrush river.			Charlton. Wm. Hunt Prinn, Esq.
* WITNEY - - -	½	69½	Cheltenham. Near, at Southam, a seat of the ancient family of Delabere. Half a mile westward of Cheltenham, on an eminence, is a seat of Lord Fauconberg, near which is a Spring, discovered by his present Majesty, of the same kind of water as the celebrated Spa, but of a stronger nature. 1½ m. on the Hill, Hewkitts, — Agg. Esq.
4 m. from Witney, l. to Bampton 4½ m.; 1½ m. farther, l. to Bampton 4½			
* BURFORD - - -	7	76½	
r. to Chipping Norton 11m.; to Stow 10; l. to Farringdon 10½.			
¾ of a mile from Burford, l. to Cirencester 16½ m.			
Little Barrington, <i>Gloucestershire</i> - - -	3½	79½	
* NORTHLEACH -	5½	85½	
¾ of a mile farther, r. to Stow 9½ m.; l. to Cirencester 9 m., the Fosse Way.			
* Frog Mill Inn, p. o -	6½	92	
1½ m. farther, l. to Gloucester through Whitcombe 11½; r. to Stow 10½.			
Dowdswell - - - -	2	94	
Charlton - - - -	2½	96½	
Cadnall - - - -	¾	97½	
¾ m. farther, l. to Stroud 15½ m.			
* CHELTENHAM -	1	98½	
Bedlam - - - -	1½	100	
½ of a mile farther, r. to Tewkesbury 7 m.; l. to Heydon's Elm - - -	1½	101½	
Junction of the road from Whitcombe -	5	106½	

Q 2

A mile before Abergavenny,
l. to Pontypool 9 m.; to
Newport 17; and to Uske 9.

* **ABERGAVERNENY** -

r. to Hereford 24 m.

Pentra - - - - -

Llanwenarth - - - - -

1½ m. farther, enter South
Wales, at a stone with two
faces, marked, on the one,
MONMOUTHSHIRE;
on the other,

BRICKNOCKSHIRE.

Llangranach. Brecon -

CRICKHOWELL

l. to Merthyr Tydvil 14 m.

London to

MERTHYR TYDVIL

171½ m.

Llanvair - - - - -

Tretower - - - - -

Bwlch - - - - -

r. to Hay 15 m.

Llansanfraid - - - - -

Skythrog - - - - -

Llanhamlog - - - - -

* **BRECON** - - - - -

r. to Hay 15½ m.; to Buall

16½; l. to Merthyr Tydvil

18½; and to Neath 27.

Cross the Uske river.

Llanspyddyd - - - - -

Penpont - - - - -

Cross the Uske river to

Rhyd-Brue - - - - -

* Trecastle - - - - -

l. to Llangadock 12½ m.;

and to Llandilo Vaur 19½.

r. to Llwyel - - - - -

Velindre - - - - -

* **LLANDOVERY,**

Caermarthenshire -

l. to Llangatlock 6 m.; be-

tween which and Llan-

doverly a Daily Post is

established; r. to Buall

22½ m.

A mile beyond Llandovery,

cross the Towey river.

r. to Llanbeder 18 m.; l. to

Llwnhowel - - - - -

Crossycerlog - - - - -

Abergavenny. Within two miles, on
r, Colbroke House, John Hanbury
Williams, Esq. Near Abergavenny,
see the Sugar Loaf Mountain, 1852
feet perpendicular above the Mouth
of the Gaveny, as measured by Ge-
neral Roy.—See Coxe's interesting
Tour through Monmouthshire. Be-
yond Abergavenny, on r, Hill House.
Thomas Morgan, Esq.; and Bricket
House, Mrs. Rogers.

Llangranach. Near, on r, Sunny
Bank, D. Williams, Esq.

Crickhowell. On r, — Everest, Esq.;
and Court'y Gollen, Rich. Davies,
Esq.; on l, Dany Park, Edw. Ken-
dall, Esq.; and Llangatlock Place.
Mrs. Williams.

Llanvair. On l, Admiral Gell; and a
little farther, F. Frederick, Esq.

Tretower. The remains of a very an-
cient Castle.

Bwlch. On l, at the foot of the Hill,
Buckland House, T. H. Gwynn,
Esq.; and on the opposite bank of
the Uske river, Maiswmr, G. Lewis,
Esq.

Llansanfraid. Two miles on r, near
the lake called Llangor's Pool, C.
Crespigny, Esq.

Skythrog. On r, Skythrog House,
John Jones, Esq. At Skythrog, a
Roman stone stands like a Mile-stone,
close by the highway side, with an
inscription lengthways down the front,
formerly noticed by Camden, and
lately by Mr. Warner.

Llanhamlog. T. H. Powell, Esq.

Brecon. The Castle, the Priory, and
pleasant walks by it.

Penpont. On r, P. Williams, Esq.

Rhyd-Brue. On l, Devynock, Rev. H.
Payne.

Crossycerlog. Near, on r, — Rice, Esq.

4 151½

1½ 152½

4 153½

2 155½

2 157½

1 158½

1½ 159½

3½ 163

2½ 165½

1½ 166½

1½ 168

3½ 171½

2½ 173½

3 170½

3½ 179½

2½ 182

1 183

1 184

7½ 191½

1½ 193

3½ 196½

ROADS measured from HYDE PARK CORNER

[101]

Masegood Inn - - -	2	198 $\frac{1}{2}$	Vaur, Tregib, Wm. Hughes, Esq.
Albemarles - - -	1	199 $\frac{1}{2}$	Three miles on l. of Llandilo Vaur,
Pencevenglasorin - - -	1	200 $\frac{1}{2}$	in the road from Llangadoek, Mo-
Cledvulch - - -	2	202 $\frac{1}{2}$	naraban, S. Hemming, Esq. Beyond
1 $\frac{1}{2}$ m. farther, r. to Llan-			Llandilo Vaur, on l, Dynevor Castle,
beder 17 $\frac{1}{2}$ m.; l. to			and Newton Park, Lord Dynevor, one
Rosmana - - -	1 $\frac{1}{2}$	204 $\frac{1}{2}$	of the finest seats in South Wales.
* LLANDILO VAUR	1 $\frac{1}{2}$	205 $\frac{1}{2}$	Rhuradar. Near on l, near the village
l. to Swansea 23 m.			of Llangathan, Berislandwall, a fine
Rhuradar - - -	2 $\frac{1}{2}$	208	seat of Richard Jones Llywd, Esq.;
Cross Inn - - -	2 $\frac{1}{2}$	210 $\frac{1}{2}$	also Aberglassny, Capt. Dyer; and
Cothy Bridge - - -	3 $\frac{1}{2}$	214	farther to the l, Golden Grove, Lord
White Mill - - -	2 $\frac{1}{2}$	216 $\frac{1}{2}$	Cawdor.
Abergwylly - - -	1 $\frac{1}{2}$	218 $\frac{1}{2}$	Cross Inn. On r, Courthenry, Wm.
1 $\frac{1}{2}$ m. farther, r. to Llan-			Phillips, Esq.; and at a distance, on
beder 22 $\frac{1}{2}$ m.; l. to			the summit of a hill, Penylan, Wm.
* CAERMARTHEN -	2	220 $\frac{1}{2}$	Davies, Esq. Between Cross Inn
* HAVERFORD-			and Cothy Bridge, Dryslwyn Castle
WEST, Pemb. p. 90	33	253 $\frac{1}{2}$	is a conspicuous object on the l. for
* MILFORD Haven,			two miles.
p. 90 - - -	7 $\frac{1}{2}$	260 $\frac{3}{4}$	Abergwylly. Near, on r, Merlin's
			Cave. At Abergwylly, on l, the Pa-
			lace of the Bishop of St. Davids; also
			Clistandy, Richard Thomas, Esq.;
			and on l, Castle Piggin, Thos. Blome,
			Esq.
Masegood Inn. Beyond, on r, Taliaris,			Caermarthen, Entrance, on l, Iron and
Lord Robt. Seymour; and on l, Dany-			Tin Mills belonging to John Morgan,
ralt, —Stepney, Esq.			Esq., and the Smelting House, the
Llandilo Vaur. Within a mile, on r,			property of Lord Cawdor.
Wm. Jones, Esq. On l. of Llandilo			

LONDON to CHELTENHAM, by STOW ON THE WOLD.

* To STOW ON THE			
WOLD, p. 96 - -	—	85 $\frac{1}{2}$	Lower Swell, Four miles from Lower
Lower Swell - - -	1	86 $\frac{1}{2}$	Swell, on r, Guiting Park, Mrs.
$\frac{1}{2}$ m. before Dowdsweil, you			Snell.
join the road to Chelten-			
ham by Northleach.			
Dowdsweil - - -	10	96 $\frac{1}{2}$	Dowdsweil. Near, on r, Sandywell
* CHELTENHAM,			Park, late Mrs. Tracey.
p. 98 - - -	4 $\frac{1}{2}$	100 $\frac{3}{4}$	

LONDON to HAVERFORDWEST and MILFORD HAVEN,
by GLOUCESTER and CHEPSTOW.

* To GLOUCESTER,			
Glostershire, p. 99	—	107 $\frac{3}{4}$	Gloicester. This road, between Glouce-
Near Highnam, r. to Wor-			ster and Chepstow, through Newnham,
cester 24 $\frac{1}{2}$ m.; to Ledbury			&c. with the river Severn on the left,
15 $\frac{1}{2}$.			presents many picturesque views. A
Highnam - - -	2 $\frac{1}{2}$	110	Daily Post is established between the
r. to Newent 6 $\frac{1}{2}$ m.; to Ross			two places.
14; to Mitchel Dean 9 $\frac{1}{2}$.			Highnam. On r, Highnam Park, Sir J.
			Guise, Bart.; and Brill Mill Lodge,
			T. Nixon, Esq. A mile beyond

102] ROADS measured from HYDE PARK CORNER.

Minsterworth - - -	2	112	Johnston - - -	3	273
Westbury - - -	4	116	Stainton - - -	2	275
r. to Mitchel Dean 4 m.			* MILFORD - - -	1	276
* NEWNHAM - - -	3	120			
r. to Mitchel Dean by Little Dean 5 m.			Highnam, on r, High Grove, Charles Evans, Esq.		
Blakeney - - -	3	123	Westbury. John Colchester, Esq.; a mile farther, on l, Broad Oak, John Wintle, Esq.		
Lydney - - -	3	126	Newnham. A mile beyond, on r, Hay Hill, R. Jones, Esq.		
Aylburton - - -	1	128	Aylburton. On r, Lydney Park, Chas. Bragge Bathurst, Esq.		
Alvington - - -	1	129	Chepstow. At Piersfield near Chepstow, the seat and fine gardens made by Mr. Morris, N. We's, Esq.		
Woolaston - - -	1	130	Johnston. Lord Kensington.		
Stroute - - -	1	131	Milford is noted for the excellence of its Haven, in which a thousand sail of ships may ride in perfect security. It is the safest and most capacious Harbour in the British Dominions; but its utility is greatly diminished by its remote situation from the metropolis. A Packet Boat sails from this place (as soon as the Mail arrives) every evening but Tuesday, for Waterford in Ireland, and from Waterford to Milford every day but Thursday. On l. of Milford, Castle Hall, — Rotch, Esq.		
Tiddenham - - -	1	133			
Cross the river Wye to					
* CHEPSTOW, Monmouthshire - - -	1	135			
Poolmerrick, New Inn	1	136			
St. Peter's Park Gate -	1	137			
Forward to Caldecot; l. round the Park Wall to the New Passage, which is 5 m. from Chepstow.					
r. to Crick - - -	1	139			
* HAVERFORD- WEST, as p. 88, 89, and 90 - - -	130	269			
r. to St. David's 15½ m.					
Merlin's Bridge - - -	1	270			
r. to Hubberstone 7½ m.; thence to Hakin 1; l. to					

LONDON to GLOCESTER, by CIRENCESTER.

To Dorchester, Oxon, p. 94 - - -	—	49	Burcot. On l, John Bush, Esq.		
r. to Oxford 8½ m.			Clifton. On l, Nuneham Courtenay, Earl Harcourt.		
Burcot - - -	1	50			
Clifton - - -	1	52			
Culham Bridge - - -	2	54	Culham. On l, John Phillips, Esq. A mile and a half before Tubney, on r, Oakley House, J. Tomkins, Esq.; and a mile farther, on r, Tubney Lodge, S. Lawrence, Esq.		
Cross the Isis, and enter Berkshire.					
* ABINGDON, Berks	1	55	Fifield. On r, Fifield House, late B. Byam, Esq.		
r. to Oxford 6½ m.; l. to East Ilsley 7; to Newbury 20½; to Wantage 10; and to Hungerford 24.					
Shippon - - -	1	56			
Near Tubney, r. to Oxford 7 m.; l. to Wantage 8.					
Tubney - - -	3	60			
Fifield - - -	3	61			

ROADS measured from HYDE PARK CORNER.

[103]

* Kingston Inn - - -	1 $\frac{1}{4}$	62 $\frac{1}{2}$	Hucclescot - - - -	1	103 $\frac{1}{4}$
Pusey Furze - - -	3 $\frac{1}{4}$	65 $\frac{3}{4}$	Barnwood - - - -	1	104 $\frac{1}{4}$
<i>A mile farther, r. to Bampton 4 m. London to</i>			Junction of the road		
<i>BAMPTON 70$\frac{3}{4}$ m.</i>			<i>from Cheltenham -</i>	1	105 $\frac{1}{4}$
* FARRINGDON -	4 $\frac{3}{4}$	70 $\frac{1}{2}$	<i>r. to Cheltenham 8$\frac{1}{2}$ m.</i>		
Entrance of Farringdon, l.			* GLOUCESTER - - -	1	106 $\frac{1}{4}$
<i>to Wantage 8 m.; centre</i>					
<i>of the town; r. to Burford</i>			<i>Kingston Inn. On l, W. Walker, Esq.</i>		
<i>12; through the town, l.</i>			<i>Pusey Furze. On l, Pusey House, the</i>		
<i>to Highworth 6$\frac{1}{4}$.</i>			<i>Honorable Philip Pusey. A mile</i>		
Buscot - - - -	4	74 $\frac{1}{2}$	<i>beyond Pusey Furze, on r, at Buck-</i>		
<i>A little farther, l. to High-</i>			<i>land, Sir John Throckmorton, Bart. ;</i>		
<i>worth 5 m.</i>			<i>and a mile farther, on r, at Cars-</i>		
St. John's Bridge - -	1	75 $\frac{1}{2}$	<i>well, Castle Surley, Henry Southby,</i>		
Cross the Isis river, and enter			<i>Esq.</i>		
Glostershire.			<i>Farringdon. A mile and a half before,</i>		
* LECHLADE, Glo-	3 $\frac{3}{4}$	76 $\frac{1}{4}$	<i>on l, Wadley House, G. Pye, Esq.</i>		
cestershire - - -			<i>At Farringdon, Wm. Hallet, Esq.</i>		
<i>r. to Burford 9 m.</i>			<i>Buscot. On l, Buscot Park, Edward</i>		
* FAIRFORD - - -	4 $\frac{1}{4}$	80 $\frac{1}{2}$	<i>Loveden Loveden, Esq.</i>		
Cross the river Coln.			<i>Lechlade. On l, Sir J. T. Wheate.</i>		
Poulton - - - -	3 $\frac{1}{2}$	84	<i>Fairford. The seat and fine gardens of</i>		
Easington - - - -	1 $\frac{1}{4}$	85 $\frac{1}{4}$	<i>John Raymond Barker, Esq.; and a</i>		
Ampney Crucis - -	1	86 $\frac{1}{4}$	<i>great deal of curious painted glass in</i>		
<i>$\frac{1}{2}$ m. before Cirencester, r.</i>			<i>the Church.</i>		
<i>to Burford 17 m.; and</i>			<i>Ampney Crucis. On r, Ampney House,</i>		
<i>to Stow 19.</i>			<i>Mrs. Blackwell.</i>		
* CIRENCESTER,			<i>Cirencester. A fine window of painted</i>		
Canal - - - -	3	89 $\frac{1}{4}$	<i>glass in the Abbey Church; and the</i>		
<i>l. to Cricklade 6$\frac{1}{4}$ m.; to</i>			<i>Abbey, Thos. Master, Esq. Through</i>		
<i>Malmesbury 11$\frac{1}{2}$; to Tet-</i>			<i>Cirencester, on l, in the road to Pains-</i>		
<i>bury 10$\frac{1}{4}$; to Minching</i>			<i>wick, Oakley Park, the magnificent</i>		
<i>Hampton 10; and to Glo-</i>			<i>seat of Earl Bathurst.</i>		
<i>cester by Painswick 18$\frac{1}{2}$.</i>			<i>Birdlip. Beyond, on l, Whitcombe</i>		
Along the Roman road to			<i>Park, Sir W. Hicks. The prospect</i>		
Birdlip - - - -	10 $\frac{3}{4}$	100	<i>on descending Birdlip Hill, over the</i>		
<i>r. to Cheltenham 6$\frac{1}{2}$ m.; l.</i>			<i>Vale of Gloucester, including the City,</i>		
<i>to Stroud by Painswick</i>			<i>river Severn, &c., is grand and im-</i>		
<i>10$\frac{1}{4}$.</i>			<i>pressive.</i>		
Whitcombe - - - -	1 $\frac{1}{2}$	101 $\frac{1}{2}$	<i>Hucclescot. On l, Mrs. Colchester ;</i>		
<i>r. to Stow 18 m.</i>			<i>and a little beyond it, T. Price, Esq.</i>		
Brockworth - - - -	3 $\frac{3}{4}$	102 $\frac{1}{4}$	<i>Barnwood. On l, Barnwood Court, R.</i>		
			<i>Morris, Esq.</i>		
			<i>Gloucester. A little before, on l, Mar-</i>		
			<i>garet and Magdalen Hospitals, built</i>		
			<i>by two Sisters.</i>		

LONDON to GLOUCESTER, by BARNSELY.

* To FAIRFORD, Glo-	-	80 $\frac{1}{2}$	
cestershire, above -	3 $\frac{1}{2}$	84	Barnsley. On r, Barnsley Park, James
<i>r. to Ready Token -</i>			<i>Musgrave, Esq.</i>
<i>$\frac{1}{2}$ m. farther, r. to Burford</i>			
<i>11$\frac{1}{2}$ m.; l. to</i>			
Barnsley - - - -	2	86	

<i>l.</i> to Cirencester 4 m.; 2½ m. beyond Barnsley, <i>r.</i> to Stowe 15½; <i>l.</i> to Cirencester 3½.				2 miles farther, you join the Roman road from Cirencester.		
Perrot's Bridge - - -	4	90		Birdlip - - - - -	9½	99½
				* GLOUCESTER, <i>p.</i> 103	6½	106

LONDON to GLOUCESTER, by PAINSWICK.

* To CIRENCESTER, Gloucestershire, <i>p.</i> 103	—	89½	Cirencester. Between Cirencester and		
Keep Oakley Park to the <i>l.</i>			Westwood Tinley, on <i>l.</i> , the Abbey,		
Westwood Tinley - -	6	95½	Thomas Master, Esq., and Oakley		
Painswick, the Falcon	5	100½	Park, Earl Bathurst. A little beyond		
<i>r.</i> to Cheltenham 12½ m.; <i>l.</i>			Oakley Park, on <i>r.</i> , Miserden Park, W.		
to Stroud 4; forward to			Sandys, Esq.		
* GLOUCESTER - -	7	107½	Painswick. Beyond, on <i>l.</i> , B. Hyett		
			Esq.		

LONDON to GLOUCESTER, by NORTHLEACH and WHITCOMBE.

* To Frogmill Inn, Gloucestershire, <i>p.</i> 98	—	92	Brockworth - - - -	1½	101½
1½ m. farther, <i>r.</i> to Gloucester by Cheltenham 14½ m.; and to Stow 10½.			* GLOUCESTER, <i>p.</i> 103	4	105½
<i>l.</i> to Seven Wells - -	4½	96½	Frogmill Inn. From the hill beyond		
Within 1½ m. of Whitcombe, <i>r.</i> to Cheltenham 5½; <i>l.</i> to Stroud 11.			Frogmill, you have a fine view of the		
Little Whitcombe - -	3½	100	Vale of Evesham, the Towns of Cheltenham, Tewkesbury, and Worcester, and the Malvern Hills beyond.		
Through Whitcombe, <i>l.</i> to Cirencester 12½ m.			Seven Wells. On <i>l.</i> , of the Seven Wells, from which the river Thames originates, at Cobberley, late Lord Chedworth.		

LONDON to GLOUCESTER, by STOW ON THE WOLD.

* To CHIPPING NOTON, Oxfordsh <i>p.</i> 94	—	77½	tenham 4½; <i>l.</i> to Frogmill Inn 1½; forward to		
* STOW ON THE WOLD, Gloucestershire, <i>p.</i> 96 - - -	8	85½	Seven Wells - - - -	13½	99
10½ m. from Stow you join the road to Cheltenham by Northleach; <i>r.</i> to Chel-			* GLOUCESTER, above	8½	107½
			Stow on the Wold. Before, on <i>r.</i> , — Leigh, Esq. On <i>l.</i> , Dalesford, Warren Hastings, Esq.		

LONDON to STROUD.

* To CIRENCESTER, Gloucestershire, <i>p.</i> 103	—	89½	Bisley. Near, Lypiatt Park, Paul Wathen, Esq.; a new House in the Gothic style.		
Keep Oakley Park to the <i>l.</i>			Stroud is seated on a Brook, the waters of which are peculiarly adapted to the		
Westwood Tinley - -	6	5½	dyeing of Scarlet. A Canal joins this		
Bisley - - - - -	1½	96½	Brook with the Severn west, and extends east to the Isis, near Lechlade.		
STROUD - - - - -	3½	100			

OR,				<i>Minching Hampton.</i> Gatcomb Park, Phil. Sheppard, Esq.
* <i>To CIRENCESTER,</i> <i>Glostershire, p. 103</i>	—	89½		<i>Rodborough.</i> Near, on l, Hill House, Sir Geo. Onesiphorus Paul, Bart.
Keep Oakley Park to the r.				
* <i>MINCHING HAMP-</i>				<i>Stroud.</i> On l, Pagan Hill, Richard
<i>TON - - - - -</i>	10	99½		Cooke, Esq.; and Brown Hill House,
* <i>Rodborough - - -</i>	2½	101½		Mrs. Carruthers. Near, Stratfords, Sir Sam. Wathen, and the Fort on
<i>l. to Gloucester, by Stone-</i>				<i>Rodborough Hill, built by the late</i>
<i>house, Hardwick, and</i>				<i>Capt. Hawker.</i>
<i>Quedgeley.</i>				
Cross the Stroud canal,				
* <i>STROUD - - - - -</i>	4	102½		

LONDON to THORNBURY, by DURSLEY and BERKELEY.

* <i>To CIRENCESTER,</i> <i>Glostershire, p. 103</i>	—	89½		<i>Through Dursley, r. to Glo-</i>
Keep Oakley Park to the r.				<i>cester by Cam 15½ m.;</i>
* <i>MINCHING HAMP-</i>				<i>2½ m. farther, r. to Glo-</i>
<i>TON - - - - -</i>	10	99½		<i>cester by Cambridge Inn</i>
<i>r. to Stroud 3½ m.; l. to</i>				<i>14½; l. to</i>
<i>Tetbury 6.</i>				<i>Berkeley Heath, Bell -</i>
<i>Nailsworth - - - - -</i>	2	101½	3½	<i>112½</i>
<i>r. to Stroud by Inchborough</i>				<i>l. to Bristol 19 m.; r. to</i>
<i>3½ m.; and to Gloucester</i>				<i>BERKELEY - - - - -</i>
<i>by Quedgeley 14½.</i>				<i>Hill - - - - -</i>
<i>Horseley - - - - -</i>	1	102½	3½	<i>117½</i>
<i>l. to Dunkirk 7 m.; and</i>				<i>Rockhampton - - - - -</i>
<i>thence to Cross Hands Inn</i>				<i>THORNBURY - - - - -</i>
<i>3½; 2 m. farther, r. to</i>				<i>3 112</i>
<i>Gloucester, by Nymphsfield</i>				
<i>and Frocester; l. to Dun-</i>				<i>In this, and the three preceding</i>
<i>kirk and Cross Hands</i>				<i>roads, you have Earl Bathurst's Park</i>
<i>Inn 3½ m. from Horse-</i>				<i>and Woods, either on the right, or</i>
<i>ley, l. to Wotton under</i>				<i>left, for near 4 miles.</i>
<i>Edge 3. London to</i>				
* <i>WOTTON 108½ m.</i>				<i>Horseley. On r, Spring Park, Lord</i>
* <i>r. to DURSLEY -</i>	6½	109		<i>Ducie.</i>
				<i>Berkeley. The Castle, Earl Berkeley.</i>
				<i>Here Edward II. was murdered.</i>
				<i>Thornbury. The Castle, Henry How-</i>
				<i>ard, Esq.</i>

LONDON to BERKELEY, by CAMBRIDGE INN.

* <i>To CIRENCESTER,</i> <i>Glostershire, p. 103</i>	—	89½		<i>Cirencester is a considerable Borough,</i>
<i>A mile from Cirencester, l.</i>				<i>seated on the river Churn; it was a</i>
<i>to Tetbury 9½ m.</i>				<i>place of great note in the time of the</i>
Keep Oakley Park to the r.				<i>Romans, and here the Roman roads</i>
* <i>MINCHING HAMP-</i>				<i>crossed each other. Here the Danish</i>
<i>TON - - - - -</i>	10	99½		<i>King, Canute, held a general Council</i>
<i>l. to Tetbury 6 m.; through</i>				<i>in 1020. It is, at present, one of the</i>
<i>the town, l. to Dunkirk</i>				<i>greatest Marts for Wool in England.</i>
<i>10; to Cross Hands Inn</i>				
<i>13½; to Wotton 9½; and</i>				<i>Minching Hampton is a large Town,</i>
<i>to Dursley 9½.</i>				<i>with twelve Hamlets, seated on the</i>
				<i>Cotswold Hills. Near the Church are</i>
				<i>large Camps, with deep trenches.</i>

106] ROADS measured from HYDE PARK CORNER.

* Rodborough - - -	2½ 101½	* Cambridge Inn - - -	2½ 109½
r. to Stroud ¼ m.		Berkeley Heath, Bell -	4 113½
l. cross the Stroud canal to		BERKELEY - - -	1½ 115
Cain Cross - - -	1½ 103½		
½ m. farther, r. to Gloucester		Rodborough. On l, Hill House, Sir	
9½ m.		George Onesiphorus Paul, Bart.	
l. to Stanley - - -	1½ 104½	Stanley. On l, Stanley Park, H. Bar-	
* Frocester - - -	2¼ 107	gess, Esq.; and a little farther, on l,	
r. to Gloucester 11½ m.; l.		Spring Park, Lord Ducie.	
to Cross Hands Inn 16;		Cambridge Inn. Beyond, on r, Gossing-	
and to Tetbury 10; ½ m.		ton Hall, J. Peck, Esq.	
before Cambridge Inn, r.		Berkeley. The Castle, Earl Berkeley,	
to Gloucester 10½; l. to		where Edward II was murdered.	

LONDON to DURSLEY, by TETBURY.

* To CIRENCESTER,		* Kingscote, Hunter's	
Glostershire, p. 103	— 89½	Hall - - - - -	2 103½
A mile farther, r. to Minch-		r. to Minching Hampton	
ing Hampton 9 m.		5 m.; a mile farther, r.	
The Canal - - -	3½ 92½	to Minching Hampton 5;	
l. to Malmesbury 8 m.; r. to		forward to Gloucester by	
* TETBURY - - -	6½ 99½	Nymphsfield 15; l. to	
r. to Minching Hampton 6		* DURSLEY - - -	5½ 109½
m.; l. to Malmesbury 4½;			
to Dunkirk 7; and to		Beverstone. On r, Chevenage House,	
Cross Hands Inn 10½.		Mrs. Stephens; and about a mile far-	
Beverstone - - -	2 101½	ther, on r, Calcot Farm.	
Near Kingscote, l. to Dun-		Kingcote. On r, Col. Kingscote.	
kirk 5 m.; and to Cross			
Hands Inn 8½.			


LONDON to WICKWAR.

* To TETBURY, Glo-		21½; and to Stroud by	
cestershire, above -	— 99½	Inchborough 11½.	
Didmarton - - -	5 104½	WICKWAR - - -	5 111½
Dunkirk - - -	2 106½		
l. to Bath by Cross Hands		Tetbury. A mile beyond, on l, Dufton,	
Inn 15 m.; to Sodbury		— Talboys, Esq.	
6½; r. to Gloucester by		Dunkirk. On l, Badmington Park,	
Nymphsfield and Frocester		Duke of Beaufort.	

Another Road to Wickwar.

* To WOTTON		Wotton under Edge. One mile beyond,	
UNDER EDGE,		on r, Bradley House, Thos. Nelmes,	
Glostershire, p. 105	— 109½	Esq.	
Charfield - - -	3 111½	Charfield. Near, on r, at Tortworth,	
WICKWAR - - -	2½ 114	Tortworth Court, Lord Ducie.	

LONDON to AUST PASSAGE, cross the SEVERN.

* To FARRINGDON, Berks, p. 103 - - -	—	70 $\frac{1}{2}$	cester by Minching Hamp- ton 19 $\frac{1}{2}$; $\frac{3}{4}$ m. farther, l. to Bristol 8 $\frac{1}{2}$.		
Coleshill - - - - -	4	74 $\frac{1}{2}$	Alvaston - - - - -	4	119 $\frac{1}{4}$
HIGHWORTH, Wilts	2 $\frac{1}{4}$	76 $\frac{3}{4}$	r. to Gloucester by Cam- bridge Inn 24 $\frac{1}{2}$ m.; and to Thornbury 2 $\frac{1}{2}$. Lon- don to		
r. to Lechlade 5 $\frac{1}{2}$ m.; l. to Swindon 7.			THORNBURY 121 $\frac{3}{4}$ m.		
Cold Harbour Inn - -	3 $\frac{3}{4}$	80 $\frac{1}{2}$	l. to Rudgway - - -	3 $\frac{3}{4}$	120
l. to Swindon 4 $\frac{1}{4}$ m.; for- ward to Malmesbury by Purton 13 $\frac{1}{2}$.			Forward to Bristol 9 m.		
Here you enter the Fossway, and turn short to the r. to			Turn short on the r. to		
Water Eaton - - -	2 $\frac{1}{2}$	83	Olveston - - - - -	2	122
* CRICKLADE - - -	1 $\frac{1}{2}$	84 $\frac{1}{2}$	* Aust Passage Inn - -	3	125
r. to Cirencester 6 $\frac{3}{4}$ m.; l. to Wotton Bassett 7 $\frac{1}{2}$.					
Cove House - - -	4	88 $\frac{1}{2}$	 The time of High Water at AUST PASSAGE is nearly the same as at BRISTOL QUAY. The directions given at p. 88, for crossing the Severn at the NEW PASSAGE, are likewise applicable to AUST PASSAGE.		
Charlton - - - - -	6	94 $\frac{1}{2}$			
1 $\frac{1}{2}$ m. farther, r. to Ciren- cester 11.					
* MALMESBURY -	2	96 $\frac{1}{2}$			
l. to Chippenham 9 $\frac{1}{2}$ m.; r. to Tetbury 4 $\frac{3}{4}$; a little farther, r. by Eastern Gray and Sherston to Lackington 9 $\frac{1}{4}$; l. to					
Foxley - - - - -	2 $\frac{1}{2}$	99	Coleshill. On l, Earl of Radnor. The House was built by Inigo Jones in 1654, and a few years ago was re- markable for being the most complete work remaining of that great Archi- tect. Earl Radnor has made several alterations in the House, Grounds, &c.		
Lackington - - - -	4 $\frac{1}{2}$	103 $\frac{1}{2}$	Charlton. On r, Charlton Park, Earl of Suffolk.		
Acton Turvill, Glouces- tershire - - - - -	1 $\frac{3}{4}$	105 $\frac{1}{4}$	Malmesbury. The Abbey; and on l, in the road to Chippenham, Cole Park, P. Lovell, Esq.		
l. to Chippenham 9 $\frac{1}{2}$ m.			Foxley. Beyond, on l, Foxley House, Lord Holland; and on r, near East- ern Gray, T. Hodges, Esq. Two miles beyond Foxley, on r, near Sherston, Pinkney House, E. Cress- well, Esq.		
* Cross Hands Inn - -	3	108 $\frac{1}{4}$	Acton Turvill. On r, Badmington Park, Duke of Beaufort.		
r. to Tetbury 10 $\frac{3}{4}$ m.; to Minching Hampton 13 $\frac{1}{2}$; to Stroud 15 $\frac{1}{4}$; and to Gloucester by Nympsfield 27 $\frac{1}{4}$; l. to Chippenham 12 $\frac{1}{4}$; and to Bath 11 $\frac{1}{2}$.			Cross Hands Inn. On l, Doddington Park, Christ. Codrington, Esq.		
Old Sodbury - - -	1	109 $\frac{1}{4}$	Alvaston. On l, Tockington, Sam. P. Peach, Esq. On r. of Alvaston, Ed- ward Watkins, Esq.		
* CHIPPING SOD- BURY - - - - -	2 $\frac{3}{4}$	112			
r. to Wickwar 4 m. Lon- don to					
WICKWAR 116 m.					
Yate - - - - -	1	113			
Nibley - - - - -	1	114			
l. to Bristol 9 $\frac{1}{4}$ m.					
Iron Acton - - - -	1 $\frac{1}{4}$	115 $\frac{1}{4}$			
r. to Wotton under Edge 11 m.; thence to Ciren-					

Another Road to Malmesbury.

To Cold Harbour Inn, Wills, p. 107 - - -	—	80½	Garsdon Green - - -	6	90½
l. to Swinton 4½ m.; r. to Cricklade 4; forward to the			Garsdon - - - - -	1½	92½
River Ray - - - -	1½	82½	Milborne Green - - -	1½	93½
Purton Street - - -	2½	84½	A little farther, r. to Crick- lade 11½ m.; and to Cr- venchester 11.		
r. to Cricklade 3½ m.; a little farther, l. to Wot- ton Basset 3½. London to * WOTTON BASSET			* MALMESBURY - - -	1	94½
88½ m.			Purton Street. On l, Purton House, Dr. Richard Goddard.		
			Milborne Green. On r, Charlton Park, Earl of Suffolk.		

LONDON to CHRISTIAN MALFORD and CHIPPENHAM.

To HIGHWORTH, Wills, p. 107 - - -	—	76½	Shrivenham - - - -	2½	76
Stratton St. Margaret's 1½ m. farther, r. to Crick- lade 7½.	4½	81½	Hackron Bridge - - -	2	78
* SWINDON - - - -	2	83½	Cross the Cole river, and enter Wiltshire.		
l. to Marlborough 11 m.; and to Devizes 19.			* SWINDON, Wills - -	5	83
* WOTTON BASSET	6½	89½	* CHIPPENHAM, as in the preceding col.	20	103
r. to Cricklade 7½ m.			Swindon. On l, Swindon House, Am- brose Goddard, Esq. Between Swin- don and Wotton Basset, on r, Lydiard Park, Lord Viscount Bolingbroke. On r. of Wotton Basset, Richard Watts, Esq.		
Lyneham - - - -	4½	94	Lyneham. Two miles before, on r, at Tockenham Wick, John Jacob, Esq.; and a little farther, on l, at Tocken- ham, James Walker Hencage, Esq. Between Lyneham and Malford, on r, at Dauntsey, Earl of Peterborough.		
l. to Calne 6½ m.			Shrivenham. Becket, late Viscount Bar- rington.		
Cross the Wilts and Berks canal.					
Christian Malford - -	4	98			
Sutton Benger - - -	1½	99½			
* CHIPPENHAM - -	4	103½			
OR,					
* To FARRINGTON,					
Berks, p. 103 - - -	—	70½			
l. to White's Cross - -	2½	73½			

LONDON to LLANDILO VAUR, by LLANGADOCK.

* To Treacastle, Brecon, p. 100 - - - -	—	182	Monarabon - - - -	2½	199½
r. to Llandilo Vaur, by Llan- dover 23½ m.; l. to			* LLANDILO VAUR	2½	202½
Talsarn, Caermarthensh.	7½	189½	Penachamawr. A mile beyond, on l, Cacr Cennia Castle.		
Pontarilleche - - -	4	193½	Monarabon. S. Hemming, Esq.		
A mile farther, r. to Llan- gadock ½ m. London to			Llandilo Vaur. Near, Tregil, William Hughes, Esq.		
LLANGADOCK		194½	For the rest of the Seats in the Neigh- bourhood of Llandilo Vaur, see p. 101.		
m.					
Penachamawr - - -	4	197½			

LONDON to ST. DAVID'S, by CARDIGAN.

* To LLANDOVERY , Caermarthenshire, p. 100 - - - - -	—	191 $\frac{1}{4}$	FISCARD, or FISH- GUARD - - - - -	7	257 $\frac{1}{4}$
Pysant - - - - -	11	202 $\frac{1}{4}$	l. to Haverfordwest 13 m.		
Llanbeder Mountain - -	4 $\frac{1}{2}$	206 $\frac{3}{4}$	Marthree - - - - -	6	263 $\frac{1}{4}$
l. to Llandilo Vaur, by Llansowell 15 m.			Gorid Bridge - - - - -	8 $\frac{1}{2}$	271 $\frac{1}{4}$
Cross the Tefi river.			ST. DAVID'S - - - - -	1 $\frac{1}{2}$	273 $\frac{1}{4}$
* LLANBEDER , Car- diganshire - - - - -	4	210 $\frac{3}{4}$	Llandovery. Two miles on r, Henlys, Capt. D. Williams.		
l. to Caermarthen 23 $\frac{3}{4}$ m.; r. to Aberistwith 25; and to Tregarren 11. London to			Pysant. On r, Dole Cothy, John Johnes, Esq.		
TREGARRON 221 $\frac{3}{4}$ m.			Cardigan. Within two miles, at Llan- goidmore, O. Lloyd, Esq.		
Rhydowen - - - - -	9 $\frac{1}{2}$	220 $\frac{1}{4}$	Kilgarron is noted for its Castle.		
4 $\frac{1}{4}$ m. farther, r. to Cardi- gan 13 $\frac{1}{4}$; l. to			Fishguard. Near this place, 1,200 Frenchmen landed in 1797, under a General Tate; who shortly after sur- rendered to Lord Cawdor, at the head of the yeomanry and peasants of the country, without firing a shot.		
* NEWCASTLE IN EMYLYN , Caerm.	9 $\frac{1}{2}$	229 $\frac{3}{4}$			
l. to Kilgarron, Pemb. 8 m. London to					
KILGARRON 237 $\frac{3}{4}$ m.					
* CARDIGAN , Car- diganshire - - - - -	10	239 $\frac{3}{4}$			
r. to Aberystwith 39 $\frac{1}{4}$ m.; l. to Haverfordwest 26 $\frac{1}{2}$.					
St. Dogmaels, Pemb. -	1 $\frac{1}{2}$	241			
Velindre - - - - -	6 $\frac{1}{4}$	247 $\frac{1}{4}$			
NEWPORT - - - - -	3	250 $\frac{1}{4}$			

VI.

GREAT AND DIRECT ROADS

MEASURED FROM

TYBURN TURNPIKE,

With the ROADS branching from them to Market and
Sea-Port Towns.

 To find the Distances from the General Post Office, Lombard Street,
add $3\frac{1}{2}$ Miles to the Distances here given.

LONDON to ABERYSTWITH, by UXBRIDGE, OXFORD,
GLOUCESTER, and HEREFORD, (N. M. to OXFORD.)

To Bayswater, <i>Middlesex</i>	—	$\frac{1}{2}$	<i>Bayswater.</i> From Bayswater to Ken-
Kensington Gravel Pits	$\frac{3}{4}$	$1\frac{1}{2}$	sington Gravel Pits, on <i>l</i> , Kensington
<i>l. to Kensington $\frac{1}{2}$ m.</i>			Gardens.
Shepherd's Bush - -	$1\frac{1}{2}$	3	At 2, on <i>l</i> , Holland House, Lord Hol-
Acton - - - -	2	5	land.
Ealing - - - -	1	6	<i>Acton.</i> On <i>l</i> , General Murray; on <i>r</i> ,
Hanwell - - - -	$2\frac{1}{4}$	$8\frac{1}{4}$	— Strutton, Esq. Through Acton, on
Cross the Brent river.			<i>r</i> , G. S. Wegg, Esq.; a mile farther,
* Southall - - - -	1	$9\frac{1}{4}$	on <i>r</i> , Hanger Hill, J. Wood, Esq.;
Paddington Canal - -	1	$10\frac{1}{4}$	and half a mile farther, on <i>r</i> , Castle
* Hayes End - - - -	2	$12\frac{1}{4}$	Bear Hill, Rich. Meux, sen. Esq.; on
Hillingdon - - - -	$1\frac{1}{2}$	$13\frac{1}{4}$	<i>l</i> , Ealing Grove, Lord Oxford.
* UXBRIDGE, end of <i>it</i>	$1\frac{1}{2}$	15	<i>Southall.</i> On <i>l</i> , — Ayscough, Esq.
Cross the Coln river and the			<i>Hayes End.</i> On <i>l</i> , near the Grand Junc-
Grand Junction Canal,			tion Canal, Dawley, Earl of Uxbridge.
and enter Buckingham-			<i>Uxbridge.</i> Entrance of, on <i>l</i> , Thomas
shire.			Harris, Esq.; on <i>r</i> , late Marchioness
Neals, <i>Bucks</i> - - - -	$\frac{3}{4}$	$15\frac{1}{4}$	of Rockingham, now Josiah Du Pré
Red Hill, <i>Hare and</i>			Porcher, Esq.
<i>Hounds</i> - - - -	$1\frac{1}{2}$	$17\frac{1}{4}$	<i>Red Hill.</i> On <i>r</i> , at Denham, Benj.
Tatling End - - - -	$\frac{1}{4}$	18	Way, Esq.; on <i>l</i> , Langley Park, Sir
<i>r. to Amersham $7\frac{1}{2}$ m.</i>			R. B. Harvey, Bart.
Gerard's Cross, <i>White</i>			<i>Tatling End.</i> Beyond, at the 19th Mile-
<i>Hart</i> - - - -	2	20	stone, on <i>r</i> , Woodhills, Jacob Franco,
* BEACONSFIELD,			Esq.
Saracen's Head - -	$3\frac{1}{4}$	$23\frac{1}{4}$	<i>Gerard's Cross.</i> On <i>l</i> , Bulstrode, Duke
Hotspur Heath, <i>King's</i>			of Somerset.
<i>Head</i> - - - -	$1\frac{1}{2}$	$24\frac{1}{4}$	<i>Beaconsfield.</i> Near, on <i>r</i> , Whilton Park,
			James Dupré, Esq. Beyond Beacons-
			field, on <i>l</i> , Hall Barn, late E. Waller,
			Esq.; and a little farther, on <i>r</i> , But-
			ler's Court, late Rt. Hon. Edm. Burke.

ROADS measured from TYBURN TURNPIKE.

[111]

Loudwater - - - -	1½	26½	High Wycombe. Before, on l, Wycombe Abbey, Lord Carrington.
Wycombe Marsh, Red Lion - - - -	1	27½	West Wycombe. Before, on l, Sir John Dashwood King, Bart.; on r, on the top of a hill, is West Wycombe Church, on the Tower of which is a Ball that will contain six people, and may be seen from a little beyond Beaconsfield.
* HIGH WYCOMBE, Red Lion - - - -	1½	29	
r. to Amersham 7 m.; l. to Great Marlow 5.			
West Wycombe, Church on r. - - - -	2½	31½	
Ham Farm - - - -	¾	32½	
Near Stoken Church, l. to Great Marlow 8½ m.			
* Stoken Church, Oxon	3½	36½	Stoken Church. On l, Wormsley, John Fane, Esq. From Stoken Church Hill, see in the bottom before you Rowant Aston, Gen. Caillaud; and nearly opposite, on l, Sherburne Castle, Earl of Macclesfield.
Stoken Church, T. G. and White Hart - -	1	37½	
Postcombe, Plume of Feathers - - - -	3½	40½	
A little farther, r. to Thame 4 m. London to			
* THAME 44½ m.			At 40, on l, at Lewknor, R. P. Jodrell, Esq.
* Tetsworth, Royal Oak	1½	42½	
The Three Pigeons -	2½	44½	Postcombe. On l, at Wheatfield, Lord Charles Spencer; and on r, in the road to Thame, Thame Park, P. Wickham, Esq.
r. to Thame 3½ m.; l. to Wallingford 11½.			
Wheatley Bridge - -	2½	47½	
Cross the Thame river.			
* Wheatley, P. O. - -	1	48½	Three Pigeons. On r, Ricot Park, Earl of Abingdon; and on l, at Great Hasley, Hon. Andrew Foley. A mile and a half beyond the Three Pigeons, on r, at Waterstock, Sir Wm. Henry Ashurst, Knt.
l. through Wheatley, and over Shotover Hill, to Oxford, the old road, 6 m. 4 m. farther, r. to Islip 24½.			
Headington, Catherine Wheel - - - -	3½	52	
4 m. farther, l. to Wheatley, by Shotover Hill 4½.			
St. Clements, T. G. -	1½	53½	Wheatley Bridge. Near, on r, at Waterperry, John Barnabas Curzon, Esq.; and beyond it, on r, in the road to Islip, Holton House and Park, — Biscoe, Esq. On r. of Wheatley, at Cuddesden, the late Bishop of Oxford.
l. to Henley 22½ m.			
Cross the Charwell river.			
* OXFORD - - - -	½	54	
* WITNEY, p. 98 - -	11½	65½	
* BURFORD, p. 98 -	7	72½	
* NORTHLEACH, p. 98 - - - -	9	81½	
* CHELTENHAM, p. 98 - - - -	13	94½	Between the 49th and 50th Mile-stone, on l, Shotover House, Geo. Schutz, Esq.
* GLOCESTER, p. 99	9½	103½	
* ROSS, p. 99 - -	16½	120½	Headington. Headington House, Mrs. Jones; and a little farther, Col. G. Lloyd.
r. to Ledbury 13 m.			
Cross the Wye river.			
Wilton, Herefordshire	¾	121	

<i>l. to Monmouth</i> 9½ m.		
Peterstow - - - -	2½	123½
Harewood End, Inn -	3	126½
Great Birch - - - -	2½	128½
Cross-in-Hand, T. G. -	1½	130½
<i>l. to Monmouth</i> 13½ m.		
Callow - - - -	¾	131½
<i>Within ¼ m. of Hereford,</i> <i>l. to Abergavenny</i> 23½ m.		
Cross the Wye river to		
* HEREFORD - - -	4	135½
<i>r. to Mordiford</i> 4½ m.; to <i>Ledbury</i> 15½; to <i>Worcester</i> <i>26½; to Bromyard</i> 14; and to <i>Leominster</i> 13.		
White Cross - - - -	1	136½
<i>r. to Kington by Weobly</i> <i>18½; and to Presteign by</i> <i>Pembridge</i> 22; <i>l. to</i>		
King's Acre, Green Man	1½	137½
<i>l. to Hay</i> 18½ m.; and to <i>Kington</i> 18; <i>r. to</i>		
Stretton - - - -	¾	138½
Credenhill - - - -	1½	140
Mansel Lacy - - - -	2	142
Yazor - - - -	1½	143½
Norton - - - -	1½	144½
Eccles Green - - - -	1½	146
<i>1½ m. farther, r. to Leo-</i> <i>minster.</i>		
<i>2 m. beyond Eccles Green, l.</i> <i>to Hay</i> 12½ m.; <i>r. to</i>		
Wonton - - - -	3	149
Lyon's Hall - - - -	3½	152½
<i>r. to Hereford by Weobly</i> <i>17 m.</i>		
<i>A mile farther, r. to Here-</i> <i>ford by Pembridge</i> 19½ m.		
Pentress - - - -	1½	153½
<i>Near Kington, l. to Hay</i> 12 m.		
Cross the Arrow river to		
* KINGTON - - - -	1½	155½
<i>r. to Presteign</i> 6 m.		
NEW RADNOR, Rad- norshire - - - -	6½	162
Llanvihangel Nant		
Mellan - - - -	2½	164½
<i>½ m. farther, l. to Buall</i> <i>11½ m.</i>		
Llandegley - - - -	4½	169½
Penybont - - - -	1½	171
* RHAYADERGWY	10	181

Peterstow. A mile beyond, on *r*, Pengethley, Lieut. Col. Symonds.

Harewood End Inn. On *r*, Sir Hungerford Hoskins, Bart. One mile from Harewood, on *r*, beautifully situated on the banks of the Wye, Aramstone, John Woodhouse, Esq.

Great Birch. A mile on *l*, Bryngwin, Capt. Phillips; and a mile beyond it, Meend Park, T. P. Symonds, Esq.

Creden Hill. At the foot, the Magna Castra of the Romans, Edm. Eckley, Esq.; on *l*, at Kenchester, is the site of a Roman Station, where several antiquities have been found.

Mansel Lacy. Major Price; and a mile farther, on *r*, Foxley Hall, Uvedale Price, Esq.

Eccles Green. A mile beyond, on *r*, Sarnsfield House, J. W. Weston, Esq.

Wonton. Near three miles to the *l*, Newport House, Hon. And. Foley.

Lyon's Hall. Two miles on *r*, Eywood House, Park, and Woods, Earl of Oxford; near which is Titley Court, Wm. Greenby, Esq.

Kington. About three miles off, near the road, Stanmer Rock, worthy the traveller's attention.

One mile to the *l*. of the 4th Mile-stone, the handsome Church of Old Radnor.

On *r*, near the 7th Mile-stone, Downton, a handsome White House, Percival Lewis, Esq.; and on *l*, Harpton Court, T. F. Lewis, Esq.

Llanvihangel Nant Mellan. Two miles off, on *l*, a Mineral Well, called Blaneddw, and between the mountains, a fine Waterfall, called Water-break-its-Neck.

Penybont. Three miles to the *l*. of the road from Penybont to Rhayadergwy, the Mineral Wells of Llandrindod. At Nantmel, six miles from Penybont, a handsome Church; four miles from which, on *l*, on the Hill, Llwynbarried, — Evans, Esq.

Rhayadergwy. Near the town, fine scenes on the river Wye, from Cwm Leithen Hills; beyond Rhayadergwy, the view to the S. E. is remarkably beautiful. Between Rhayadergwy and Cwm Ystwith, Rhydolog, John Oliver, Esq. Two miles from the public house at Pentre, near Cwm Ystwith, to the *l*. of the road, in the Vale of Ystwith, Havod, Col. Jones. The

r. to Llanydloes 12 m.; l. to Buall 14 m.		
Cross the river Wye.		
Cwm Ystwith, <i>Cardiganshire</i> - - - -	14½	195½
2 m. farther, r. to Devil's Bridge 1 m.; l. to Tregarron by Yspytty Ystwith 14.		
Eskynald - - - - -	6½	202½
Piccadilly - - - - -	6½	208½
l. to Caermarthen 46½ m.; and to Cardigan 37½; r. to		
* ABERYSTWITH -	2	210½

romantic scenery about Havod, the Woods, Rocks, and Waterfalls, are

grand and striking to an eminent degree, and arrest the attention of the curious traveller. The House is well worth visiting.

Cwm Ystwith. On r, in the road from Llanydloes to Aberystwith, the celebrated Devil's Bridge, with some beautiful views on the river Rhediol near it.

Eskynald. Beyond, on l, Crosswood, Earl of Lisburne.

Aberystwith. About three miles from it, on l, Nanteos, Thos. Powell, Esq.; and on r, Fronfraith House, George Bonsall, Esq. The views from Nanteos to Aberystwith are extensive and beautiful, including the Vale of Rhediol, Llanbadarn, Chad, Aberystwith, and the Sea.

LONDON to CHIPPING NORTON, by ISLIP.

To Wheatley Bridge, <i>Oxfordshire</i> , p. 111 -	—	47½
l. to Oxford 6½ m.; thence to Chipping Norton 19½; r. to		
Forest Hill - - - - -	2½	30
Stanton - - - - -	1½	51½
Cross the Ray river.		
Islip, <i>Red Lion</i> - - - -	4¾	56
A mile farther, l. to Oxford 5½ m.; r. to Bicester 6½.		
Bletchington - - - - -	2¾	58¾
Cross the Oxford canal.		
Enslow Bridge - - - -	1½	60½
Cross the Charwell river.		
½ m. farther, l. to Oxford 8 m.; r. to Hoperoff's Halt 4; thence to Deddington 4. London to		
DEDDINGTON 69 m.		
Glympton - - - - -	4	64½
Kiddington, T. G. - - -	1½	65½

l. to Oxford 12½ m.; r. to		
* CHIPPING NORTON , p. 94 - - -	7½	73

Wheatley Bridge. Beyond, on r, Holton House and Park, — Biscoe, Esq.

Forest Hill. Before, on l, Shotover House, Geo. Schutz, Esq.

Stanton. About a mile to the r, at Woodberry, — Ledwell, Esq.

Bletchington. On r, Bletchington Park, Arthur Annesley, Esq.; and a little farther to the r, Kirtlington, Sir Henry Watkins Dashwood, Bart.


Enslow Bridge. Beyond, on l, near Woodstock, Blenheim Park, Duke of Marlborough.

Kiddington Turnpike. Near, on r, Glympton Park, Miss Wheats; and a little farther, on l, Ditchley Park, Lord Dillon

LONDON to WORCESTER and DROITWICH, by CHELTENHAM.

* To CHELTENHAM , <i>Glostershire</i> , p. 111	—	94½
Bedlam - - - - -	1½	96
½ m. farther, l. to Gloucester 7½ m.		
Uckington - - - - -	1	97

Cheltenham is a place of much fashionable resort. The Well Walk is accounted the most beautiful in the kingdom. A mile and a half on the Hill, Hewlett's, — Agg, Esq. The Seven Wells or Springs whence the Thames (or rather Isis) has its source,

Swan Inn - - - -	2½ 99½	Fernhill Green - - -	3 122½
<i>l. to Gloucester 7 m.; r. to</i>		* DROITWICH - - -	3½ 126½
* TEWKESBURY -	4 103½		
<i>r. to Stow on the Wold 22</i>		are on the Hills, in the parish of	
<i>m.; to Evesham 13½; and</i>		Cobberly, about four miles south of	
<i>to Pershore 9½.</i>		Cheltenham.	
Cross the Avon river to		<i>Tewkesbury.</i> Near, Overbury, James	
Twinning - - - -	2½ 105½	Martin, Esq. A mile beyond Tewkes-	
 By cutting off an angle		bury, on r, Mithe Hill, William	
of the road, Twinning is		Buckle, Esq.; a little farther, on l,	
now left a little to the r.		John Wakeman, Esq.; and on r, —	
Stratford Bridge, <i>Wor-</i>		Jackson, Esq.	
<i>cestershire</i> - - - -	2½ 108½	<i>Twinning.</i> Twinning House, Mrs.	
Naunton - - - -	1 109½	Maxwell.	
<i>½ m. farther, r. to Pershore</i>		<i>Stratford Bridge.</i> On l, Ham Court,	
<i>7 m.; l. to Upton 1½.</i>		Major Bland.	
<i>London to</i>		<i>Naunton.</i> Near a mile beyond, on l, —	
* UPTON 111½ m.		Matthews, Esq.	
Severn Stoke - - - -	2½ 111½	<i>Severn Stoke.</i> Near, on r, Crome Park,	
Clifton - - - -	1½ 113½	Earl of Coventry. At Severn Stoke,	
Kemsey - - - -	1½ 115½	on r, Rev. Dr. Evans.	
<i>Near Worcester, r. to Per-</i>		<i>Clifton.</i> Near, on l, Ridd Hill, Capt.	
<i>shore 9 m.; to Evesham</i>		John Rodney.	
<i>by Wyre Piddle 14; to</i>		<i>Kemsey.</i> Several neat new Houses.	
<i>Alcester 15½.</i>		<i>Worcester.</i> A mile beyond, on l, Bar-	
Cross the Birmingham and		bourn House, ———; half a	
Worcester canal.		mile farther, on r, Blanketts, —	
* WORCESTER - -	4½ 119½	Spratt, Esq. Two miles beyond Wor-	
<i>Through Worcester, l. to</i>		cester, on r, Perdiswell House, Henry	
<i>Kidderminster 14½ m.</i>		Wakeman, Esq.; and on l, Claimes,	
		Richard Yeoman, Esq.	
		<i>Droitwich.</i> Three miles beyond, Han-	
		bury Hall, John Phillips, Esq.	

LONDON to ABERGAVENNY, by MITCHEL DEAN and MONMOUTH.

* To GLOUCESTER,			
<i>Gloucestershire, p. 111</i>	— 103½	<i>Highnam.</i> On r, Highnam Park, Sir	
Cross the Severn river and		John Guise, Bart. A mile farther, on	
the Gloucester canal to		l, High Grove, Chas. Evans, Esq.	
Highnam - - - -	2½ 106		
<i>r. to Newent 6½ m.; ½ m.</i>		<i>Mitchel Dean.</i> On l, in the road to	
<i>farther, l. to Chepstow 25.</i>		Newnam, Flaxley Abbey, Sir Thos.	
Churham - - - -	1½ 107½	Crawley, Bart. A mile beyond Mit-	
Huntley, r. o. - - -	2½ 111	chel Dean, on l, the Wilderness, Rev.	
<i>r. to Monmouth by Ross</i>		Mr. Probyn. Five miles beyond	
<i>19½ m.</i>		Mitchel Dean, on r, East Batch Court,	
* MITCHEL DEAN -	4½ 115½	D. Davis, Esq.	
<i>r. to Ross 6 m.; and to Here-</i>		<i>High Meadow.</i> Lord Visc. Gage.	
<i>ford 21; l. to Newnam</i>			
<i>by Little Dean 5.</i>			
Thro' the Forest of Dean to			
* COLFORD - - -	8 120½		
High Meadow - - -	1 124½		

ROADS MEASURED FROM TYMARN TURNPIKE.

[115]

Near Monmouth, cross the river Wye.			
* MONMOUTH, <i>Monmouthshire</i> - - -	4	128½	<i>Monmouth.</i> A mile before, see on <i>l</i> , across the river Wye, Troy House, Duke of Beaufort; which is again seen about a mile beyond Monmouth on the left.
<i>r. to Ross 10½ m.; to Hereford 18; and to Abergavenny by Rockfield and Llanvapley 15; l. to Chepstow 15½.</i>			<i>Winastow.</i> A mile and a half beyond, on <i>r</i> , Dynystow Court, — Duberley, Esq.
Winastow - - - -	2½	131½	<i>Ragland.</i> The Castle. Two miles and a half from Ragland, on <i>r</i> , Llanarch, — Jones, Esq.; Clytha, — Lee, Esq.; and a little farther, on <i>l</i> , — Hooper, Esq.
<i>A little farther, r. to Abergavenny by Dynystow and Tregare 13½; l. to</i>			<i>Llangattock.</i> A mile and a half beyond, on <i>l</i> , see a Farm-house in the form of a Castle, a view from Colbrooke House (two miles beyond Llangattock), the seat of John Hanbury Williams, Esq.
* <i>Ragland, Castle</i> - - -	5½	136½	<i>Abergavenny.</i> Near, see the Sugar Loaf Mountain, 1852 feet perpendicular above the Mouth of the Gavenny. Vide the Rev. Mr. Coxe's Tour through Monmouthshire.
<i>Opposite the Beaufort Arms, l. to Chepstow 15 m.; ¼ m. farther, l. to Uske 5.</i>			
<i>1½ m. beyond Ragland, you join the road to Abergavenny, by Tregare.</i>			
Clytha - - - -	3	139½	
Llanvihangel - - - -	1	140½	
Llangattock - - - -	1	141½	
<i>A mile before Abergavenny, l. to Pontypool 9 m.; to Newport 17; and to Uske 9.</i>			
* ABERGAVENNY -	4	145½	

LONDON to PONTYPOOL, by MONMOUTH.

* <i>To Ragland, Monmouthshire, above</i> - - -	—	136½	<i>Uske</i> is a place of great antiquity, and has formerly been of considerable extent. From the Bridge over the Uske river is a beautiful view of the surrounding country. The principal manufacture of Uske is Japanned Ware, and the river is noted for large and fine Salmon.
<i>Opposite the Beaufort Arms, l. to Chepstow 15 m.; ¼ m. farther, forward to Abergavenny 8½; l. to</i>			
* USKE - - - -	5	141½	<i>Pontypool</i> is noted for its Iron Mills, and manufacture of Japanned Ware. At Pontypool, John Hanbury Tracey, Esq.
<i>Entrance of Uske, l. to the New Passage cross the Severn 11½ m.; in the town, r. to Abergavenny 11.</i>			
<i>Cross the Uske river.</i>			
<i>l. to Caerleon 7 m.</i>			
<i>2 m. beyond Uske, r. to Abergavenny 9 m.</i>			
<i>4½ m. beyond Uske, r. to Abergavenny 8 m.</i>			
<i>6 m. beyond Uske, l. to Newport 7 m.; r. to</i>			
PONTYPOOL - - -	7	148½	

LONDON to KINGTON or KINETON, by WEOBLY.

* To HEREFORD, Herefordshire, p. 112	—	135½	Bond's Green - - - -	4	150½
r. to Mordiford 4½ m.; to Ledbury 15½; to Worces- ter 26½; to Bromyard 14; and to Leominster 13; l. to			Lyon's Hall - - - -	1½	152½
White Cross - - - -	1	136½	* KINGTON, or KINETON, p. 112 -	3	155½
l. to Kington by Yazor 19 m.			White Cross. On l, at Huntingdon, John Evans, Esq.		
Three Elms - - - -	1½	137½	Three Elms. Near two miles beyond, on r, at Burghill, — Biddulph, Esq.		
r. to Kington by Pembridge 22 m.; and to Presteign 20½.			Tillington. On r, Tillington Court, Wm. Taylor, Esq. On l. of Creden- hill, the Magna Castra of the Romans, Edm. Eckley, Esq.		
Tillington - - - -	2½	140½	Brinsop Court. — Dansey, Esq.		
Brinsop Court - - - -	1½	141½	Wormesley. Beyond, on r, Grange House, R. P. Knight, Esq. Two miles beyond Wormesley, on l, Gar- ston Hall, John Peplow Birch, Esq.		
Wormesley - - - -	2	143½	Weobly. Near two miles beyond, on l, Sarnsfield House, J. W. Western, Esq.		
WEOBLY - - - -	3½	146½			
A mile beyond Weobly, r. to Leominster 8½ m. A lit- tle farther, l. to Hay 14.					

LONDON to PRESTEIGN and KNIGHTON.

* To HEREFORD, Herefordshire, p. 112	—	135½	White Cross. On l, at Huntingdon, John Evans, Esq.		
White Cross - - - -	1	136½	Three Elms. Near two miles beyond, on l, at Burghill, — Biddulph, Esq.		
l. to Kington by Yazor 19 m.			Three miles and three quarters beyond the Three Elms, on l, Tillington Court, Wm. Taylor, Esq.; and a little farther, on l, the Lodge.		
Three Elms - - - -	1½	137½	New Inn. A little beyond, on l, at Canon Pyon, Major Sawyer.		
l. to Kington by Weobly 17½ m.; r. to			West Hope. On l, Robin Hood's Butt, — — — — ; and about a mile far- ther, on l, Hide Field, J. Carpenter, Esq.		
New Inn - - - -	4½	142½	Stretford Bridge. Two miles beyond, on r, Burton Court, John Brewster, Esq.; on l, Bidney, L. Lambe, Esq.		
West Hope - - - -	1½	143½	Pembridge. Two miles beyond, after crossing the Kington canal, on r, in the road from Mortimer's Cross to Presteign, Shobdon Court, William Hlanbury, Esq.		
Stretford Bridge - -	2½	146½			
1½ m. farther, r. to Leomin- ster 5 m.; l. to Hay 18:					
Eardland Road - - -	3	149½			
r. to Leominster 6 m.; l. to Pembridge - - - -	1½	150½			
l. to Kington 6½ m.					
Cross the Arrow river and the Kington canal.					
Byton Lane - - - -	3½	154			
r. to Leominster by Shob- don 10 m.; and to Ten- bury 16.					
Comb - - - -	2	156			
Cross the Endwell river, and enter Radnorshire.					
* PRESTEIGN, Rad- norshire - - - -	2½	158½			

<i>l. to Kingston 6 m.; and to New Radnor 7½.</i>			Cross the Teme river.	
<i>A mile beyond Presteign, r. to Ludlow 15½ m.</i>			KNIGHTON - - -	4 165½
Norton - - - - -	3	161½	<i>Norton. Two miles beyond, on r, Brampton Park, Earl of Oxford.</i>	
<i>l. to New Radnor 8 m.</i>				
<i>1½ m. before Knighton, r. to Ludlow 16 m.</i>				

LONDON to PRESTEIGN by LEOMINSTER, continued to NEW RADNOR and ABERYSTWITH.

* To WORCESTER, the MAIL COACH ROAD, (p. 95) is 115 m. -			<i>Worcester is a large handsome City, pleasantly situated on the banks of the Severn, over which is a good Stone Bridge. It contains nine Parish Churches, besides the Cathedral and St. Michael's. It has a manufactory of elegant Chins, and carries on a considerable trade in Woollen Stuffs and Gloves. Here Cromwell in 1651 obtained a victory over the Scotch army, which had marched into England to reinstate Charles II, before his escape to France. The Cathedral contains many Monuments of great antiquity. Here King John was buried, likewise Prince Arthur, the elder brother of Henry VIII, &c. &c.</i>	
OR,				
* To OXFORD, Oxfordshire, p. 111 -	54			
* WORCESTER, p. 94, 95 - - - - -	57	111		
<i>r. to Droitwich 6½ m.; and to Kidderminster 14½; l. to Tewkesbury 16½.</i>				
<i>Cross the Severn river.</i>				
<i>r. to Tenbury by Lyndridge 22½ m.; and by Clifton 21; to Bewdley 14; a little farther, l. to Upton 10; thence to Gloucester 15½; to Ledbury 16½; and to Hereford 28½.</i>				
Cothridge - - - - -	4	115	<i>Cothridge. Before, on l, — Freeman, Esq.; on l, Rowland Berkeley, Esq., and farther to the l, Leigh Court, John Spooner, Esq.</i>	
Broadway - - - - -	2	117	<i>Broadway. On l, Thomas Newnham, Esq.</i>	
Dodenham Lane - - -	1	118	<i>Dodenham. — Court, Esq.</i>	
Knightsford Bridge -	1½	119½	<i>Knightsford Bridge. On l, Rev. Dr. Stillingfleet; on r, near one mile distance, Whitborne Court, Richard Chambers, Esq.</i>	
<i>Cross the Teme river, and enter Herefordshire.</i>				
* BROMYARD, Herefordshire - - -	5½	125	<i>Bromyard. A mile before, on r, Hill House, Rich. Barnaby, Esq.</i>	
<i>r. to Kidderminster 22½ m.; and to Tetbury 12; thro' the town, l. to Ledbury 13½; and to Hereford 14.</i>				
Bridenbury - - - - -	3½	128½	<i>Docklow. On l, Buskland, George Evans, Esq.</i>	
New Inn - - - - -	1	129½	<i>Steen's Bridge. One mile on r, Henner House, Capt. Pools, and three miles to the l, Hampton Court, Earl of Essex.</i>	
Batchley Green - - -	¾	130		
Docklow - - - - -	1½	131½		
Steen's Bridge - - -	1½	133		
Fair Mile - - - - -	1	134		
<i>A mile farther, r. to Ludlow 14 m.; l. to Hereford 12.</i>				
Eaton Bridge - - - -	2	136	<i>Eaton. Eaton Court, Earl of Meath.</i>	

Cross the river Lugg.			
* LEOMINSTER -	1	137	<i>Leominster.</i> Beyond, about two miles on <i>l</i> , Ivington Park, E. Jennings, Esq. Leominster is seated on the Lugg, and is noted for its fine Wool. Its trade likewise consists in Gloves, Leather, Hats, &c. Near the Church are some remains of its Priory, and on a neighbouring Hill are the Ruins of a Palace, now called Comfort Castle.
<i>r.</i> to Tenbury 11 m.; and to Ludlow 12½; <i>l.</i> to Hereford 13. A mile farther, <i>l.</i> to Hay 22 m.			
Cholcestre - - - -	2½	139½	
<i>l.</i> to Kington by Pembridge, 13 m.			
Cobden's Ash - - - -	1	140½	
Kingsland - - - -	¾	141¼	<i>Kingsland.</i> Two miles on <i>r</i> , Crank Hall, Abraham Wike, Esq.; and in Aymestry Vale, Yatton Court, John Woodhouse, Esq.
Mortimer's Cross, Public House - - - -	2	143¼	
<i>r.</i> to Ludlow by Mortimer's Cross 12½ m.; and to Tenbury 13½.			
Cross the Kington canal.			
Shobdon - - - -	1½	145	<i>Mortimer's Cross.</i> A mile on <i>r</i> , Croft Castle, Somerset Davies, Esq., where may be seen the remains of a Roman Camp. This gentleman has another seat two miles farther, called Wigmore Hall. At Mortimer's Cross a battle was fought in 1461, between the Houses of York and Lancaster.
Byton Lane - - - -	2	147	
<i>r.</i> to Tenbury 15 m.; <i>l.</i> to Hereford by Pembridge 18½.			
Comb - - - -	2	149	<i>Shobdon.</i> On <i>r</i> , Shobdon Court, Wm. Hanbury, Esq.
Cross the Endwell river, and enter Radnorshire.			
* PRESTEIGN, Radnorshire - - - -	2¼	151¼	<i>Comb.</i> On <i>r</i> , at Kynsham, Kynsham Court, Dowager Lady Oxford. Between Comb and Presteign, on <i>l</i> , about three miles from the road, Eywood House and Park, Earl of Oxford.
<i>r.</i> to Ludlow 16½ m.; to Knighton 7; and thence to Shrewsbury 33; <i>l.</i> to Kington 7.			
Beggar's Bush - - - -	2	153¼	<i>Beggar's Bush.</i> On <i>l</i> , at Evenjobb, Mrs. Harley. A mile beyond Beggar's Bush, on <i>r</i> , Grove Hall, John Boddenham, Esq.
A little farther, <i>r.</i> to Knighton 8 m.			
Kinnerton - - - -	3	156¼	
NEW RADNOR - - - -	2¾	159	
* ABERYSTWITH,			
<i>p.</i> 112 and 113 - - -	48¾	207¾	

LONDON to TREGARRON.

To NEW RADNOR,			
Radnorshire, above -	—	159	
Llanvihangel Nant Mellan - - - -	2¾	161¾	<i>Llanvihangel Nant Mellon.</i> Two miles off, on <i>l</i> , a Mineral Well, called Blaneddw, and between the Mountains a fine Waterfall, called Water-break-its-Neck.
½ m. farther, <i>r.</i> to Aberystwith 45½ m.			
Near Buallt, <i>r.</i> to Llandridded Wells 5½ m.; and to Rhayadergwy 14.			
Cross the river Wye, and enter Brecknockshire.			

* BUALT, or BUILTH,			Llanvibangel Abergwesin	2½	187½
Brecon - - - -	11½	173	Dole Goch, Cardigansh.	6	193½
l. to Hay 19½ m.; and to Brecon 16½.			TREGARRON - -	11	204½
Llanavon - - - -	4½	177½	Bualt. Llandridded Wells are on the		
Llangammarch - - -	3½	181½	r. of Bualt; they are of a mineral		
l. to Llandovery 14 m.; r. to Bringwin - - - -	3½	185	quality.		

LONDON to BRECON, by HEREFORD and HAY.

* To GLOCESTER,			Red Marley. On r, Down House, Hon.		
Glostershire, p. 111	—	103½	John Somers Cocks, Esq.		
Cross the Severn river, and enter Alney Island.			Ledbury. Near, on r, Castleditch, Lord		
A mile beyond Gloucester, l. to Ledbury by Newent			Somers; and in the Colwell road to Great Malvern, Hope End, Sir		
15½ m.; to Ross 15½; to Mitchel Dean 11; and to Newnham 12½.			Henry Vane Tempest, Bart. The views from this seat are extensive and		
Cross the Severn.			picturesque. Ledbury is a well-built		
Maizemore - - - -	2½	106½	town, inhabited chiefly by Clothiers,		
Woolridge Hill - - -	3½	109½	who carry on a great trade.		
2 m. farther, r. to Upton			Stoke Edith. On l, Hon. Edward Foley.		
7½ m.; thence to Worcester 10; l. to			Dormington. Walwya Sheppard, Esq.		
Stanton, Worcestershire	3	112½	On l. of Dormington, in the road to		
Red Marley - - - -	3	115½	Hereford by Mordiford, Sufton Court,		
Little London, Herefordshire - - - -	1½	117½	James Hereford, Esq. This seat has		
* LEDBURY - - - -	3	120½	been in the possession of the family		
r. to Worcester 16½ m.; l. to Ross 13½; ½ m. beyond Ledbury, r. to Bromyard 13½.			ever since the year 1223, the 7th of		
Ledbury Mills - - -	1	121½	Henry III.		
The Trumpets - - -	3	124½	Bartestree. On l, Longworth, Capt.		
Pool End - - - -	1	125½	James Walwyn. From Longworth,		
Torrington - - - -	2½	127½	see on l, at Hampton Bishop, the seat		
Stoke Edith - - - -	1	128½	of John Peploe Birch, Esq.; and		
Dormington - - - -	1½	130½	across the river Wye, Rothemas, —		
l. to Mordiford Bridge 2 m.; thence to Hampton Bishop 1; and thence to Hereford 3½. Or, r,			Boddenham, Esq.; and Holm, Duke		
Cross the Frome river to			of Norfolk.		
Bartestree - - - -	1½	131½	Hereford is an ancient place, but much		
Lugwardine - - - -	1½	133½	decayed. The Cathedral is a venera-		
Cross the river Lugg.			ble structure. The chief manufacture		
Tupsley - - - -	1½	134½	of this city is Gloves. Before the con-		
* HEREFORD - - -	1½	136½	quests, Hereford was the head quarters		
r. to Worcester 26½ m.; to			of the Saxons; as it was afterwards of		
			the English, who were stationed here		
			to keep the Welch in awe.		

<i>Bromyard 14; to Leominster 13; l. to Ross 15; to Monmouth 18½; and to Abergavenny 24.</i>		
White Cross - - -	1	137½
<i>r. to Kingston by Woolly 18½ m.; and to Presteign by Pembridge 22.</i>		
<i>l. to King's Acre, Green Man - - - - -</i>	1½	136½
<i>r. to Kingston by Yazor 17½ m.</i>		
Sugwas Pool - - -	1½	140½
New Ware - - -	1	141½
Bridge Sollers - - -	1½	142½
Portway - - - - -	2½	145
Hanmer's Cross - - -	1½	146½
<i>r. to Kingston 10 m.; also to Hay by Whitney 10½; thus, to Letton 1½, thence to Willersley 2; to Winforton 1, to Whitney 2, to Clifford 2½, and thence to Hay 2½.</i>		
<i>l. over Tin Hill, and cross the river Wye to</i>		
Bredwardine - - -	2	146½
Clockmill - - - -	3	151½
Hardwick Court - -	2	153½
* HAY, Brecon - - -	2	155½
<i>r. to Kingston 12 m.</i>		
Glasbury, Cock Inn -	4	159½
<i>Beyond Glasbury, r. to Builth 15 m.; l. to Crickhowell 16½.</i>		
Brunllys - - - - -	4	163½
Vellinvach - - - -	3	166½
* BRECON - - - - -	4½	171

New Ware. On *r.*, see Creden Hill, the Magna Castra of the Romans, Edm. Eckley, Esq.; on *l.*, William Parry, Esq.

Bridge Sollers. On *r.*, Kenchester, a Roman station, where several antiquities have been found. On *l.*, at the 6th Mile-stone, a view of the Wye: Shipton Hill on *r.*, whence is a fine view to the south, over a valley fruitful in Corn, watered by the Wye, and terminated by mountains covered with Oak. See in this Valley the Churches of Preston upon Wye and Byford.

Beyond Bridge Sollers, on *r.*, Garnons, J. G. Cotterell, Esq.

Portway. On *l.*, Monington, the property of Sir Geo. Cornwall, Bart. This was the estate of the famous Owen Glendour, in the time of Henry IV, who is said to have retired here, and was buried in the Church. On the south side of the Wye, nearly opposite, Moccas Court, Sir Geo. Cornwall, Bart.

Hanmer's Cross. On *r.*, Letton Court, John Freeman, Esq. On *l.*, pass over Tin Hill, from which you have a fine view to the *r.*

Bredwardine. After crossing the Wye near Bredwardine, leave Burbridge Hill to the south; a fine Valley to the north, watered by the Wye, on the north bank of which are the villages of Letton, Willersley, Winforton, and Whitney. Letton Court, the seat of John Freeman, Esq. has already been noticed. Whitney is the most westerly of the above villages, at which is a seat of Mrs. Dewe. Beyond Bredwardine you pass over a high Hill called Penna Park, belonging to Sir G. Cornwall, Bart., in the parish of Clifford. From this Hill, see on *r.*, at Clifford, the ruins of a Castle which was the estate of, and gave names to the Lords Clifford, afterwards Earls of Cumberland.

Hardwick. John Stallard, Esq.; and about a mile and a half farther, the Moor, — Penoyre, Esq.

Glasbury. Within a mile, on the North Bank of the Wye, Macslough Hall, W. Wilkins, Esq. Near Glasbury, Tregoyd, Lord Visc. Hereford. A mile to the *l.* of Glasbury, Gwernalt Lodge, Sir Edward Williams, Bart.; farther to the *l.*, see Talgarth Church, Hill, and Forest, where are the remains of an ancient Castle. Four miles to the *r.* of Glasbury, on *l.* of the road to Builth, Llangoed Castle, John Macnamara, Esq.

Brunllys. On *l.*, Tregunter House, Mrs. Hughes. Through Brunllys, on *r.*, Pontwell Hall, F. Philips, Esq. About a mile on *l.* of Brunllys, Aberenyg Place, H. Allen, Esq.

LONDON to LEDBURY, through NEWENT.

* To GLOCESTER, Gloucestershire, p. 111	—	103½	Newnham 10 m.; to Mit- chel Dean 9½; and to Rose 14; r. to		
Cross the Severn river, and enter Alney Island.			NEWENT - - - -	6½	112½
A mile beyond Gloucester. r. to Ledbury by Stanton			Dimmock - - - -	4	116½
15½ m.; and to Upton			* LEDBURY, Here-		
14½; thence to Worcester			fordsire - - - -	4	120½
10.					
l. cross the Severn river to			Highnam. Beyond, on r, Highnam		
Highnam - - - -	2½	106	Park, Sir John Guise, Bart.; and Brill		
Beyond Highnam, l. to			Mill Lodge, T. Nixon, Esq.		

LONDON to SHREWSBURY, by OXFORD, STRATFORD ON AVON, BIRMINGHAM, and WOLVERHAMPTON, MAIL COACH ROAD.

* To OXFORD, Ox- fordshire, p. 111 -	—	54	Woodstock. Adjoining, on l, Blenheim		
l. to London by Maiden- head 58 m.; to Abingdon			House and Park, Duke of Marlbo- rough. Woodstock has a manufac- ture of Gloves, and of Steel Chains for		
6½; to Wantage 16½; to			Watches, and other articles of polished		
Farringdon 17½; and to			Steel.		
Witney 11½; r. to Ayles- bury 22½; to Bicester 13;			Kiddington, r. c. Near, on r, at		
to Brackley 20½; and to			Glympton, Glympton Park, Miss		
Deddington 16.			Wheats. On l. of Kiddington, Ditch- ley Park, Lord Dillon. The Church		
Wolvercot - - - -	2½	56½	at Kiddington is ancient, and here		
Cross the Oxford canal.			King Ethelred had a Palace.		
Yarnton, r. c. - - -	1½	58	Enstone. At the foot of Enstone, on r,		
Begbrook - - - -	1½	59½	curious Waterworks. Two miles be- yond Enstone, on r, Heythorpe, Earl		
A mile farther, l. to Witney			of Shrewsbury; about a mile and a		
6½ m.			half to the r. of which is Great Tew		
* WOODSTOCK - - -	2½	62	Park, G. Fred. Stratton, Esq.		
Kiddington, r. c. - -	4½	66½	Chapel House. A mile beyond, on l, at		
r. to Wheatley Bridge 18½ m.;			Upper Norton, H. Dawkins, Esq.		
thence to High Wycombe			Compton Hill. On r, Weston, Sir Wil- liam Sheldon, Bart.		
18½; l. to Charlbury 3.			Tidmington. Thos. Snow, Esq.		
* Enstone - - - -	2½	69	Tredington. On r, at Honington Hall,		
½ m. before Chapel House,			G. Townsend, Esq.; and behind it, on		
l. to Chipping Norton 1 m.			the Hill, Idlicot, T. Fisher, Esq.		
* Chapel House - - -	3½	72½			
r. to Deddington 9½ m; to					
Banbury 10½; forward to					
Compton Hill - - -	3	75½			
Long Compton, War- wickshire - - - -	1½	77			
Birmingham - - - -	3½	80½			
Tidmington, Worcestersh.	½	81½			
* SHIPSTON - - - -	1½	82½			
Tredington - - - -	2	84½			

<i>l. to Moreton in the Marsh,</i> 9 m.; <i>r. to Warwick</i> 14½.					
Newbold - - - -	2	86¾			<i>Newbold.</i> Beyond, on <i>r.</i> , at Lower Eaton, Evelyn Shirley, Esq.; on <i>l.</i> , Talton Hill, Miss Parker.
Cross the river Stour.					
Alderminster - - -	2	88¾			
Bridge Town, <i>Warwick.</i>	4	92¾			<i>Alderminster.</i> Near two miles beyond, on <i>l.</i> , Oscot Park, Mrs. West.
<i>r. to Banbury</i> 19½ m.; and to Kineton 11.					
Cross the Avon river.					
* STRATFORD ON					
AVON - - - -	½	93¼			<i>Stratford on Avon.</i> Half a mile beyond, Clopton House, R. Williams, Esq. Stratford on Avon is remarkable as the birth place of Shakespeare, who was buried here in 1616, and his Monument is in the Church. Trinity Church is a very ancient structure.
<i>r. to Warwick</i> 8 m.; <i>l. to</i> <i>Alcester</i> 7¾.					
Stratford on Avon Canal	5½	98½			
Wotton Waven - - -	¾	99½			<i>Wotton Waven.</i> On <i>r.</i> , Wotton Hall, Sir Edward Smythe, Bart.
* HENLEY IN AR-					
DEN - - - -	2	101¼			<i>Henley in Arden.</i> On <i>l.</i> , Barrells House, Robert Knight, Esq.
Cross the canal.					
* Hockley Heath - - -	5	106¼			<i>Hockley Heath.</i> A mile before, on <i>l.</i> , Umberslade, Lady Archer.
<i>r. to Warwick</i> 10 m.					
Monksford Street - - -	1¾	108			
Shirley Street - - -	3	111			<i>Birmingham</i> is celebrated for its manufacture of Hardwares; such as Metal Buttons, Buckles, Plated Goods of all kinds, Japanned and Paper Ware, &c. These Goods are dispersed throughout the kingdom, and exported in large quantities to foreign countries.
3 m. farther, <i>r. to Solihull</i> 4½ m.; thence to <i>Warwick</i> 13½.					
Camphill - - - -	4½	115			
A little farther, <i>r. to Coventry</i> 16 m.; <i>l. to Alcester</i> 18½.					
Cross the Tame river.					
* BIRMINGHAM - - -	1¼	116½			<i>Hockley Brook.</i> On <i>r.</i> , Packwood House, F. Dilkes, Esq.; Soho, late Matthew Boulton, Esq. This gentleman, in conjunction with James Watt, Esq., has constructed some of the most complete and powerful steam engines in Europe; particularly one at Hawkesbury Colliery, near Coventry, with several others in Staffordshire, Shropshire, Warwickshire, Cornwall, &c.
<i>r. to Coleshill</i> 8¾ m.; to <i>Tamworth</i> 14½; to <i>Sutton</i> 7½; and thence to <i>Lichfield</i> 8½; <i>l. to Bromesgrove</i> 13; to <i>Kidderminster</i> 17; to <i>Stourbridge</i> 12½; and to <i>Dudley</i> 10.					
Hockley Brook - - -	1½	118			
<i>r. to Walsall</i> 7 m.; thence to <i>Wolverhampton</i> 7.					
Soho, <i>Staffordshire</i> - - -	½	118½			<i>Sandwell Green.</i> On <i>r.</i> , Sandwell Park, Earl of Dartmouth; and near it, Sir Jervoise Clerk Jervoise, Bart.
New Inn - - - -	1	119½			
Sandwell Green - - -	1	120½			<i>Wednesbury.</i> A great quantity of excellent Pit Coal is dug here, with which Birmingham is supplied by means of a canal. Here is likewise a species of Iron Ore, used to make Nails, Horse Shoes, &c.
Bromwich Heath - - -	1	121½			
A mile farther, <i>l. to Bilston</i> by <i>Horsley Heath</i> 5 m.; <i>r. to</i>					
WEDNESBURY - - -	3	124½			
<i>r. to Walsall</i> 3 m.; and to <i>Bilston</i> by <i>Darlaston</i> 3½.					
Cross the Birmingham canal.					

Bilston - - - - -	3	127½
r. to Walsall 4½ m.		
Cross the Birmingham canal.		
* WOLVERHAMPTON - - - - -	2½	130½
r. to Walsall 7 m.; to Stafford by Cannock 18½; by Penkridge 16½; l. to Dudley 6; to Stourbridge 10; to Kidderminster 15½; and to Bridgenorth 15.		
New Bridge - - - - -	2	132½
Cross the canal.		
Tettenhall - - - - -	¼	132½
r. to Ivetsey Bank 6 m.		
The Werg - - - - -	1½	134
Pepperhill, Shropshire - - - - -	2½	136½
Boningale - - - - -	1½	138
Upton - - - - -	3½	141½
* SHIFFNALL - - - - -	1½	143
l. to Shrewsbury by Colebrook Dale 20½ m.; by Leoly 19; to Much Wenlock 10½; and to Bridgenorth 11.		
Prior's Leigh - - - - -	3	146
Cross the Shropshire canal.		
Oaken Gates - - - - -	1½	147½
r. along the Roman road to Weston under Lizard 7½ m.; l. to		
Ketley, Iron Works - - - - -	1½	148½
* Watling Street - - - - -	1	149½
r. to Wallington ½ m. London to		
* WELLINGTON 150 m.		
Royal Oak - - - - -	1½	150½
l. to Shiffnal by Leoly 8 m.		
Uppington, Blue Bell - - - - -	2½	153½
Uckington, Horse Shoe 1½ m. farther, l. to Shiffnal by Colebrook Dale 14½.	1	154½
Tern Bridge - - - - -	2	156½
l. to Colebrook Dale 9 m.		
Cross the Tern river.		
Atcham - - - - -	½	157
Cross the Severn river.		
Chilton - - - - -	½	157½

St. Giles - - - - -	3	160½
r. to Much Wenlock 13½ m.		
Abby Foregate - - - - -	¾	161½
l. to Church Stretton 12½ m.; and to Bishop's Castle 20½; r. to Newport 19½.		
Cross the Severn river to		
* SHREWSBURY - - - - -	½	161½
Tettenhall. On l, P. Holyoke, Esq.		
The Werg. A mile and a half beyond, on r, Wrottesley Hall, Sir John Wrottesley, Bart.		
Pepperhill. On l, Patishall, Sir Geo. Pigot, Bart.		
Boningale. Between Boningale and Upton, on r, Tong Castle, George Durant, Esq.; and Neach Hall, G. Baylis, Esq. On l. of Boningale, Hatton, R. Slaney, Esq.		
Shiffnal. On r, Aston Hall, John Moultrie, Esq.; and on l, Manor House, Sir William Jerningham, Bart. Through Shiffnal, on l, Haughton Hall, G. B. Brooke, Esq.		
Prior's Leigh. On r, Wm. Bishston, Esq., and B. Rowley, Esq.		
Watling Street stands on the Roman road of that name, which is made of large stakes and smaller wood called <i>Wattles</i> , woven between them to keep up the earth and stones. This road is reckoned the finest of its kind in England; it begins at Dover, and runs to St. Albans, Dunstable, Towcester, Atherston, and Shrewsbury, and ends at Cardigan.		
Royal Oak. On l, the Wrekin, the highest hill in Shropshire, being 1320 feet above the level of the sea; on r, Orleton, Wm. Cludd, Esq.		
Tern Bridge. On r, Attingham, Lord Berwick.		
Chilton. A mile beyond, on r, Longnor, Robert Burton, Esq.		
Shrewsbury, beautifully situated on a peninsula formed by the Severn, is the residence of many genteel families. It is the common mart for all Welch commodities. Here is also a manufactory of Thread. Edward I. held a Parliament here in 1283, when the Lords sat in the Castle, and the Commons in a Barn.		

LONDON to SHREWSBURY, by SHIFFNALL and COLEBROOK DALE.

* To SHIFFNALL,		
Shropshire, p. 123 -	—	143
Hem - - - - -	2	145
MADELEY MARKET	2	147
* Colebrook Dale - -	2	149
l. cross the Iron Bridge to Much Wenlock $4\frac{1}{2}$ m.; and to Bridgenorth by Broseley $8\frac{1}{2}$.		
Cross the Canal.		
Buildwas - - - -	$1\frac{1}{2}$	150 $\frac{1}{2}$
Adney - - - - -	1	151 $\frac{1}{2}$
Leighton - - - - -	$1\frac{1}{2}$	153
Tern Bridge - - - -	5	158
Cross the Tern river.		
Atcham - - - - -	$\frac{1}{2}$	158 $\frac{1}{2}$
* SHREWSBURY,		
p. 123 - - - - -	4 $\frac{1}{2}$	163 $\frac{1}{2}$

Colebrook Dale. R. Reynolds, Esq. The Iron Bridge across the Severn and the extensive Iron Works in the neighbourhood of Colebrook Dale and Broseley, are worthy the attention of the curious traveller.

Buildwas. An Iron Bridge over the Severn, and the Ruins of the Abbey.

Leighton. — Kinnersley, Esq. On r. of Leighton, the Wrekin Hill. Beyond Leighton, you pass on l. part of the Roman wall at Wroxeter. Between Leighton and Tern Bridge, on l. on the banks of the Severn, H. C. Pelham, Esq.

Tern Bridge. On r, Attingham, Lord Berwick.

LONDON to WALSALL, (N. M.)

* To BIRMINGHAM,		
Warwickshire, p. 122	—	116 $\frac{1}{2}$
From the Welch Cross to Birmingham, T. G. -	1	117 $\frac{1}{2}$
Hockley Brook - - -	$\frac{1}{2}$	118
l. to Wolverhampton, by Wednesbury 12 $\frac{1}{2}$ m.		
Handsworth, Church -	1	119
Cross the river Thame.		
Snails Green - - - -	3 $\frac{1}{2}$	122 $\frac{1}{2}$
* WALSALL, Church	2 $\frac{1}{2}$	125 $\frac{1}{2}$

l, James Watt, Esq. (see page 122); on r, the Rev. Mr. Freer. Beyond Handsworth, on r, Mrs. Whately.

Snails Green. Beyond, a little before the 6th Mile-stone, on r, at Great Barr, the highly ornamented seat of Sir Joseph Scott, Bart. who succeeded, as heir at law, to great part of the estate of John Hoo, Esq., of Great Barr, on the will being set aside, by the paper-maker proving that the paper on which the will was drawn was made by him several years after the date of the will.

Handsworth. Quarter of a mile before, on l, Soho, late Matthew Boulton, Esq. (see page 122.) At Handsworth, on

Walsall. On l, Thomas Spurrier, Esq.

LONDON to DUDLEY.

* To BIRMINGHAM,		
Warwickshire, p. 122	—	116 $\frac{1}{2}$
through Birmingham, l. to Kidderminster 17 m.; and to Stourbridge 12 $\frac{1}{2}$.		
Smethwick - - - - -	4	120 $\frac{1}{2}$
Oldbury, Shropshire -	2	122 $\frac{1}{2}$
* DUDLEY, Worces-		
tershire - - - - -	4	126 $\frac{1}{2}$

Smethwick. On l, Hales Owen, late Lord Dudley.

Dudley. Dudley Castle, Viscount Dudley and Ward; who has another seat at Himley, about four miles west of Dudley, in the road from Stourbridge to Wolverhampton.

LONDON to STOURBRIDGE and KIDDERMINSTER, by
BIRMINGHAM.

* To BIRMINGHAM, Warwickshire, p. 122	—	116 $\frac{1}{2}$	Hales Owen. Before, on <i>l</i> , the Leasowes, — Hamilton, Esq. Leasowes was the seat of the Poet Shenstone, in the decoration of which his whole fortune was spent.
Hales Owen, <i>Worcestersh.</i>	7 $\frac{3}{4}$	124 $\frac{1}{2}$	
<i>r. to Dudley 5 m.; l. to Bromesgrove 6$\frac{1}{2}$ m.</i>			
* STOURBRIDGE -	4 $\frac{1}{2}$	128 $\frac{3}{4}$	Stourbridge. Near, Enville Hall, Earl of Stamford.
<i>r. to Wolverhampton 10 m; l. to Bromesgrove 9$\frac{1}{2}$.</i>			
Broadwaters Inn - -	5 $\frac{3}{4}$	134 $\frac{1}{2}$	Hagley. W. Waldren, Esq., and Hagley Park, Lord Lyttleton.
<i>r. to Wolverhampton 14$\frac{1}{2}$ m.</i>			
* KIDDERMINSTER	1	135 $\frac{1}{2}$	Kidderminster is noted for a Carpet Manufactory, and great numbers of Looms are employed in Silk, Worsted, and various branches of weaving.
OR,			
To Hales Owen, above	—	124 $\frac{1}{2}$	
Hagley - - - -	4	128 $\frac{1}{2}$	
<i>r. to Stourbridge 2$\frac{1}{2}$ m.; l. to Bromesgrove 7$\frac{1}{2}$.</i>			
* KIDDERMINSTER	6	134 $\frac{1}{2}$	

LONDON to SHREWSBURY, by AMERSHAM, AYLESBURY,
BANBURY, STRATFORD ON AVON, KIDDERMINSTER, and
BRIDGENORTH.

* To UXBRIDGE, Middlesex, p. 110 -	—	15	Red Hill. Near, on <i>r</i> , at Denham, Denham Park, Benj. Way, Esq.; on <i>l</i> , Langley Park, Sir R. B. Harvey, Bart.
Cross the Coln river and the Grand Junction canal, and enter Buckinghamshire.			Tatling End. Beyond, at the 19th Milestone, in the road to Oxford, Jacob Franco, Esq. A mile beyond Tatling End, on <i>r</i> , Oak End, Mr. Burvill; and about three quarters of a mile farther, on <i>r</i> , Chalfont House, T. Hibbert, Esq.; on <i>l</i> , at Gerard's Cross, in the Oxford road, Bulstrode, D. of Somerset.
Neals, Bucks - - -	3 $\frac{1}{4}$	15 $\frac{3}{4}$	Chalfont St. Peters. Beyond, on <i>r</i> , Gorelands, Col. Smith; and about half a mile farther, on <i>r</i> , Newland Park, Sir H. T. Gutt.
Red Hill, Hare and Hounds - - - -	1 $\frac{1}{2}$	17 $\frac{1}{4}$	Chalfont St. Giles. Beyond, on <i>r</i> , the Vatch, James Grant, Esq.
Tatling End - - - -	2 $\frac{1}{4}$	18	Amersham. On a hill to the <i>r</i> . of the Market-House, the Parsonage, Rev. Dr. Drake; about a mile to the <i>l</i> , Coleshill House, Hon. T. Grenville; and High House, Mrs. Scrimshire. A mile beyond Amersham, on <i>l</i> , Shardelois, T. D. T. Drake, Esq.
<i>l. to Oxford, by High Wycombe 36 m.</i>			Little Missenden. Beyond, on <i>r</i> , Hyde Lodge, Rev. John Hubbard.
Chalfont St. Peters -	2 $\frac{1}{2}$	20 $\frac{1}{2}$	Great Missenden. Near, on <i>l</i> , the Little Abbey, T. S. Badcock, Esq. At Great Missenden, on <i>r</i> , the Great Abbey, — Ayton, Esq.; and near three
Chalfont St. Giles -	2	22 $\frac{1}{2}$	
A mile before Amersham, <i>r.</i> to Watford 10 $\frac{1}{2}$ m.			
* AMERSHAM - - -	3 $\frac{1}{2}$	26	
Little Missenden - -	2 $\frac{3}{4}$	28 $\frac{3}{4}$	
* Great Missenden -	2 $\frac{1}{4}$	31	

WENDOVER - - -	4½	35½	miles to the l, Hampden House, Vis-
Walton, T. G. - - -	4½	40	count Hampden, the ancient seat of
r. to London by Tring and			the family.
Watford 37½ m.			
* AYLESBURY - -	½	40½	Wendover. On l, Chequers, Sir John
l. to Thame 9¼ m.; to Bices-			Russell, Bart.; and on r, Lord Car-
ter 16½.			ington. Beyond Wendover, on r,
Cross the river Thame.			under the Hill, Halton House, Capt.
Hardwick - - -	3½	44	Lechmere.
Whitchurch - - -	1½	45½	Walton, T. G. On l, Hartwell, the re-
WINSLOW - - -	5½	51	sidence of Lewis XVIII.
Padbury - - -	4	55	Aylesbury. The surrounding country is
Cross the river Ouse.			low but remarkably fertile, and feeds
* BUCKINGHAM -	2½	57½	a great number of Sheep. Its princi-
r. to Brackley 7½ m.; thence			pal manufacture is Lace. The Assizes
to Banbury 8½.			are held here.
Tingewick - - -	2½	60½	Whitchurch. On l, Oving, R. Hopkins,
Finmere, Oxon - -	1½	61½	Esq.
A mile farther, l. to Bicester			Winslow. W. Lowndes, Esq.
6½ m.			Buckingham is seated on the Ouse, over
Monk's House - - -	2½	64½	which it has three Stone Bridges. Here
Barley Mow, Northamp.	1½	65½	is a handsome Town Hall. On r. of
l. to Oxford 18½ m.; r. to			Buckingham is Stowe, Marquis of
Brackley 2; thence to			Buckingham.
Northampton 20.			Barley Mow. On r, Evenly Hall, —
Croughton - - -	1½	67	Brown, Esq.
Near Aynhoe, l. to Bicester			Aynhoe. On l, — Cartwright, Esq.; on
7 m.			r, Newbottle, Earl of Thanet.
Aynhoe on the Hill -	2	69	Adderbury. On l, John Field, Esq.
Beyond Aynhoe, l. to Ded-			Banbury is noted for its Cakes and
dington 3½ m.			Cheese. Its Church has lately been
Nell Bridge - - -	1½	70½	rebuilt.
Cross the Charwell river and			Wroxton. Wroxton Abbey, Earl of
the Oxford canal, and re-			Guildford.
enter Oxfordshire.			Upton. Lord Villiers.
Adderbury, Oxon - -	1½	72	Edge Hill. Under Edge Hill, on r,
l. to Deddington 3 m.; r. to			Radway, F. Miller, Esq.; on the Hill,
Weeping Cross - - -	1½	73½	a Tower built by him. From Edge
* BANBURY - - -	2	75½	Hill, a most extensive prospect. In
r. to Warwick thro' South-			the plain below, near Kington, the
am 22½ m.; to Daventry			battle of Edge Hill was fought, when
16½; to Buckingham by			the King's forces were defeated by
Brackley 15½; l. to Chip-			Cromwell's.
ping Norton 12.			
1½ m. beyond Banbury, r.			
to Warwick through Gay-			
don 17½ m.			
Drayton - - -	2	77½	
Wroxton - - -	1	78½	
Upton, Warwickshire -	4½	82½	
r. to Warwick by Kington 16 m.			
* Edge Hill - - -	¾	83½	

Pillerton - - - - -	4½	88	Upper Easington. At near a mile distance, Hound's Hill, S. O. Hunt, Esq.
Upper Easington - - -	2	90	
l. to Shipston 6 m.; r. to Warwick 11.			
Goldicot - - - - -	1½	91½	Goldicot. C. H. Hunt, Esq.
Bridge Town - - - -	3	94½	Alcester. A mile on l, Ragley, Marquis of Hertford.
r. to Kineton 10 m.; l. to Shipston 10.			
Cross the Avon river.			
* STRATFORD ON AVON - - - - -	½	95	Coughton. Sir John Throckmorton, Bart. Between Coughton and Crab's Cross, P. Littleton, Esq.
r. to Warwick 8 m.; to Henley in Arden 8; and thence to Birmingham 15½; l. to Bitford 6½. London to Bitford 101½ m.			Tardbeck. On r, Hewell Grange, Earl of Plymouth; about four miles north of it, Crofton Hall, Robert Biddulph, Esq.; and about three miles east of Hewell Grange, at Beoly, Beoly Hall, Thomas Holmes, Esq.
Stratford on Avon Canal	3	98	
* ALCESTER - - - -	5	103	
l. to Evesham 10 m.; to Worcester 15½.			
A mile farther, l. to Droitwich 12 m.			
Coughton - - - - -	2	105	Bromesgrove. On l, in the road to Droitwich, Grafton Hall, Earl of Shrewsbury. The Church stands on a Hill, and is noted for its fine Tower and Spire. Here are manufactories of Linen, Woollen, Nails, &c.
1½ m. farther, r. to Birmingham 16½.			
Crab's Cross - - - -	3½	108½	Chaddesley Corbett. On r, Drayton House, T. S. Vernon, Esq.
Headless Cross, Worcester - - - -	1	109½	Winterfold. Near, Wm. Wheeler, Esq.
Tardbeck - - - - -	3½	113	Stone. On r, William Pratt, Esq.
Cross the Worcester canal.			
Near Bromesgrove, r. to Birmingham 13 m.; to Dudley by Hales Owen 11½; and to Stourbridge by Hagley 9½.			Kidderminster. Near, Park Hall, Jacob Turner, Esq. Kidderminster, an ancient Town, seated on the Stour, is the principal manufacturing place in the county. It is the first market in England for Carpets, which, for beauty of colour and patterns, exceed all others. They are frequently called Wilton Carpets. The Worsted Shag trade is likewise considerable here, and employs many looms. Here is also a manufactory of Bombazeens. There are several Chalybeate Springs in the neighbourhood.
* BROMESGROVE - - -	3½	116½	
l. to Droitwich 6 m.			
Chaddesley Corbett - -	5	121½	
Winterfold - - - - -	1½	122½	
Stone - - - - -	1½	123½	
Entrance of Kidderminster, l. to Worcester 14½.			
* KIDDERMINSTER - -	2	125½	
r. to Birmingham by Hagley and Hales Owen 17½; to Stourbridge 6½; and to Wolverhampton 15½.			
Cross the river Stour.			
l. to Worcester 15 m.; and to Bewdley 3.			
Shatterford - - - -	4	129½	Alam Bridge. Beyond, on r, Cotton Hall, L. Lee, Esq.
l. to Bewdley 4 m.			
Alam Bridge, Shropshire	3½	133	

Quatt - - - - -	2½	135½	Weeping Cross, T. G. - -	4½	138
Quattford - - - - -	2	137½	St. Giles - - - - -	2½	160½
* BRIDGENORTH -	2	139½	r. to Shiffnall 17½ m.		
r. to Wolverhampton 15 m.;			Abby Foregate - - -	½	161½
and to Shiffnall 11.			l. to Church Stretton 12½ m.;		
Cross the river Severn.			and to Bishop's Castle		
r. to Much Wenlock by			20½; r. to Newport 19½.		
Broasley 9½ m.			Cross the Severn river to		
A little farther, l. to Cleo-			* SHREWSBURY -	½	162
bury Mortimer 11½ m.;					
and to Ludlow 19.					
Morvil - - - - -	3	142½	Quatt. Beyond, on l, William Whit-		
Muckley Cross - - -	2	144½	more, Esq.		
MUCH WENLOCK -	3½	147½	Morvil. On l, Morvil Hall, John		
r. to Bridgenorth by Brose-			Hanbury Tracy, Esq. Half a mile		
ley 9½ m.; and to Shiff-			beyond Morvil, on r, P. Langdale,		
nall 10½; l. to Ludlow			Esq.; and half a mile farther, on r,		
20½; and to Church Stret-			Sir Rich. Acton, Bart.		
ton 12½.			Cund. On r, H. Cresset Pelham, Esq.;		
Harley - - - - -	2	149½	and farther to the r, Eyton, formerly		
Cressage - - - - -	2	151½	the Earls of Bradford.		
Cund - - - - -	2	153½	Shrewsbury. See page 123.		

LONDON to SHREWSBURY, by BRIDGENORTH and COLEBROOK DALE.

* To BRIDGENORTH,			Linley. G. Forester, Esq.		
Shropshire, above -	—	139½	Broseley. Near, on r, R. B. W. Brown,		
Norley - - - - -	2½	141½	Esq.; and Caughtley Place, T. Turner,		
Linley - - - - -	1½	143½	Esq. At Broseley, J. Wilkinson, and		
* BROSELEY - - -	2½	146	E. Blakeway, Esqs. Beyond, on r,		
l. to Much Wenlock 3 m.			A. Brodie, Esq. The Iron Works in		
Cross the Severn, by the Iron			the neighbourhood of Broseley and		
Bridge, to			Colebrook Dale, and the Iron Bridge		
* Colebrook Dale - -	2	148	across the Severn, are worthy the		
r. to Shiffnall 6 m.; l. to			Traveller's attention. Here has also		
Adney - - - - -	2½	150½	been lately established a manufactory		
* SHREWSBURY,			of China, equal to that at Worcester.		
p. 124 - - - - -	12	162½			

LONDON to LUDLOW, by KIDDERMINSTER.

* To KIDDERMIN-			Kidderminster. Beyond, on r, Brook-		
STER, Worcestersh.			field House, — Scawen, Esq.		
p. 127 - - - - -	—	125½	Bewdley. Near, on l, Spring Grove,		
Cross the river Stour.			S. Skey, Esq.; and Sandbourn, John		
l. to Bridgenorth 13½ m.; l.			Soley, Esq. On r. of Bewdley, on		
to Worcester 15.			the hill overlooking the river, Wynter-		
Near Bewdley, r. to Bridge-			dyne House, inhabited by John Phil-		
north 14 m.; l. to Stour-			lips, Esq.; and over the Bridge, W.		
port 3½.			Turton, Esq.		
Cross the river Severn.					
* BEWDLEY - - -	3	128½			

ROADS measured from TYBURN TURNPIKE.

[129]

Mopson's Cross - - -	2½	131½	* LUDLOW 149½ m.	
½ m. farther, l. to Tenbury			Or, l. to	
11 m.			Hope Baggot - - -	5½ 144
Cross the river Rea.			Cairnham - - -	2½ 146½
* CLEOBURY MOR-			A little farther, l. to Leo-	
TIMER, Shropshire	5½	136½	minster 12 m.	
l. to Tenbury 7 m.; r. to			* LUDLOW - - -	3½ 149½
Bridgenorth 14 m.				
Hopton - - -	2	138½	Cleobury Mortimer. Near, on l, Maw-	
2½ m. farther, r. to Ludlow			ley Hall, Sir W. Blount, Bart.	
by Henley 8 m. London			Cairnham. Cairnham Court, Rev. Mr.	
to			Galcot.	

LONDON to THAME, by AYLESBURY.

* To AYLESBUYY,			Hartwell. On r, Hartwell House, Sir	
Bucks, p. 126 - - -	—	40½	Wm. Young, Bart. ; and about a mile	
Hartwell - - -	2	42½	beyond it, Eythorp, Earl of Chester-	
Stone - - -	1½	43½	field.	
Dinton - - -	1	44½	Haddenham. On l, at Kingsey, Mrd.	
Haddenham - - -	2½	47	Herbert.	
Cross the Thame river to			Thame. On l, Thame Park, P. Wick-	
* THAME, Oxon - - -	3½	50½	ham, Esq.	

LONDON to THAME, by RISBOROUGH.

* To HIGH WY-			Bradenham - - -	4	33
COMBE, Bucks, p.			RISBOROUGH - - -	4	37
111 - - -	—	29	Kingsey - - -	5½	42½
About 2 miles from High			Cross the Thame river to		
Wycombe, near West Wy-			* THAME, Oxon - -	3	45½
combe, l. to Thame by					
Stoken Church, 13½ m.			Bradenham. On r, Capt. Hicks.		
(See p. 111), and to Ox-			Kingsey. Mrs. Herbert.		
ford 23; r. to					

LONDON to STOURBRIDGE, by BROMESGROVE.

* To BROMESGROVE,			Barnsley. Between Barnsley and Hag-	
Worcestershire, p.			ley, Bell Hall, Mrs. Noel. Before	
127 - - -	—	116½	Hagley, on r, at Clent, Clent Hall,	
Barnsley - - -	2	118½	J. Amphlett, Esq.	
Hagley - - -	5½	123½	Hagley. W. Waldren, Esq., and Hag-	
r. to Birmingham 11½ m.;			ley Park, Lord Lyttleton.	
l. to Kidderminster 6.			Pedmore. On r, Pedmore Hall, J. Free-	
Pedmore - - -	¾	124½	man, Esq.; on l, the Quarry, J. Owen,	
* STOURBRIDGE - - -	1½	125½	Esq.	
			Stourbridge. Near, Enville Hall, Earl	
			of Stamford.	

LONDON to MADELEY MARKET, by BRIDGENORTH.

* To BRIDGENORTH, Shropshire, p. 128 -	—	139½	Stockton. A mile before, on r, Ewd-
Stockton - - - - -	4½	144	ness, T. Barnfield, Esq. At Stock-
Norton - - - - -	½	144½	ton, Apley Park, Thomas Whitmore,
Sutton Maddock - - -	1	145½	Esq., and Apley Castle, — Thomason,
Brocton - - - - -	1	146½	Esq. About four miles to the r. of
MADELEY MARKET	1½	148	Stockton, Pattishall, Sir Geo. Pigot,
			Bart.

LONDON to MONTGOMERY, by SHREWSBURY.

* To SHREWSBURY, Shropshire, p. 123 -	—	161½	OR, * To SHREWSBURY, Shropshire, p. 123 -	—	161½
Cruckton - - - - -	3½	165½	Hanwood - - - - -	4	165½
Nox - - - - -	1	166½	Cross the river Rea		
Yockleton, or Lockerton	1½	167½	Pontesford - - - - -	2½	168½
Stretton - - - - -	1	168½	Pontesbury - - - - -	1	169½
Wespry, or Westbury -	1½	170½	Minsterley - - - - -	1½	171
r. over the hills to Welch			Brocton - - - - -	4½	175½
Pool; l. to			MONTGOMERY, as		
Worthen - - - - -	3½	173½	in the preceding col. -	8	183½
Brocton - - - - -	1	174½	Cruckton. On l, Thos. Harris, Esq.		
l. to Shrewsbury by Pontes-			Westbury. A mile beyond, on r, Whit-		
bury 13½ m.			ton, R. Topp, Esq.		
Wilmington Marton -	2½	177½	Montgomery. Near, on l, Lymore		
Chirbury - - - - -	2½	179½	Lodge, Earl of Powis.		
MONTGOMERY,					
Montgomeryshire -	3	182½			

LONDON to WELCH POOL, by SHREWSBURY.

* To SHREWSBURY, Shropshire, p. 123 -	—	161½	The traveller on horseback, who
1½ m. from Shrewsbury, r.			wishes for a most exquisite prospect,
to Oswestry 16 m.			may have it by going from Shrewsbury
Pavement Gate - - -	4½	166½	to Welch Pool, along the Montgomery
Cross Gate - - - - -	1½	167½	road, to Westbury, as above 8½ m;
r. to Llanfyllin 19 m.			there turn by the Inn on the right hand,
Cardeston - - - - -	½	168½	keep a track over the hill, inclining
Rowton - - - - -	1	169½	to the r, and go down to Buttington,
Woolaston - - - - -	3½	172½	known by a small church, and just be-
Trevenant - - - - -	1½	174	yond it a wooden bridge over the Se-
Uppington, Montgomery	2½	176½	vern, as in the adjoining column.
Buttington Hall - - -	1½	177½	Shrewsbury. Three miles beyond, on l,
Buttington, Church -	½	178½	Onslow, R. Wingfield, Esq.; and
l. to Montgomery 8 m.			about three quarters of a mile farther,
Cross the river Severn by a			on l, Dinthill, Thos. Wingfield, Esq.
wooden bridge.			Pavement Gate. Beyond, on r, at Ford,
r. to Oswestry 13½ m.; l. to			Francis Waring, Esq., and Pitton, —
* WELCH POOL -	1½	180	Amler, Esq.
			Rowton. Rowton Hall, Rich. Lister,
			Esq. Beyond Rowton, about a mile
			and a half to the r, at Alderbury, Loton
			Hall, Sir Robert Leighton, Bart.
			Buttington. On l, Ambler Hall.

LONDON to HOLYHEAD, by SHREWSBURY, OSWESTRY, LLANGOLLEN, CAPEL CERRIG, and BANGOR FERRY.

NEW MAIL COACH ROAD.

* To SHREWSBURY, Shropshire, p. 123 -	—	161½	Shelton. On r, Ross Hall, C. Forster, Esq.; Berwick, T. J. Powis, Esq.; and Upper Berwick, R. Bretten, Esq.
Shelton - - - - -	1½	163½	Montford Bridge. Near, on l, Preston
Montford Bridge - - -	2½	165½	Montford, James Parry, Esq.
Cross the Severn river.			Ensdon House. Earl of Powis.
Ensdon House - - - -	2	167½	Nesscliff. Near, on r, at Great Ness, J. Edwards, Esq. Ten m. from Shrewsbury, on l. the Bryddin Hills, and the pillar erected in honour of Ld. Rodney.
Nesscliff - - - - -	2½	170	Oswestry. Two miles before, on l, Aston Hall, — Lloyd, Esq.
Near 2 m. farther, l. to Llanfyllin 16 m.			Chirk. Before, about a mile, see at a distance, on r, Brynkinnan, Ld. Dunganannon. At Chirk, the Aqueduct of the Ellesmere Canal. Beyond, on l, Chirk Castle, Miss Middleton.
Felton, T. G. - - - -	4½	174½	Whitehurst, T. G. Near, on l, Cefnywern, Rev. D. Price. Two miles beyond, on the north side of the Dee, Trevor Hall, — Lloyd, Esq.
l. to Ellesmere.			Llangollen. Lady El. Butler, and Miss Ponsonby; on r, Caer Dinas Bran, or Crow Castle, famous in history. About two miles from Llangollen, in the road to Ruthen, on r, Valle Crucis Abbey, and the pillar Elyseg a little beyond the Abbey. Two m. and a quarter from Llangollen, on r, are the ruins of the Palace of Owen Glyndwr, and Llandysilio Hall, T. Jones, Esq.
Ellesmere Canal, T. G.	1	175½	Llan St. Fraid. Near, on r, Glynodyry Park, Col. Griffith Vaughan.
Here turn on r. to Gobowen 5 m., leaving Oswestry on l.; or l. to			Corwen. On r, Ragad, Ed. Lloyd, Esq. Near two m. beyond Corwen, on r, Rûg, Col. Griffith Vaughan, and on l, Cefn Rûg. About five m. from Corwen, on r, Maesmor, — Lloyd, Esq. Six m. beyond Corwen, see, on l, Glyn Dyffryn, with the Bridge and Waterfall.
* OSWESTRY - - - -	3½	179½	Cerrig y Druidion. Within half a mile, on r, the famous Citadel of the Druids, whither Caractacus retired, after his defeat at Caer Caradoc. At Cerrig y Druidion, on r, — Price, Esq.
l. to Welch Pool 15 m.; to Llanvair 19½; to Llanfyllin 14; and to Bala 25.			Cyrniogeu. Near, — Kenryck, Esq. Three m. beyond, you cross the Conway river, which rises about eight m. above. At four m. Glyn Conway; on r, — Humphries, Esq. The Road continues for some miles along the sides of the tremendous Mountains which
½ m. beyond Oswestry, r. to Ellesmere 8 m.; l. to			
Gobowen - - - - -	2½	181½	
Near Chirk, cross the Ceriog river, and enter Denbighsh.			
Chirk, Denbighshire -	3	184½	
r. to Ellesmere 8 m.; and thence to Shrewsbury 16½.			
Whitehurst, T. G. - -	2	186½	
r. to Wrexham 7½ m.			
About a mile farther, r. to Llangollen, by the North Bank of the Dee, a mile circuitous; or l. to			
* LLANGOLLEN - - -	5	191½	
r. across the Dee to Wrexham 11½ m.; and to Ruthen 13½.			
Llan St. Fraid, T. G.			
Merionethshire - -	7½	199½	
* CORWEN - - - - -	2½	201½	
Cross the river Dee.			
1½ m. farther, r. to Wrexham 19; and to Ruthen 12.			
3 m. from Corwen, l. to Bala 8½ m.			
Cerrig y Druidion, Denbighshire - - - -	10	211½	
* Cyrniogeu, or Kin-niogga - - - - -	3	214½	

A mile farther, l. to Bala 11½ m.; and farther, l. to Maentwrog by Yspytty Evan 17½ m.; thence to Caernarvon 21; and to Bangor Ferry 9; and thence to Holyhead 25, as below. London to

*** HOLYHEAD 288½ m.**

Capel Voelas - - -

Bettws-y-Coed, Caern. - -

* Capel Cerrig - - -

Ogwen Lake - - -

Llandygau - - -

BANGOR - - -

Beyond Bangor, l. to Caernarvon 9 m.

* Bangor Ferry - - -

Cross the Menai Strait, and enter Anglesea Island.

Braint - - -

Llangefni - - -

* Gwindii, or Halfway

House - - -

Bodedyrn - - -

2½ 217½

8½ 225½

4 229½

4 233½

8 241½

2 243½

1½ 245½

2½ 247½

5½ 253

4½ 257½

4 261½

Llanynghenedi - - - 1½ 263

About 3 miles farther, cross the Bridge into Holyhead Island.

*** HOLYHEAD - - - 7½ 270½**

form this Glen, the river tumbling down its rocky bottom in the most romantic style.

Capel Voelas. See below.

Bettws-y-Coed. The Salmon Leap, and Bridge over the Conway. Beyond, across the river, Lodge, R. Jones, Esq.

Llandygau. See below.

Bangor. The Cathedral, and Bishop's Palace.

Bangor Ferry. Near, on l, Gorphwysfa, Thos. Parry Jones, Esq.; and Plas yn Llanfair, Col. Peacock.

Llangefni. Two miles before, on l, Hirdefraig, Mrs. Lloyd; and half a mile farther, on l, Tregarnedd, Sam. Grindley, Esq.

Bodedyrn. Three quarters of a mile before, on r, at Presaddfed, Baron Hill, Lord Bulkeley.

LONDON to HOLYHEAD, by SHREWSBURY, OSWESTRY, LLANRWST, ABERCONWAY, and BEAUMARIS.

* To Cynriogeu, Denbighshire, p. 131 -

Capel Voelas - - -

* LLANRWST - - -

Cross the Conway river, and enter Caernarvonshire.

Trefriew, Caernarvonsh. -

Caer Hun Hall - - -

* ABERCONWAY - - -

r. to St. Asaph 18½ m.

Ascend Penmaenbach, over Penmaen Mawr Mountain, to

Aber - - -

r. the Lavan Sands and Ferry to Beaumaris 5½ m. London to

*** BEAUMARIS 252½ m.**

From Beaumaris to Llangefni is 10 m.; thence to Holyhead 17½.

Llandygau - - -

— 214½

2½ 217½

8½ 225½

2 227½

5 232½

5 237½

9½ 247

3½ 250½

BANGOR - - - 2 252½

*** HOLYHEAD, as above - - - 26½ 279½**

Capel Voelas. About half a mile beyond, on r, Voelas Hall, Hon. C. Finch.

Llanrwst. A Bridge over the Conway river, built by Inigo Jones, and said to be his master-piece. On l. of Llanrwst, Gwydir Castle, Lord Gwydir.

Trefriew. On r, Plas Madoc, Robert Jones, Esq. A mile beyond Trefriew, on r. of the Conway river, Maenan, Lady Cuffin, and a little farther, on r, the Abbey, Mrs. Owen.

Caer Hun Hall. — Griffiths, Esq.

Aberconway. Beyond Penmaenbach Hill, at the foot of it, — Smith, Esq.

Llandygau. On r, Penrhyn, Lord Penrhyn, and the Slate Quarries. About a mile from Llandygau, on r, Lime Grove, Benj. Wyatt, Esq.

LONDON to AMLWCH.

To Llangefni, Anglesea,	
p. 132 - - - -	— 261½
l. to Holyhead 17½ m.; r. to	
LLANERCHYMEDD	6½ 268½
Parry's Mountain - -	5 273½
AMLWCH - - - -	2 275½

Parry's Mountain is celebrated for its

extensive Copper Mines. The bed of ore is in some places 24 yards thick, and lies exposed like stones in a quarry. The Earl of Uxbridge possesses one half of these mines, the Rev. Edw. Hughes, of Kinnel near St. Asaph, and the executors of the late Thomas Williams, Esq. of Marl near Conway, the other half.

LONDON to HOLYHEAD, by SHREWSBURY, ELLESMERE, LLANRWST, and ABERCONWAY.

* To SHREWSBURY,	
Shropshire, p. 123 -	— 161½
Albrighton - - - -	3½ 165½
Harmer Hill - - - -	2½ 167½
r. to Wem 4½ m.	
Middle - - - -	1½ 169½
Burlton Grove - - -	1½ 171
Cockshut - - - -	2½ 173½
3½ m. farther, r. to Shrews-	
bury by Wem 14½ m.; and	
to Whitchurch 10½.	
* ELLESMERE - - -	4½ 178½
r. to Wrexham 12½ m.; and	
to Ruaton 10, thence to	
Wrexham 5; l. to Oswes-	
try 8. Forward to	
St. Martin - - - -	4½ 183
Cross the Ceriog river.	
Chirk, Denbighshire -	3½ 186½
* CORIFEN, p. 131 -	17 203½
* LLANRWST, p.	
131, 132 - - - -	24 227½
* ABERCONWAY, p.	
132 - - - -	12 239½
* HOLYHEAD, p. 132	41½ 280½
OR,	
To Harmer Hill, above	— 167½

l. to Ellesmere by Cockshut	
10½ m.; r. to	
Broughton - - - -	1½ 169
* WEM - - - -	3½ 172½
r. to Edstaston 2½ m.; thence	
to Tilstock 4; and thence	
to Whitchurch 2½. Lon-	
don to	
* WHITCHURCH 181	
m.	
l. to Newton Chapel -	3 175½
Welch Hampton - -	5½ 180½
r. to Whitchurch 8½ m.	
* ELLESMERE - - -	2½ 183½
* HOLYHEAD, as in	
the adjoining column 102½	285½
Burlton Grove. Beyond, on l, at Pet-	
ton, Petton Hall, — Sparling, Esq.	
Ellesmere. Near, on r, Oakley Park,	
Mrs. Vaughan; on l, Birch Hall,	
Earl of Bridgewater; and near it, but	
farther to the l, Hardwick, John Ky-	
naston Powell, Esq. M. P. for the	
county of Salop.	
Broughton. Near, on r, Sansaw Hall,	
G. Garnier, Esq. At Broughton, Rich.	
Lyster, Esq.	
Wem. On r, T. Dickens, Esq., and R.	
Chambre, Esq.	

LONDON to HOLYHEAD, by SHREWSBURY, ELLESMERE, WREXHAM, MOLD, HOLYWELL, and ST. ASAPH.

* To ELLESMERE,	
Shropshire, above -	— 178½
l. to Oswestry 8 m.; and	
to Llangollen 15.	
Overton, Flintshire -	5 183½

Overton. A mile beyond, on r, Edw. Webber, Esq.; half a mile farther, Sam. Ryley, Esq., and P. L. Fletcher, Esq. Two miles beyond Overton, on l, Rose Hill, Mrs. Boates; Eyton, Edw. Eyton, Esq.

1½ m. farther, l. to Ruaton 3½ m.; r. to		
Eyton, <i>Denbighshire</i> - - -	3	186½
Marchwail - - - -	2	188½
r. to <i>Whitchurch</i> 13 m.		
* <i>WREXHAM</i> - - -	2½	190½
r. to <i>Chester</i> by <i>Holt</i> 14 m.; by <i>Pulford</i> 11½; l. to <i>Oswestry</i> 15; to <i>Llangollen</i> 12; and to <i>Ruthen</i> 16.		
<i>CAERGWRLE, Flint.</i>	5½	195½
<i>Hope</i> - - - -	¾	196½
About a mile before <i>Mold</i> , r. to <i>Chester</i> 11 m.		
* <i>MOLD</i> - - - -	6	202½
l. to <i>Ruiken</i> 8 m.		
<i>Northorp</i> - - - -	3½	205¾
r. to <i>Chester</i> 12 m.; and to <i>Flint</i> 3. London to		
<i>FLINT</i> 206¾ m.		
<i>Halkin</i> - - - -	2½	208½
¾ m. farther, r. to <i>Flint</i> 2½ m.		
* <i>HOLYWELL</i> - - -	3¾	212¼
l. to <i>Denbigh</i> 12 m.		
<i>Brick Kiln</i> - - - -	5¾	218
Near <i>St. Asaph</i> , cross the <i>Clwyd</i> river.		
* <i>ST. ASAPH</i> - - -	4½	222½
l. to <i>Denbigh</i> 5½ m.		
Cross the <i>Elwy</i> river.		
l. to <i>Denbigh</i> 5½ m.		
<i>Llan St. Sior</i> , or <i>St.</i> <i>George, Denbighsh.</i>	4½	227
<i>ABERGELEY</i> - - -	2½	229½
<i>Llandulas</i> - - - -	2½	231½
Near <i>Aberconway</i> , cross the <i>Conway</i> river, and enter <i>Caernarvonshire</i> .		
* <i>ABERCONWAY</i> ,		
<i>Caernarvonshire</i> - -	9½	240¾
* <i>HOLYHEAD</i> , p. 132	41½	282¼

Wrexham. A mile to the south, *Erddig*,
Philip Yorke, Esq. About a mile east
of *Wrexham*, *Cefn*, *George Kenyon*,
Esq. A mile beyond *Wrexham*, near
the road from *Wrexham* to *Chester*,
Acton, *Sir Forster Cunliffe, Bart.*

Caergwrle. On l, the ruins of the
Castle.

Mold. Beyond, on r, *Llwyn Egrin*,
Mrs. Fortescue.

Northorp. Near, on r, *Lower Sychtin*,
Rev. John Conway Potter; and be-
yond, *Middle Sychtin Hall*, *John*
Wynn, Esq. On r. of *Northorp*, at
Kelstretton, near the sea, *John Ed-*
wards, Esq., and near it, *William*
Dickes, Esq.

Halkin. On l, *Earl Grosvenor*, and a
little farther, *Robt. Hughes, Esq.*

Holywell. Three miles beyond, on r,
Whitford Church; close by it, *Down-*
ing, late — *Pennant, Esq.* About a
quarter of a mile farther, *Old Down-*
ing, *Thomas Thomas, Esq.*; and a
mile beyond, near the sea, *Mostyn*
Hall, Sir Thos. Mostyn, Bart.

St. Asaph. At the top of the hill, on l,
— *Lloyd, Esq.*, of *Cefn*; on r, see
Rhyddlan Castle; and farther, on r,
Sir John Williams. Four miles be-
yond *St. Asaph*, on r, *Kinmel Hall*,
Rev. Ed. Hughes, one of the owners of
the famous *Copper Mines in Anglesea*,
called *Parry's Mountain*; and a little
beyond it, on l, *Adwynt*, *J. Roberts*,
Esq.

Abergeley. A mile beyond, on r,
Gwrych, *Robert Hesketh, Esq.*

Aberconway. The Castle, and near the
Conway river, on r, *Marl*, the late
Thomas Williams, Esq.

LONDON to DENBIGH, by MOLD.

* To <i>MOLD, Flintshire</i> ,		
above - - - -	—	202½
l. to <i>Ruthen</i> 8 m.; r. to <i>Flint</i> 6½.		
<i>Nannerch</i> - - - -	6	208½
3 m. farther, r. to <i>Caerwys</i> 1 m. London to		
<i>CAERWYS</i> 212½ m.		

Nannerch. About a mile before, on l,
Penbedw, *W. Williams, Esq.* About
four miles from *Nannerch*, a little
beyond the last turning for *Caerwys*
and *Holywell*, on r, *Maesmynnan*, *Sir*
Thomas Mostyn, Bart.

About 2 m. farther, r. to
Holyhead by Oswestry
107½; l. to

Knockin - - - - 3½ 173½

l. to Llanymynech 5 m.;
thence to Llan St. Fraid
4; thence to Llanfyllin 6.

London to
LLANFYLLIN 188½ m.

Ellesmere Canal - - 2 175½

Llanyblodwell - - - 4 179½

Llangedwin Merioneths. 4 183½

3 m. farther, r. to
Llanthaiadr 1 m. You
may pass through this vil-
lage without going much
circuitous.

Llangynnog - - - - 9 192½

Near Bala, l. along the Bala
Lake to Dynasmouthy
16½ m.

* BALA - - - - 10 202½

l. to Dolgelly 18 m.; r. to
Corwen 12; to Ruthy 20½;
to Capel Vaelas 12½, and
thence to Holyhead by
Llanrwst, as in p. 132,
62½. London to

* HOLYHEAD 277½ m.

Bwlch y Buarth - - 8 210½

Festiniog - - - - 9½ 220½

r. to Yspytty Evan 11½ m.;
and thence to Capel Vaelas
3½

Maentwrog - - - - 2½ 222½

l. to Harleigh and Dolgelly.

* Tan y Bwlch Inn - 1 223½

l. to Crickieth 11½ m.; and
to Caernarvon by Llan-
llyfni 25.

To avoid this rocky
road there is a new one
made from Tan y Bwlch to
Pontaberglassllyn, which
is a very good one. Its
length is 8 m.

Pontaberglassllyn - - 6½ 230½

* Beddgelert, Caernar-

vonshire - - - - 1½ 231½

Bettws - - - - 7 238½

Near Caernarvon, l. to
Pirllheli 22 m.; and to
Newin 21.

* CAERNARVON - 5 243½

Llanfairiscaer - - - 3 246½

Moel-y-Don Ferry - - 1 247½

Here you may go forward
to Bangor Ferry 5 m.,
and thence to Holyhead,
as p. 132. Or,

l. cross this ferry, over the
Straits of Menai, to

Gwynydd - - - - 9 256½

* HOLYHEAD, p. 132 12½ 269½

Llangynnog. A mile beyond, on l,
Llechweddgarth, Thomas Thomas,
Esq.

Bala is an ancient place, seated on a flat,
near the lake of Bala, or Pernble
Mere, which is four miles in length
and one in breadth. This lake abounds
with a species of fish called Guinard,
resembling a salmon in shape, and
tasting like a trout. The river Dee
runs through the lake. About one
mile and a half from Bala, Rhiwaedog,
William Lloyd Dolben, Esq.; a mile
to the r. of which, on the north bank
of the Dee, is Bodwenni, Robert
Evans, Esq.

Tan y Bwlch. On l, Tan y Bwlch Hall,
William Oakley, Esq.

Pontaberglassllyn is a romantic Bridge,
called the Devil's Bridge; the founda-
tion is on two rocks, the one in Me-
rionethshire, the other in Caernar-
vonshire; near this bridge is the fa-
mous Salmon Leap, particularly no-
ticed by travellers.

Beddgelert. Four miles and a half be-
yond, on l, Cywellyn lakes, where the
fish called Char is caught, as well as
in the lakes of Cumberland and West-
moreland.

Bettws. Three miles beyond, on r,
Glangwnna, Thos. Lloyd, Esq.

Caernarvon. Near, Nant Hall, Sir Ro-
bert Williams.

Bangor Ferry. Before, on l, Ashton
Smith, Esq.

LONDON to LLANFYLLIN.

* To SHREWSBURY , <i>Shropshire, p. 123</i> -	—	161 $\frac{1}{2}$	<i>Shrewsbury.</i> Three miles beyond, on <i>l</i> , Onslow, R. Wingfield, Esq.; and about three quarters of a mile farther, on <i>l</i> , Dinthill, Thomas Wingfield, Esq.
14 m. from Shrewsbury, <i>r.</i> to Oswestry 16 m.			
Pavement Gate - - -	4 $\frac{1}{2}$	166 $\frac{1}{2}$	<i>Pavement Gate.</i> Beyond, on <i>r</i> , at Ford, Francis Waring, Esq., and Mrs. Amler.
Cross Gate - - -	1 $\frac{1}{2}$	167 $\frac{1}{2}$	
<i>l.</i> to Welch Pool 12 $\frac{1}{2}$ m.			
Alderbury - - -	2 $\frac{1}{2}$	170	<i>Cross Gate.</i> Beyond, on <i>l</i> , Rowton Hall, Rich. Lister, Esq.
Llandrinio Bridge, <i>Montgomeryshire</i> -	5	175	<i>Alderbury.</i> Beyond, on <i>r</i> , Loton, Sir Robert Leighton, Bart.
Cross the Severn river.			
3 m. farther, <i>r.</i> to Oswestry			<i>Llandrinio Bridge.</i> Near, on <i>l</i> , on Beedon Hill, a Pillar was erected in 1782, in honour of Lord Rodney.
7 m.; <i>l.</i> to Welch Pool 8.			
Llan St. Fraid Bridge -	5 $\frac{1}{2}$	180 $\frac{1}{2}$	<i>Llanfyllin.</i> About three miles before, on <i>l</i> , Brongwyn, William Mostyn Owen, Esq. At the entrance of Llanfyllin, on <i>l</i> , Liwyn, John Humffreys, Esq. About a mile beyond Llanfyllin, Bodfach, Sir Edward Lloyd, Bart.
Cross the Virnwy river.			
<i>r.</i> to Oswestry 7 m.; near			
$\frac{1}{2}$ m. farther, <i>l.</i> to Llanfair 12.			
LLANFYLLIN - - -	6	186 $\frac{1}{2}$	

LONDON to MONTGOMERY, WELCH POOL, DOLGELLY, and HARLEIGH, continued to HOLYHEAD.

* To WORCESTER , <i>Worcestershire, p. 117</i> -	—	111	<i>Hallow.</i> A mile beyond, on <i>l</i> , Thorngrove, William Cross, Esq.; and about a mile farther, on <i>l</i> , Rev. Mr. Foley; and on <i>r</i> , Holt Castle, Henry Chillingworth, Esq.
Hallow - - -	2 $\frac{1}{2}$	113 $\frac{1}{2}$	
Holt Heath - - -	3 $\frac{1}{2}$	117 $\frac{1}{2}$	
A little farther, <i>r.</i> to Bewdley 8 m.			
Witley - - -	2 $\frac{1}{2}$	119 $\frac{1}{2}$	<i>Witley.</i> On <i>l</i> , Witley Court, Lord Foley.
* Hundred House Inn	2 $\frac{1}{2}$	122	
<i>l.</i> to Bromyard 13 m.; <i>r.</i> to Kidderminster 9 $\frac{1}{2}$; and to Bewdley 7 $\frac{1}{2}$.			<i>Hundred House Inn.</i> On <i>l</i> , Abberley Lodge, Robert Bromley, Esq.; and about a mile farther, on <i>r</i> , Elms, Mrs. Berry.
Stockton - - -	2 $\frac{1}{2}$	124 $\frac{1}{2}$	
A mile farther, cross the Kington canal; and about a quarter of a mile farther, cross it again.			
Earston - - -	1 $\frac{1}{2}$	126	<i>Stockton.</i> On <i>l</i> , Stanford Park, Sir Thomas Winnington, Bart.
Lyndridge - - -	1 $\frac{1}{2}$	127 $\frac{1}{2}$	
Newnham - - -	2	129 $\frac{1}{2}$	<i>Earston.</i> William Smith, Esq. From Earston to Tenbury you have the Teme river on the left.
<i>r.</i> to Bewdley 13 $\frac{1}{2}$ m.			
TENBURY - - -	3 $\frac{1}{2}$	132 $\frac{1}{2}$	
<i>l.</i> to Bromyard 12 m.; and to Leominster 11; <i>r.</i> to Cleobury Mortimer 7.			
* Burford, <i>Shropshire</i> -	1	133 $\frac{1}{2}$	<i>Burford.</i> G. Bowles, Esq.
Little Hereford, <i>Herefordshire</i> - - -	1 $\frac{1}{2}$	135 $\frac{1}{2}$	<i>Little Hereford.</i> Richard Dansey, Esq.

Here you may turn on r. to Ludlow, which will save about a mile; or, l. to

Brimfield Cross - - - - -

l. to *Kington* 17½ m.

Cross the *Kington* canal.

Near *Ludlow*, just before you cross the *Teme* river, l. to *Leominster* 11 m.

* **LUDLOW, Shropsh.**

r. to *Cleobury Mortimer* 12½ m.; and to *Bridgenorth* 19; l. to *Presteign* 17.

Cross the *Corve* river.

r. to *Much Wenlock* 20½ m.; l. through *Bromfield* to *Knighton* 17½.

Onilbury - - - - -

Newton Green, Guide

Post - - - - -

r. to *Felhampton* 3 m.; thence to *Little Stretton* 4½; thence to *Church Stretton* 1½. London to

* **CHURCH STRETTON** 158½ m.

From *Newton* there are two roads to *Bishop's Castle*; that through *Walcot* is the newest, and was made for the purpose of diminishing the steepness of the hills; viz. to *Aston* 3 m.; to *Brampton* 1; to *Kemp-ton* 1; to *Lydbury* or *Walcot Park* 1; to *Brockton* 1½; to *Bishop's Castle*, m. u. 2½; in all from *Newton Green* 10; or forward to

Basford, T. G. - - - - -

Edgeton Farms - - - - -

Red House (a Farm) - - - - -

* **BISHOP'S CASTLE,**

M. H. - - - - -

r. to *Shrewsbury* 21 m.; l.

to *Knighton* 12; and to *Newtown* 16.

Bishop's Moat, Mont-

gomeryshire - - - - -

Red Court House - - - - -

1½ m. farther, l. to *New-*

MONTGOMERY - - - - -

r. to *Shrewsbury* by *Yockle-*

Brimfield Cross. Near, *Charles Heath-*
cote, Esq.

1½ 136½

5 141½

5 146½

3 149½

3½ 153½

½ 153½

1½ 155½

3½ 158½

2 160½

2½ 163½

4½ 167½

Ludlow. On l, *Ludford Park*, N. L. *Charlton, Esq.* Two miles beyond *Ludlow*, on l, on the banks of the *Teme* river, *Oakley Park*, *Lady Clive*; and just beyond it, *Stone House*, *Hon. Mrs. Walpole*, sister to the *Earl of Powis*. About four miles to the l. of *Oakley Park*, in the road to *Knighton*, *Downton Castle*, the noble mansion and the fine *Walks* of *Richard Payne Knight, Esq.* *Ludlow* is a well built Town, seated on the *Teme*. Here a Court is held for the *Marches of Wales*, which is encompassed by a wall having seven gates. At *Ludlow Castle*, all business for the principality of *Wales* was formerly transacted. The Church is large, and in the choir (the Church being formerly collegiate) is an inscription relating to *Prince Arthur*, elder brother of *Henry VIII*, who died here.

Onilbury. Beyond, on l, *Ferney Hall*, *J. W. Baugh, Esq.*

Newtown. On l, *Stoke Castle*, *J. T. Baxter, Esq.*

Red House. On l, *Walcot Park*, *Earl of Powis*.

Bishop's Castle is a small Town, but an ancient Corporation. Its Castle (formerly the residence of its Bishops, and from whence it derived its name), is entirely destroyed. The Town-House is a neat building.

Montgomery. Near, on r, *Lymore Lodge*, *Earl of Powis*.

ten 21 m.; and by Pentestbury 21½; l. to Newtown 9; and to Llanfair 12.			For den. On r, Nanterribba, Maj. Davies R. Montgomery.
For den - - - - -	3½	171½	Welch Pool. Within a mile, on l, Powis Castle, Earl of Powis. At Pool Key, 3 m. from Welch Pool, a fine waterfall and Salmon Leap. Here the Severn becomes navigable. Cross the Severn, Beedon Hill, and the Pillar erected there in 1782, in honour of Lord Rodney.
Severn River - - - - -	2	173½	
About ¼ m. farther, l. to Newtown 11 m.; r. to			
* WELCH POOL - - - - -	2½	176	
r. to Oswestry 15 m.; and to Shrewsbury 18½.			
4½ m. from Welch Pool, l. to Castell Caer Einion 1 m.; and thence to Montgomery; r. to Llanfair, or, forward to			
LLANFAIR - - - - -	7½	183½	Llanerfil. In the Church-yard, a Monument with a Roman inscription. On r. of Llanerfil, Llwynsin, a seat and extensive park of the Earl of Powis, formerly the seat of the Lords Herberts, ancestors of the Earls of Powis.
r. to Oswestry 19½ m.; l. to Newtown 10; and to Machynlleth 31.			
Llanerfil - - - - -	5	188½	Cann, or Cannon Office, now an Inn, was so called, either from having been an Ecclesiastical or else a Military Office, from the fortifications around it. Here is a noted Tumulus or Barrow, supposed to have contained the body of a British Chief, and is surrounded with the remains of an ancient fortification. Four miles to the r. of Cann Office, Llwydiarth Park. About three miles from Cann Office, the Roman Causeway, which formerly led from Caerwys in Flintshire to Caerleon in Monmouthshire, crosses the Roman road, which formerly led from Wroxeter in Shropshire to Caernarvon.
Cross the Vyrnwy river.			
* Cann Office (Inn) - - - - -	2	190½	
Beyond Cann Office the river Twrch must be forded twice, and after heavy rains is sometimes too deep; the traveller will do well to make enquiry at Cann Office Inn.			
Within a mile of Dynasmouthy, l. to Machynlleth 12 m.			
DYNASMOUTHY, Merionethshire - - - - -	13	203½	
r. to Bala 17 m.			
7 m. from Dynasmouthy, l. to Towyn 16 m.			
* DOLGELLY - - - - -	9	212½	
r. to Bala 18 m.			
Llanelltid - - - - -	1½	214	Dynasmouthy. Within two miles, on r, Caerynwch, R. Richards, Esq.
r. to Maentwrog 18 m.; and thence to Caernarvon 21.			
5 m. from Dolgelly, l. to Barmouth 5; thence to Harleigh 10. London to			
BARMOUTH 222½ m.			Dolgelly. About half a mile from Dolgelly, on l, Hengwrt Hall, Griffith ap Howel Vaughan, Esq. About four miles to the l. of Dolgelly, Cader Idris Mountain.
Flowerleck Hill - - - - -	7½	221½	
Llandura - - - - -	3	224½	Llanelltid. About two miles beyond, on r, Nannau Hall, Sir Robt. Vaughan, Bart., M.P. for Merionethshire. This seat is supposed to be situated the highest of any gentleman's house in Great Britain.
Llanbedir - - - - -	3½	228	
l. to Barmouth 7 m.; r. to			
Llanfair - - - - -	2	230	
HARLEIGH - - - - -	1	231	
r. to Maentwrog.			

Llanfychangel-y-traeth -	3	234	* HOLYHEAD , p. 136	25½	286½
Cross the Sands.			OR,		
Junction of the road			* To DOLGELLY , Me-		
from Maentwrog -	2½	236½	rionethshire, p. 139 -	—	212½
r. to Maentwrog 4½ m.			r. to Bala 18 m.; l. to		
l. cross the Sands to			Llanelltid - - - -	1½	214
Penmorfa, Caernarvonsh.	3½	240½	l. to Barmouth 10 m.; and		
l. to Crickieth 3½ m.; r. to			to Harleigh 17; r. to		
Dolbenmaen - - -	3	243½	Pont-ar-garfa - - -	4	218
Llanllyfni - - -	6	249½	Pontdelgofyllia - - -	2½	220½
4½ m. farther, l. to Newin			Trawsfynydd - - -	5	225½
16 m.; r. to			Maentwrog - - -	5	230½
Llanwnda - - -	5	254½	* HOLYHEAD , p. 136	46½	277
* CAERNARVON -	3	257½	OR,		
* HOLYHEAD , p. 136	25½	282½	* To SHREWSBURY ,		
OR,			Shropshire, p. 123 -	—	161½
* To SHREWSBURY ,			* WELCH POOL , p.		
Shropshire, p. 123 -	—	161½	130 - - - -	18½	180
* WELCH POOL , p.			* DOLGELLY , p. 139	36½	216½
130 - - - -	18½	180	* HOLYHEAD , as		
* CAERNARVON , as			above - - - -	64½	281
p. 139 and above -	81½	261½			

LONDON to NEWIN.


To Maentwrog, Merionethshire, p. 136 -	—	222½	NEWIN - - - -	6	249½
Or to Maentwrog, as above,			OR,		
230½ m.			To Penmorfa, Caernar-		
l. to The Sands - - -	4½	227½	vonshire, as above -	—	240½
Cross the Sands to			NEWIN, as above, and	18½	258½
Penmorfa, Caernarvonsh.	3½	231	in the adjoining column		
r. to Caernarvon 17 m.;					
l. to					
CRICKIETH - - -	3½	234½	NEWIN is 21 miles from Caernar-		
Abereirch - - -	7	241½	von (the road along the Coast) and		
r. to Caernarvon 20 m.			Pwllheli 22 miles from Caernarvon:		
PWLLHELI, or			the roads meet at Llanhaiarn, 15		
PULHELY - - -	2	243½	miles from Caernarvon.		

LONDON to TOWYN, Merionethshire.

* To SHREWSBURY ,			Welch Pool is seated near the Severn,		
Shropshire, p. 123 -	—	161½	and the Montgomery canal, in a rich		
* WELCH POOL ,			and pleasant valley. It is the principal		
Montgomerysh. p. 130	18½	180	trading town in the county, and its		
6 m. from Welch Pool, r. to			market is considerable for Cattle, Pro-		
Llanfair 1½.			visions, Welch Cottons, Flannels, &c.		
Plas Jolyn - - -	8	188	On the l. is Powis Castle and Park,		
r. to Llanfair 1 m.; l. to			Earl of Powis. The Castle is a large		
Newtown 9.			and stately structure, built of a reddish		
			stone.		

ROADS measured from TYBURN TURNPIKE.

[141]

Cefn Coch - - - -	4	192	A little farther, r. to Welch Pool 15 m.		
7 m. farther, l. to Newtown 14.			Llanwnnog - - - -	4	183 $\frac{1}{4}$
Llanbrynmair - - - -	11	203	Carno - - - -	4	187 $\frac{1}{4}$
8 $\frac{1}{2}$ m. farther, r. to Dynasmouthy 11.			3 m. farther, r. to Llanfair 12; and to Welch Pool 19.		
Penegos - - - -	9	212	Llanbrynmair - - - -	7	194 $\frac{1}{4}$
* MACHYNLLETH -	2	214	TOWYN, as in the adjoining column - -	23	217 $\frac{1}{4}$
l. to Llanydloes 19 m.; and to Abergystwith 18.					
$\frac{1}{4}$ m. beyond Machynlleth, r. to Dynasmouthy 12 $\frac{1}{4}$; and to Dolgelly 13 $\frac{1}{4}$.			Machynlleth is an ancient Town, situated on the Dovey river, over which there is a large Stone Bridge, leading into Merionethshire. It was at Machynlleth that Owen Glendour exercised the first acts of his royalty in 1402, and where he accepted the Crown of Wales. Here he assembled a Parliament, and the house in which it met is now standing, but divided into tenements.		
Penallt - - - -	4	218			
TOWYN, Merionethsh.	8	226			
 Towyn is 18 miles from Dolgelly, and 11 m. from Barmouth, along the Coast.					
OR,					
* To MONTGOMERY, Montgomerysh. p. 138	—	167 $\frac{1}{4}$	Aberhavesp. Beyond, Aberhavesp Hall, H. Proctor, Esq.		
Llandyssil - - - -	2	169 $\frac{1}{4}$	Penallt. On l, Talgarth, L. Edwards, Esq.		
2 m. farther, r. to Welch Pool 8 $\frac{1}{2}$ m.					
* NEWTOWN - - - -	7	176 $\frac{1}{4}$	Towyn. A mile and a half before Towyn, on r, Bodrlog, Edward Scott, Esq. About two miles to the r. of Towyn, in the road to Dolgelly, Ynysymaengwyn, Edw. Corbet, Esq.		
l. to Llanydloes 13 m.; r. to Llanfair 10, and to Welch Pool 13 $\frac{1}{4}$.					
Aberhavesp - - - -	3	179 $\frac{1}{4}$			

LONDON to ABERYSTWITH, by BISHOP'S CASTLE, NEWTOWN, and LLANYDLOES.

* To BISHOP'S CASTLE, Shropsh. p. 138	—	158 $\frac{1}{4}$	Newtown. Newtown Park, Rich. Shaw, Esq.		
Bishop's Moat, Montgomeryshire - - - -	2	160 $\frac{3}{4}$			
4 m. farther, r. to Montgomery 3 m.; l. to			Penystrywad. A mile and a half beyond, on r, Macsmaur, P. Davies, Esq.		
Kerry - - - -	11	171 $\frac{1}{4}$			
* NEWTOWN - - - -	3	174 $\frac{1}{4}$			
r. to Montgomery 9 m.; to Welch Pool 13 $\frac{1}{4}$; to Llanfair 10; and to Machynlleth 29.			Llandinam. Near three miles beyond, on l, Berth dŷ, M. Stephens, Esq. The road from Newtown to Llanydloes runs along the right bank of the Severn.		
Penystrywad - - - -	3	177 $\frac{1}{4}$			
Llandinam - - - -	3 $\frac{1}{4}$	181			
* LLANYDLOES -	6 $\frac{1}{4}$	187 $\frac{3}{4}$			
r. to Machynlleth 19 m. London to					

* **MACHYNLLETH**
206½ m.

Llangerrig - - - -

Along the bank of the Wye
to

Steddfa-gerrig, *Cardi-
ganshire* - - - -

Yspytty - - - -

Devil's Bridge, *Havod
Arms* - - - -

About ¼ m. from the Devil's
Bridge you join the road
to Aberystwith by Here-
ford and Rhayadergwy ;
see p. 112, 113.

Eskynald - - - -

Piccadilly - - - -

l. to Caermarthen 46½ m.;
and to Cardigan 37½;
r. to

* **ABERYSTWITH** -

OR,

* **To MONTGOMERY,**
Montgomerysh. p. 138

Llandyssil - - - -

2 m. farther, r. to *Welch
Pool* 8½ m.

* **NEWTOWN** - -

4 191½

8 199½

5 204½

1½ 206½

3 209½

6½ 215½

2 217½

— 167½

2 169½

7 176½

* **ABERYSTWITH**, as
in p. 141, and in the
adjoining column -

43 219½

OR,

* **To SHREWSBURY,**
Shropshire, p. 123 -

— 161½

* **MONTGOMERY,**
p. 130 - - - -

21 182½

* **ABERYSTWITH**, as
above - - - -

52 234½

Devil's Bridge. From this bridge across
the river Rhediol are some beautiful
views, and travellers may be well
accommodated at the Havod Arms.
On l. of the Devil's Bridge, Havod,
Col. Johnes, abounding with pictu-
resque and romantic scenery.

Eskynald. Beyond, on l, Crosswood,
Earl of Lisburne.

Aberystwith. About three miles from
Aberystwith, on l, Nanteos, Thomas
Powell, Esq.; and on r, Fronfith
House, Sir Thomas Bonsall. The
views from Nanteos to Aberystwith
are extensive and beautiful, including
the vale of Rhediol, Llandabarn, Chad,
Aberystwith, and the Sea.

LONDON to BIRMINGHAM, through WARWICK.

To Paddington, T. G. -

r. to Islington.

Paddington - - - -

l. across the Grand Junction
Canal to Harrow on the
Hill 9½ m.

Kilburn - - - -

2½ m. farther, cross the
Brent river.

Hyde - - - -

* **EDGWARE** - - -

1½ m. farther, r. to *St. Al-
bans thro' Elstree*, 10½;
l. to

* **Stanmore** - - -

Cross Bushey Heath to

Bushey, *Herts* - - -

Cross the Coln river.

— ½

¼ ¾

2 2½

3½ 6½

1½ 6

2½ 10½

3 13½

Kilburn. A mile and a half to the r,
Belsize House, — Everett, Esq.;
and near it, on the top of the Hill,
Rosslyn, a White House, Mrs. Millig-
an. A mile beyond Kilburn, on l,
Brands, Lady Salusbury, and Mapes,
— White, Esq.

Edgware. Between Edgware and Stan-
more, on l, Cannon Park, — O'Kelly,
Esq. At Stanmore, on l, J. Drum-
mond, Esq. At the end of Stanmore,
J. Forbes, Esq.

Before 11, on r, late — Chauvell, Esq.;
and a little farther, Major Torriano.

Bushey. At the entrance of Bushey
Heath, on l, Bentley Priory, Marquis
of Abercorn; and in the bottom, a
little farther to the l, Thieves Hole, a
large house, built by Mr. Gray, a
brickmaker; beyond it, Hartsborne
Manor Place, Sir T. Thompson, Bt. On
l. of Bushey, Oxhey Place, Hon. Wm.

ROADS measured from TYBURN TURNPIKE.

[143]

* WATFORD - - -	1½	14½	Bucknall. Through Bushey, on r, Bushey Grove, — Crook, Esq.; and Wiggan Hall, — Capper, Esq.
r. to St. Albans 8 m.; l. to Rickmansworth 3.			
Upper Highway - - -	3½	18	Watford. On l, Cashiobury Park, Earl of Essex. Two miles from Watford, on r, Russell Farm, Lady Capel; and on l, Grove Park, Earl of Clarendon.
Forward to Hemel Hempstead 5½ m.; l. to			
Hunton Bridge - - -	½	18½	Hunton Bridge. On l, Langley Bury, — Kingsman, Esq.
Cross the Gade river, and Grand Junction Canal.			
King's Langley - - -	1½	19½	
Two Waters - - -	2½	22	Bormoor. Boxmoor Hall, — Mead, Esq. At the end of Boxmoor, on l, Westbrock Hay, P. R. Luard, Esq.
r, cross the canal to Hemel Hempstead 2 m.			
Boxmoor - - - - -	1½	23½	Bourn End. From Bourn End, on r, across the canal, see Hackster's End, John Field, Esq.
Bourn End - - - - -	1	24½	
* BERKHAMP-			
STEAD - - - - -	2	26½	Berkhampstead. Entrance, on r, New Lodge, John Moore, Esq.; and a little farther, on l, Bartlett's, Augustus Pechell, Esq. At Berkhamstead, on r, Berkhamstead Castle, John Roper, Esq.; and beyond it, Berkhamstead Place, ———; and Harefoot, Thos. Dorrien, Esq.
North Church - - -	1½	27½	
* TRING - - - - -	3½	31½	Northchurch. Near, on l, Woodcock Hill, Sir Stephen Langston. Two miles from Northchurch, on r, across the Grand Junction Canal, Northcote Court, W. Smart, Esq.
Aston Clinton, Bucks -	3	34½	At 30, on r, Penley Hall, Colonel Warren.
* AYLESBURY - - -	4	38½	Tring. On r, Tring Grove, T. Broadhead, Esq.; and on l, Tring Park, Sir Drummond Smith, Bart. A mile beyond Tring, on l, Terret House, — Gibbs, Esq.
l. to London through Wendover 40½ m.; to Thame 9½; and to Bicester 16½.			
Cross the Thame river.			
Hardwick - - - - -	3½	41½	Whitchurch. On l, Oving, Rich. Hopkins, Esq.
Whitchurch - - - - -	1½	43	Winslow. William Selby, Esq.
WINSLOW - - - - -	5½	48½	Buckingham. Two miles beyond, on r, Stow Park and splendid Gardens, Marquis of Buckingham.
Padbury - - - - -	4	52½	At 59, on r, at Shalstone, G. Huddleston Purefoy Jervoise, Esq.
Cross the Ouse river.			
* BUCKINGHAM - - -	2½	55½	Westbury. Benj. Price Withers, Esq., and the Rev. John Duddell.
l. to Banbury through Aynhoe 18 m.			
Westbury - - - - -	4½	60½	Wroxton. The Abbey, Earl of Guildford.
* BRACKLEY, North-			
amptonshire - - -	2½	62½	Upton. On l, Earl of Westmoreland.
r. to Towcester 11 m.; l. to Oxford 20½.			
Near Banbury, r. to Daventry 16 m.			
Cross the Oxford canal.			
* BANBURY, Oxfordsh.	8½	71½	
r. to Warwick thro' Southam 22½ m.; l. to Chipping Norton 12; and to Deddington 6½.			
½ m. beyond Banbury, r. to Warwick thro' Gaydon 17½.			
Drayton - - - - -	2	73½	
Wroxton - - - - -	1	74½	
Upton, Warwickshire -	4½	78½	

<i>l. to Stratford on Avon</i>			<i>A mile farther, r. to Coventry 16½ m.; l. to Alcester 19.</i>	
12¼ m.				
* <i>Edge Hill</i> - - - -	¾	79½	* <i>BIRMINGHAM</i> -	1½ 115½
* <i>KINETON</i> - - - -	4¼	83½		
<i>Wellesburne Hasting</i> -	4¼	87½		
<i>l. to Stratford on Avon</i> 5¼ m.			<i>Edge Hill.</i> From Edge Hill a very extensive prospect, and in the plain below, near Kineton, the famous battle of Edge Hill was fought, where the King's forces were defeated.	
<i>Barford</i> - - - - -	3¾	91½	<i>Kineton.</i> R. Hill, Esq. A mile and three quarters beyond Kineton, at Compton, Lord Willoughby de Broke; and on <i>l.</i> Walton, Sir John Mordaunt, Bart.	
<i>Cross the Avon river.</i>				
<i>Longbridge</i> - - - -	1½	92½	<i>Wellesburne Hasting.</i> On <i>l.</i> B. Dews, Esq.; and about a mile to the <i>r.</i> at Newbold Pacey, Wm. Little, Esq.	
<i>l. to Stratford on Avon</i> 6¼ m.			<i>Barford.</i> On <i>r.</i> Mrs. Mills.	
* <i>WARWICK</i> - - - -	1¾	94½	<i>Warwick.</i> The Castle, Earl of Warwick; and the Priory, H. Christ. Wise, Esq.	
<i>Cross the Warwick and Birmingham canal.</i>			<i>Wroxhall.</i> On <i>l.</i> — Aston, Esq.	
<i>Hatton</i> - - - - -	3	97½	<i>Knowle.</i> Near, on <i>r.</i> Springfield House, Joseph Boulton, Esq.; and at the end, on <i>l.</i> Rev. Thos. Blyth.	
<i>l. to Birmingham through Hockley</i> 17 m.			<i>Solihull.</i> On <i>l.</i> Melvin Hall, H. Greswold Lewis, Esq.	
<i>Wroxhall</i> - - - - -	3	100½		
<i>Near Knowle, at Rotten Row, cross the Warwick and Birmingham canal.</i>				
* <i>Knowle</i> - - - - -	4¾	105½		
<i>A mile farther, r. to Kenilworth</i> 9½ m.				
* <i>SOLIHULL</i> - - - -	2½	107¾		
<i>Spark Brook</i> - - -	0	113¾		
<i>l. to Henley in Arden</i> 13¼ m.				

LONDON to KENILWORTH.

* <i>To WARWICK, Warwickshire, above</i> - -	—	94½	<i>Guy's Cliff.</i> Bertie Greathead, Esq.	
<i>Cross the canal.</i>			<i>Kenilworth.</i> The noble remains of its Castle, belonging to the Earl of Clarendon. King Edward II. was once a prisoner in the ancient Castle, and here Queen Elizabeth and her whole Court were entertained for seventeen days by the Earl of Leicester.	
<i>Guy's Cliff</i> - - - -	1	95½		
<i>Leek Wotton</i> - - - -	2	97½		
* <i>KENILWORTH</i> - - -	2½	99½		

Another Road to Kenilworth.

* <i>To BANBURY, Oxfordshire, p. 143</i> -	—	71½	<i>Near Warwick, r. to Southam</i> 9½ m.	
<i>Through Banbury, r. to Southam</i> 13 m.			* <i>WARWICK</i> - - -	5¾ 90½
<i>A mile farther, l. to Kineton</i> 11¼ m.			* <i>KENILWORTH,</i>	
<i>Warmington, Warwickshire</i> - - - - -	5	76½	<i>above</i> - - - - -	5¾ 95½
<i>Gaydon Inn</i> - - - -	5	81½	<i>Warmington.</i> Beyond, on <i>l.</i> Alrescot, T. Biddulph, Esq.	
<i>Harwood's House</i> - -	3½	84½	<i>Warwick.</i> The Castle, Earl of Warwick; and the Priory, H. Christ. Wise, Esq.	

LONDON to CHESHAM.

* To Stanmore, <i>Mid-</i> <i>dlesex</i> , p. 142 - -	—	10 $\frac{1}{4}$	* To WATFORD,		
<i>l.</i> to Hatch End - -	2	12 $\frac{1}{4}$	<i>Herts</i> , p. 143 - -	—	14 $\frac{1}{4}$
Pinner Green - -	2	14 $\frac{1}{4}$	Cross the Gade river, and		
<i>r.</i> beyond the Windmill, over			the Grand Junction Canal		
Ruislip Common to			to		
North Wood - -	2	16 $\frac{1}{4}$	* RICKMANSWORTH	3	17 $\frac{3}{4}$
Bacher Heath, <i>Herts</i> -	1	17 $\frac{1}{4}$	CHESHAM, as in the		
Along Bacher Lane, keeping			adjoining column -	8 $\frac{1}{2}$	26 $\frac{1}{4}$
Moore Park to the <i>r.</i> , and					
cross the Grand Junction					
Canal to					
* RICKMANSWORTH	1 $\frac{1}{2}$	18 $\frac{1}{4}$	Stanmore. On <i>l.</i> , J. Drummond, Esq.		
<i>r.</i> to <i>St. Albans</i> 11 m.; and			and J. Forbes, Esq. Between Stan-		
to <i>Watford</i> 3.			more and Hatch End, on <i>r.</i> , Harts-		
Chorley Wood - -	2	20 $\frac{3}{4}$	borne Manor Place, Sir Thomas		
Cheynies, <i>Bucks</i> - -	1 $\frac{1}{2}$	22 $\frac{1}{4}$	Thompson, Bart.		
<i>l.</i> to <i>Amersham</i> 5 m.; <i>r.</i> to			Pinner Green. Beyond, on <i>r.</i> , Pinner		
CHESHAM - -	5	27 $\frac{1}{4}$	Hill, Major Bracey.		
OR,			Bacher Heath. Beyond, on <i>r.</i> , Moore		
* To AMERSHAM,			Park, C. Williams, Esq.		
<i>Bucks</i> , p. 125 - -	—	26	Rickmansworth. On <i>r.</i> , Bury Park, F.		
<i>r.</i> to CHESHAM - -	3	29	Whitfield, Esq.		
			Cheynies. Beyond, on <i>r.</i> , Latimers,		
			Lord G. H. Cavendish.		
			Chesham. Hob's Hole, ———.		

LONDON to IVINGHO.

* To WATFORD,			<i>l.</i> to Berkhamstead 4 $\frac{1}{4}$ m.	
<i>Herts</i> , p. 143 - -	—	14 $\frac{1}{4}$	<i>r.</i> , cross the Grand Junction	
<i>r.</i> to <i>St. Albans</i> 8 m.; <i>l.</i> to			Canal to	
Rickmansworth 3.			Corner Hall - - -	$\frac{3}{4}$ 22 $\frac{3}{4}$
Upper Highway - -	3 $\frac{1}{4}$	18	* HEMEL-HEMP-	
<i>l.</i> over Hunton Bridge to			STEAD - - -	1 $\frac{1}{4}$ 24
Berkhamstead.			IVINGHO, <i>Bucks</i> - -	9 $\frac{1}{2}$ 33 $\frac{1}{2}$
Go forward, and keep the				
Grand Junction Canal on				
<i>r.</i> to				
Belswains - - -	3 $\frac{1}{2}$	21 $\frac{1}{2}$	Watford. Through Watford, on <i>l.</i> , Ca-	
Corner Hall - - -	$\frac{3}{4}$	22 $\frac{1}{4}$	shiobury Park, Earl of Essex. Two	
* HEMEL-HEMP-			miles from Watford, on <i>r.</i> , Russell	
STEAD - - -	1 $\frac{1}{4}$	23 $\frac{1}{2}$	Farm, Lady Capel; and on <i>l.</i> , Grove	
IVINGHO, <i>Bucks</i> - -	9 $\frac{1}{2}$	33	Park, Earl of Clarendon.	
OR,			Hunton Bridge. On <i>l.</i> , Langley Bury,	
To Upper Highway,			— Kingsman, Esq.	
above - - -	—	18	Hemel-Hempstead. Beyond Hemel-	
Forward to Belswains; <i>l.</i> to			Hempstead, Gaddesden Place, —	
Hunton Bridge - -	$\frac{1}{4}$	18 $\frac{1}{4}$	Halsey, Esq. Near Hemel-Hemp-	
Cross the Gade river and			stead, T. A. Greene, Esq. late Lord	
Grand Junction Canal.			Marchmont's. Between Hemel-Hemp-	
King's Langley - -	1 $\frac{1}{2}$	19 $\frac{3}{4}$	stead and Ivingho, on <i>l.</i> , Ashridge	
Two Waters - -	2 $\frac{1}{4}$	22	Park, Earl of Bridgewater.	

LONDON to BICESTER.

* To <i>AYLESBURY</i> , <i>Bucks</i> , p. 143 - -	—	38 $\frac{1}{4}$	<i>Aylesbury</i> . Two miles beyond, on l, Eythorpe, Earl of Chesterfield.
1 $\frac{1}{2}$ m. farther, cross the river Thame.			<i>Ham Green</i> . Near, on r, Dodershall, Wm. Pigot, Esq.; and about a mile to the l. of Ham Green, Wooton Un- derwood, Lord Grenville.
Waddesdon - - - -	5	43 $\frac{1}{4}$	<i>Black-Thorn Heath</i> . Beyond, on l, Sir Greg. Page Turner, Bart.
Ham Green - - - -	3	46 $\frac{1}{4}$	<i>Bicester</i> . A mile to the r, Caverfield, — Bullock, Esq.
Black-Thorn Heath, <i>Oxfordshire</i> - - -	5	51 $\frac{1}{4}$	
* <i>BICESTER</i> - - - -	3 $\frac{1}{4}$	54 $\frac{1}{2}$	

LONDON to ST. ALBANS, through EDGWARE.

* To <i>EDGWARE</i> , <i>Middlesex</i> , p. 142 -	—	8	<i>Brockley Hill</i> . William Godfrey, Esq.
1 $\frac{1}{2}$ m. farther, l. to <i>Watford</i> 5 $\frac{1}{2}$ m.; forward to			<i>Elstree</i> . Mrs. Reeves, John Rudge, Esq., and — Price, Esq.
<i>Brockley Hill</i> - - -	2	10	At 13, on r, Kendall's Hall, William Phillimore, Esq.
<i>Elstree</i> , or <i>Idlestry</i> , <i>Herts</i> - - - -	1	11	<i>Radlet</i> . On r, Organ Hall, — Wil- lis, Esq., and Newberys, — Durell, Esq.
<i>Radlet</i> - - - -	3	14	
<i>Colney Street</i> - - -	2 $\frac{1}{2}$	16 $\frac{1}{4}$	
<i>Frogmore</i> - - - -	1	17 $\frac{1}{4}$	<i>St. Stephen's</i> . Near, on l, St. Juliens, Arnott Havard, Esq.
Cross the Coln river.			<i>St. Albans</i> . Holloway House, Countess Dowager Spencer.
<i>St. Stephen's</i> - - -	1	18 $\frac{1}{4}$	
l. to <i>Watford</i> 6 $\frac{1}{2}$ m.			
* <i>ST. ALBANS</i> - - -	1 $\frac{1}{2}$	19 $\frac{3}{4}$	

LONDON to HARROW ON THE HILL.

To <i>Paddington</i> , <i>Mid-</i> <i>dlessex</i> - - - -	—	$\frac{3}{4}$	<i>Paddington</i> . <i>Paddington House</i> , John Symmons, Esq.
Forward to <i>Edgware</i> 7 $\frac{1}{2}$ m.			
l. over the New Bridge, cross the Grand Junction Canal to			<i>Westborn Green</i> . Sam. Cockerell, Esq.
<i>Westborn Green</i> - -	$\frac{3}{4}$	1 $\frac{1}{2}$	<i>Stone Bridge</i> . J. Wybourn, Esq.
r. cross the Grand Junction Canal.			<i>Wembley Green</i> . R. Page, Esq.
<i>Kensell Green</i> , the <i>Plough</i> - - - -	1 $\frac{1}{2}$	3	
<i>Holsden Green</i> - - -	1 $\frac{2}{3}$	4 $\frac{1}{2}$	At 9, on r, at <i>Sudbury</i> , Sir Wm. Green, Bart.
<i>Stone Bridge</i> , <i>Coach</i> <i>and Horses</i> - - -	1	5 $\frac{3}{4}$	
Cross the Brent river.			<i>Harrow</i> . Lord Northwick, and Lieut. Col. Clavering.
<i>Wembley Green</i> - -	1 $\frac{1}{4}$	7	
* <i>Harrow on the Hill</i> -	3	10	

LONDON to HAMPSTEAD, HENDON, and MILL HILL, MEASURED FROM HOLBORN BARS AND ST. GILES'S POUND.

From Holborn Bars, to Pancras, Church - -	—	1½	<i>Haverstock Hill.</i> On <i>l</i> , see Primrose Hill and Chalk Farm.
<i>r. to Highgate 3 m.; l. to Camden Town, Lord Southampton's Arms l. to Tottenham Court.</i>	½	2	<i>Hampstead.</i> On <i>l</i> of the 3d Mile-stone, — Prior, Esq. A little farther, on <i>r</i> , two houses, called Belle Vue, and exactly opposite, on <i>l</i> , an avenue of trees leading to Belsize House, — Everet, Esq.; and upon the Hill, just above it, Rosslyn, Mrs. Milligan; the chimnies only are visible from the road. After you pass the hollow between some trees, on <i>r</i> , a white house with iron gates before it, Samuel Gambier, Esq. Hampstead is pleasantly situated, and for years has been the residence of many ge- teel families. Beyond Hampstead, on the Heath, C. Bosanquet, Esq., Lord Erskine, and D. Coxe, Esq.; and on <i>r</i> , at a distance, Caen Wood, Earl of Mansfield; and Fitzroy Farm, Dow- ager Lady Southampton.
Mother Red Cap's, end of Camden Town - -	¼	2¼	<i>North End.</i> Near, on <i>l</i> , Sir Francis Willis, Bart., and W. Fawcner, Esq.; on <i>r</i> , A. Roberts, Esq.
<i>r. to Highgate 2½ m. l. to Haverstock Hill - -</i>	¾	3	<i>Hendon.</i> Hendon Place, James Ware, Esq.
Hampstead - - - -	1½	4½	
North End - - - -	¾	5	
Goulder's Green - -	1	6	
Cross the Brent river.			
Hendon, Bear Inn - -	1	7	
<i>l. to Edgware.</i>			
Mill Hill - - - -	2	9	
OR,			
From St. Giles's Pound to Whitfield's Chapel	—	1½	
Tottenham Court - -	¼	¾	
<i>r. to Islington; l. to Pad- dington.</i>			
St. James's Chapel - -	¼	1	
Camden Town, Lord Southampton's Arms	½	1½	
Mill Hill, as above - -	7	8½	

LONDON to HIGHGATE, through KENTISH TOWN.


From St. Giles's Pound to Camden Town, as above - - - -	—	1½	OR, From Holborn Bars to Pancras, Church - -	—	1½
Mother Red Cap's - -	¼	1¾	<i>Beyond, l. to Hampstead by Camden Town 2½ m.; for- ward to</i>		
<i>l. to Hampstead 2 m.</i>			Kentish Town, entrance	1	2½
Kentish Town, road from Holborn Bars -	½	2½	<i>l. to Camden Town.</i>		
Highgate - - - -	1¾	4	Highgate - - - -	1¾	4½


VII. GREAT AND DIRECT ROADS

MEASURED FROM

HICKS'S HALL,


With the ROADS branching from them to Market and
Sea-Port TOWNS.

 From the Bottom of Oxford Street, where St. Giles's Pound	M. P. P.
formerly stood, to Highgate.....	4 0 5
From Holborn Bars to Ditto	4 3 23
From Moorgate to Ditto	4 7 33
From St. John's Street, where Hicks's Hall formerly stood, to Ditto	4 4 12
From the General Post Office, Lombard Street, to Ditto.....	5 1 38

 To find the Distances from the General Post Office, Lombard Street,
add $\frac{1}{4}$ Miles to the Distances here given.

LONDON to CHESTER and HOLYHEAD, by ST. ALBANS,
WOBBURN, NORTHAMPTON, LUTTERWORTH, LICHFIELD, STAF-
FORD, and NAMPTWICH.

MAIL COACH ROAD.

To Islington Church, <i>Middlesex</i> - - -	—	1 $\frac{1}{4}$	<i>Whetstone.</i> Near, on <i>r</i> , Greenhill Grove, — Read, Esq.
Holloway, T. G. - -	1	2 $\frac{1}{4}$	<i>The Obelisk.</i> Here the decisive battle was fought in 1471, between the Houses of York and Lancaster; in which the latter was defeated, and their Leader, the Earl of Warwick, slain.
 A road turns off on <i>r</i> , by Duval's Lane, Muswell Hill and Colney Hatch, and falls into this road again at Whetstone.			
Highgate - - -	2 $\frac{1}{4}$	4 $\frac{1}{2}$	<i>Kitt's End.</i> On <i>r</i> , New Lodge, — Baronneau, Esq.; and Wrotham Park, G. Byng, Esq.; on <i>l</i> , Derehams, J. Trotter, Esq.
<i>r. to Enfield 7 $\frac{1}{4}$ m.; l. to Kentish Town 2.</i>			
Over Finchley Common to Whetstone - - -	4 $\frac{1}{2}$	9	
*BARNET, Hertfordsh.	2	11	
The Obelisk, <i>Middlesex</i>	$\frac{3}{4}$	11 $\frac{3}{4}$	
<i>r. to Hatfield 7 $\frac{1}{4}$ m.; and to Hertford 12 $\frac{1}{4}$; l. to</i>			
Kitt's End - - -	$\frac{1}{2}$	12 $\frac{1}{4}$	At 13, on the <i>r</i> , Dancer's Hill, Captain Allen, and Robert Harvey Gedge, Esq.
* South Mims - - -	2 $\frac{1}{4}$	15	

Ridge Hill, <i>Herts</i> - - -	1½	16½
Colney - - - - -	2	18½
* <i>ST. ALBANS</i> - - -	3	21½
r. to Hatfield 5 m.; and to Luton 10½; l. to Watford 8.		
Cross the Coln river.		
Redburn - - - - -	4½	25½
At the 26th mile-stone, l. to Hemel Hempstead 4½ m. London to		
* <i>HEMEL-HEMP- STEAD</i> 30½ m.		
* Market Street - - -	4	29½
* <i>DUNSTABLE</i> , Bed- fordshire - - - - -	4	33½
Hockliffe - - - - -	4	37½
Forward to Fenny Stratford 7½ m.; l. to Leighton Buz- zard 3½; r. to		
* <i>WOBURN</i> - - - - -	4½	41½
r. to Ampthill 4½ m.		
Wavendon, <i>Bucks</i> - - -	3½	45½
Broughton - - - - -	2½	47½
Cross the Ouse river.		
* <i>NEWPORT PAG- NELL</i> - - - - -	2½	50
Cross the Ouse river.		
r. to Wellingborough 17 m.		
Stoke Goldington - - -	4½	54½
r. to Olney 4 m.		
Horton Inn, <i>Northamp- tonshire</i> - - - - -	4	58½
Hackleton - - - - -	1½	60
Queen's Cross - - - -	4	64
l. to Stony Stratford 12 m.		
* <i>NORTHAMPTON</i> -	2	66
l. to Daventry 12 m.; r. to Wellingborough 11.		
Kingsthorpe - - - - -	1½	67½
r. to Market Harborough 15½ m.; l. to		
Chapel Brampton - - -	2½	70½
Creton - - - - -	3½	73½

Ridge Hill. A mile to the l, Shenley Parsonage, Rev. Mr. Willis; on r, at North M.ms, H. Browne, Esq.
To the r. of 17, Tittenhanger Park, Col. Yorke.

Colney. Beyond, on l, Porters, Marquis of Sligo.

St. Albans. Near, on l, St. Stephens, Mrs. Howard. At St. Albans, Holloway House, Countess Dow. Spencer. On the l, of 23, Gorehambury, Lord Viscount Grimstone.

Redburn. Beyond, opposite the 27th Mile-stone, on l, Flamstead House, remarkable for being the nursery of Edward VI. — Collin, Esq.

Market Street. Near, on r, Market Cell, Joseph Howell, Esq., formerly a nunnery of Benedictines.

Dunstable. On l, Eaton Bray, — Beckford, Esq.

Hockliffe. Beyond, on l, R. Gilpin, Esq. At 39, on l, Battlesden Park, Lady Page Turner; and on r, Milton Bryant, Sir Hugh Inglis, Bart.

Woburn. On r, Woburn Abbey, Duke of Bedford.

Wavendon. Lord Charles Fitzroy.

Newport Pagnell. Half a mile beyond, on l, Lathbury, Col. Mansfield. Two miles beyond Newport Pagnell, on r, at Tyringham, William Praed, Esq.; near half a mile farther, on l, Gayhurst, Miss Wright.

Horton Inn. On r, Horton House, Sir Robt. Gunning, Bart.; and about three miles beyond it, on r, Castle Ashby, Earl of Northampton.

Hackleton. On l, at Preston, Charles Newman, Esq.
At 63½, on l, Courteen Hall, Sir Wm. Wake, Bart.

Queen's Cross was erected by Edward I. to the memory of Eleanor his Queen; and adjoining thereto is Delapre Abbey, Edw. Bouverie, Esq.

Kingsthorpe. On l, Mrs. Fremcaux. Beyond 69, on r, Boughton House, R. Vyse, Esq.

Chapel Brampton. On r, N. Pearce, Esq. At 72½, a mile to the l, on a Hill, see Holdenby House, where King Charles I. was imprisoned by the Parliament-Forces; and on r, at Spratton, Andrew Nacket, Esq.

Creton. Near, on l, Teeton House, John Langton, Esq. About a mile

Thornby - - - -	3½	77½	beyond Creaton, on l, Hollowell, William Lucas, Esq.
* Welford - - - -	3½	8½	At 75, on r, Cottesbrooke, Sir William Langham, Bart.; and a little farther, on l, Guileborough, W. Z. L. Ward, Esq.
r. to Leicester 16 m.			
Cross the Avon river.			
Near North Kilworth, r. to Market Harborough 8 m.			
North Kilworth, Leicestershire - - - -	3½	83½	Thornby. On l, J. W. Roberts, Esq.
Walcote - - - -	3½	87	Two miles beyond Thornby, on r, Naseby Field, which is judged to be the centre of England: in this place, about two miles N. E. of Naseby, was fought the fatal and decisive battle between Charles I. and the Parliament-Army. In the village of Naseby, opposite the Church, is the source of the Avon, Nen, and Ise rivers.
* LUTTERWORTH -	2	89	Welford. A mile before, on r, Sulby Hall, Mrs. Payne.
r. to Leicester 12½ m.; l. to Rugby 8; and to Coventry 15½.			Walcote. Beyond, on r, at Misterton, — Franks, Esq.
Bitteswell - - - -	1	90	Lutterworth. On l, a new house, the Hon. and Rev. Henry Ryder, brother to Lord Harrowby.
Claybrook - - - -	3	93	Bitteswell. The Rev. James Powell; two miles farther, at Ulkesthorne, John Goodacre, Esq.
High Cross (on Watling Street) - - - -	2	95	Claybrook. On l, Christ. Saverland, Esq.; and on r, Thos. Dicey, Esq.
Here two Roman roads cross each other, the one from Cardigan to Lincoln is called the Fosse, and the other from Dover towards Chester is called the Watling Street. From which circumstance this spot has been supposed to be about the centre of England.			Hinckley. Two miles beyond, on r, Linley Hall, Bracebridge Abney, Esq.; and on l, Weddington Hall, Samuel Whalley, Esq.
r. to Leicester 12½ m.			Witherley. On l, Caldecot Hall, Hon. Mr. Bowes; Oldbury, — Okeover, Esq.; and Manchester, a Roman station.
Smockington - - - -	1	96	Atherstone. Beyond, on r, Merrivale Abbey and Hall, Dugdale Stratford Dugdale, Esq. M. P. for the county of Warwick.
The traveller in a chaise, &c. may go forward along Watling Street, which saves above a mile; but the Mail Coach turns on the r. to			
Burbage - - - -	2½	98½	
Near Hinckley, r. to Leicester 12½ m.			
* HINCKLEY - - - -	1	99½	
r. to Ashby de la Zouch 16½ m.			
1½ m. from Hinckley, the Mail Coach comes into the Watling Street again; l. to Nuneaton from Hinckley 5 m. London to.			
* NUNEATON 104½ m.			
Witherley - - - -	7	106½	
Cross the Anker river.			
i. to Nuneaton 5 m.			
* ATHERSTONE, Warwickshire - - - -	1	107½	
r. to Burton upon Trent 20 m; and to Tamworth by Grendon 9; l. to Coleshill 9.			

Hall End - - - -	4	111½	<i>Tamworth</i> , an ancient Castle, belonging to the Marquis of Townshend. Tamworth was formerly the residence of the Mercian Kings; and the Church which was once collegiate, is an ancient structure. Mr. Guy, who so nobly endowed the Hospital in Southwark, which bears his name, was a native of this place, and the founder of an excellent Charity here.
Wilnecote - - - -	1½	113	
<i>Beyond Wilnecote, l. through the Whitacres to Coventry 18 m.</i>			
Here you may go forward cross the Tame river and canal to Fazeley, Staffordshire, 1½ m.; then turn on r. to Tamworth 1½; in all 2½; or leave Fazeley on l, and turn on r. to			
* <i>TAMWORTH, Staffordshire</i> - - - -	2½	115½	<i>Lichfield</i> . Entering, on l, Mr. Glover, the landscape painter, and C. Simpson, Esq. See the Cathedral, with its triple spire, and its seven windows of painted glass, purchased at the dissolution of an Abbey at Liege, in 1800; and in the Market Place, the House in which Dr. Samuel Johnson was born. Leaving Lichfield, on l, Beacon Place, G. Hand, Esq. On an eminence, on l, a mile from the city, Maple-Hays, Mrs. Furnival. Three miles beyond, on r, Liswis Hall, Miss Tysons.
r. to Ashby de la Zouch 13½ m.; and to Burton upon Trent 15; l. to Coleshill 9½; and to Sutton Coldfield 7½ m.			
Cross the Tame river and Grand Junction Canal.			
Hoppas - - - -	2½	117½	
* <i>LICHFIELD</i> - - -	5½	123½	<i>Bruerton</i> . On r, Rev. G. Talbots; on l, at a distance, Beaudesart Park, Earl of Uxbridge.
This road to Lichfield is 5½ m. farther than by the route of the Liverpool Mail Coach, through Daventry, Coventry, and Coleshill.			
r. to Ashborn 24 m.; and to Abbots Bromley 10½; l. to Birmingham 15½; and to Walsall 9.			
Longdon Green - - -	3½	126½	<i>Wolseley Bridge</i> . Before, on l, Hagley, Lord Viscount Curzon. At Wolseley Bridge, Wolseley Hall, Sir Wm. Wolseley, Bart.; and opposite, a handsome brick house, ———. Beyond Wolseley Bridge, on l, Oak Hedge, Mrs. Anson; farther on r, Shugborough, Lord Visc. Anson, a fine building, with a great variety of wood and water; and exactly opposite, Mount Pleasant, Thos. Sellick Brome, Esq.
Longdon - - - -	½	127½	
Bruerton, or Brereton -	2	129½	
<i>RUGELEY</i> - - - -	1½	131	
* <i>Wolseley Bridge</i> - -	2½	133½	
r. to Stone 12½ m.; l. to			
Milford - - - -	3½	37	
Weeping Cross - - -	1½	138½	
l. to Walsall 15 m.			
Cross the canal and the Penk river.			
Near Stafford, l. to Penkridge 5½ m.			
r, cross the Sow river to			
* <i>STAFFORD</i> - - -	2	140½	<i>Stafford</i> . Here are two handsome Churches: the front of St. Mary's is a curious piece of antiquity. The County Infirmary, supported by voluntary contribution, was finished in 1772. Two miles from Stafford, on l, Cresswell, Lord Chichester.
r. to Stone 7½ m.; and to Sandon 5; l. to Newport 13.			
Great Bridgeford - -	3½	144	
Cross the Sow river.			
l. to Newport 10 m.			
Walton - - - -	1½	145½	

* ECCLESHALL -	2	147 $\frac{3}{4}$	<i>Eccleshall.</i> Beyond, on <i>r</i> , the Castle, Bishop of Lichfield and Coventry. Two miles from Eccleshall, on <i>l</i> , Sugnal Hall, John Thomas, Esq.
<i>r. to Stone 6 m.; l. to Newport 9.</i>			
Broughton - - - -	5 $\frac{1}{4}$	153	<i>Broughton.</i> John Broughton, Esq.
3 m. farther, <i>r. to Newcastle</i> 10 $\frac{1}{2}$; <i>l. to Drayton</i> 4.			<i>Bridgemore.</i> A mile from Bridgemore, on <i>l</i> , Doddington Hall, Sir T. Broughton, Bart.
<i>London to</i>			
* DRAYTON, Shropshire, 160 m.			
Muckleton - - - -	3 $\frac{3}{4}$	156 $\frac{3}{4}$	<i>Stapeley.</i> On <i>r</i> , James Bayley, Esq.
Knighton - - - -	2	158 $\frac{3}{4}$	<i>Namptwich</i> has a noted market for Cheese and Salt. The finest dairy-land in the county lies in the neighbourhood, whence great quantities of that excellent rich Cheese, for which Cheshire is celebrated, are produced. A mile from Namptwich, on <i>l</i> , Dorfold Hall, J. Tomkinson, Esq.
$\frac{1}{2}$ m. farther, <i>r. to Stone</i> 13.			
Dormoton, Shropshire -	3 $\frac{1}{4}$	159 $\frac{1}{2}$	<i>Barbridge.</i> Beyond, on <i>r</i> , Calveley Hall, Earl of Dysart; and on <i>l</i> , Crewe Hall, Lord Crew.
$\frac{1}{2}$ m. farther, <i>r. to Newcastle</i> 8 $\frac{1}{2}$.			
* WOOKE - - - -	3 $\frac{1}{4}$	160 $\frac{1}{4}$	<i>Tarporley</i> is a pleasant town, though small, and is chiefly remarkable for being the place where many of the principal gentlemen in the county assemble at an annual hunt.
<i>l. to Whitchurch</i> 13 $\frac{1}{2}$ m.; and to Drayton 7.			
Bridgemore, Cheshire -	2	162 $\frac{1}{4}$	<i>Dutton.</i> Dutton Hall, J. Egerton, Esq.
Walgherton - - - -	3	165 $\frac{1}{4}$	<i>Tarvin.</i> Three miles from Tarvin, on <i>r</i> , Ashton Heyes, H. A. Leicester, Esq.
Stapeley - - - -	1 $\frac{3}{4}$	167	<i>Vicar's Cross.</i> Half a mile from Vicar's Cross, on the <i>l</i> , at Christleton, Thomas Luce, Esq., and F. Claverley, Esq.
<i>Beyond Stapeley, r. to Newcastle.</i>			
* NAMPTWICH - -	2 $\frac{1}{4}$	169 $\frac{1}{4}$	<i>Boughton.</i> Boughton Hall, Rev. Weston Bayley.
<i>l. to Whitchurch</i> 10 m.; and to Drayton 12 $\frac{1}{2}$.			<i>Chester</i> is a large and ancient City, with a noble Bridge of twelve arches across the Dee. Here are eleven Parishes, nine Churches, a Cathedral, and an ancient Castle. The streets are spacious, and the houses, which are chiefly of timber, are built with piazzas before them. Chester has a constant communication with Ireland, and its two annual fairs are noted for the sale of Irish Linens.
Cross the Wever river.			
Acton - - - -	1	170 $\frac{1}{4}$	
Hurleston - - - -	1 $\frac{1}{4}$	171 $\frac{1}{2}$	
Barbridge - - - -	1 $\frac{1}{4}$	172 $\frac{1}{4}$	
Cross the Chester canal.			
Highway Side - - -	2 $\frac{1}{2}$	175 $\frac{1}{2}$	
* TARPORLEY - -	3	178 $\frac{1}{4}$	
<i>r. to Northwich</i> 10 m.			
Utkinton - - - -	1 $\frac{1}{2}$	179 $\frac{3}{4}$	
Clotton - - - -	1	180 $\frac{3}{4}$	
Dutton - - - -	1	181 $\frac{3}{4}$	
Tarvin - - - -	1 $\frac{1}{2}$	183 $\frac{1}{4}$	
<i>r. to Frodsham</i> 7 $\frac{1}{2}$ m. and to Northwich 12.			
Stanford Bridge - -	1 $\frac{1}{2}$	184 $\frac{3}{4}$	
Vicar's Cross - - -	1 $\frac{1}{4}$	186 $\frac{1}{2}$	
<i>r. to Frodsham</i> 9 $\frac{1}{2}$ m.			
Cross the Chester canal.			
Boughton - - - -	1 $\frac{1}{2}$	188	
<i>l. to Whitchurch</i> 19 m.			
* CHESTER - - -	1 $\frac{1}{4}$	189 $\frac{1}{4}$	
<i>r. to Frodsham</i> 11 m.; to Liverpool across the Ferry 18; and to Park Gate 12.			
Cross the river Dee.			

<i>A mile beyond Chester, l. to Wrexham 10½ m.</i>			<i>Hawarden.</i> Near, on r, Hawarden Castle, Lady Glynn; and on l, Hawarden Ease, William Boydel, Esq.
Cross the Ellesmere canal.			<i>Ewloe Castle.</i> Beyond, on r, Aston Hall, — Dundas, Esq.
Broughton, <i>Flintshire</i> -	4½	193¾	<i>Northorp.</i> Near, on l, Lower Sychtin, Rev. John Conway Potter; and beyond it, Middle Sychtin Hall, John Wynn, Esq. On r. of Northorp, at Kelstretton near the Sea, John Edwards, Esq., and near it, William Dicks, Esq.
<i>A little farther, l. to Mold 6½ m.</i>			<i>Halkin.</i> On l, Halkin Hall, Earl Grosvenor, and a little farther, Robert Hughes, Esq.
HAWARDEN - - -	2½	196¾	<i>Holywell.</i> Three miles beyond, on r, Whitford Church; close by it, Downing, the seat of the late celebrated traveller and historian, Thos. Pennant, Esq., now of his son, David Pennant, Esq.; about a quarter of a mile farther, Old Downing, Thos. Thomas, Esq.; and a mile beyond, near the Sea, Mostyn Hall, Sir Thomas Mostyn, Bart.
Ewloe Castle - - -	2½	198¾	<i>St. Asaph.</i> The Bishop's Palace. Going up the hill beyond, on l, Mr. Lloyd, of Cefn; on r, see Rhyddlan Castle, and farther on r, Sir John Williams. Two miles on l, Plasnewydd, Right Hon. Sir Arthur Paget, K. B. Four miles beyond St. Asaph, on r, Kinnel Hall, Rev. Edward Hughes, part-owner of the famous Copper Mine in Anglesea, called Parry's Mountain; and a little beyond, on l, Adwynt, J. Roberts, Esq.
Northorp - - -	2½	201¾	<i>Abergeley.</i> A mile beyond, on r, Gwrych, Robt. Hesketh, Esq.
<i>r. to Flint 3 m.; l. to Mold 3.</i>			<i>Aberconway.</i> The Castle. Near the Conway river, on r, Marl, the late Thomas Williams, Esq. M. P. for Marlow. This gentleman had a share in the celebrated Parry's Copper Mine in Anglesea, and the management of the whole Copper concern in the Island, Cornwall, &c.
Halkin - - -	2¾	204	<i>Beaumaris.</i> The Castle, and Lord Bulkeley.
<i>A mile farther, r. to Flint 2½ m.</i>			<i>Llandygau.</i> On r, Penrhyn, Lady Penrhyn. About a mile from Llandygau, on r, Lime Grove, Benjamin Wyatt, Esq.
* HOLYWELL - - -	3¾	207¾	<i>Bangor Ferry.</i> Near, on l, Gorphwysfa, Thos. Parry Jones, Esq.
<i>l. to Denbigh 12 m.</i>			<i>Llangefni.</i> Two miles before, on l,
Brick Kiln - - -	5¾	213½	
* ST. ASAPH - - -	4¼	217¾	
<i>l. to Denbigh 5¼ m.</i>			
Cross the Elwy river.			
<i>l. to Denbigh 5¼ m.</i>			
Llan St. Sior, or St. George's, <i>Denbighsh.</i>	4¾	222½	
ABERGELEY - - -	2¼	224¾	
Llandulas - - -	2¼	227	
Cross the Conway river.			
* ABERCONWAY,			
<i>Caernarvonshire</i> - -	9¼	236½	
<i>l. to Llanrust 12 m.</i>			
Over Penmaen Mawr Mountain to			
Aber - - -	9¼	245½	
<i>r. across the Lavan Sands and Ferry to Beaumaris 5¼ m. London to</i>			
* BEAUMARIS			
<i>250¾ m.</i>			
<i>From Beaumaris to Llangefni is 10 m.; thence to Holyhead, as below, &c. p. 154.</i>			
Llandygau - - -	3¾	249¾	
BANGOR - - -	2	251¾	
<i>l. to Caernarvon 9 m.</i>			
* Bangor Ferry - - -	1¼	252½	
Cross the Menai Strait, and enter Anglesea.			
Braint - - -	2¼	255	
<i>r. to Beaumaris 5 m.</i>			
Llangefni - - -	5¼	260¾	
<i>r. to Llanerchymedd 6½ m.</i>			
* Gywndi, or Halfway House - - -	5	265½	

Bodedern - - - -	4	269½	Hindrefraig, Mrs. Lloyd, and half a mile farther, on l, Tregarnedd, Samuel Grindley, Esq.
Llanynghenedl - - -	1½	270½	
Here the road divides; if the tide be out you may keep to the r. over the sands, otherwise turn to the l. to			
* HOLYHEAD - - -	7½	277½	Bodedern. Three quarters of a mile beyond, on r, at Baron Hill, Presaddfedd, Lord Bulkeley.

LONDON to AMPTHILL and BEDFORD, by LUTON.

* To ST. ALBANS, Herts, p. 149 - -	—	21½	Harpenden. Before, on r, Sandridge Lodge, G. S. Martin, Esq. At Harpenden, Harpenden Lodge, Colonel Hadden.
Harpenden, entrance of	4	25½	
Gibraltar Inn - - -	3½	29	Gibraltar Inn. On r, Luton Park, Marquis of Bute.
* LUTON, Bedfordsh.	2	31	Luton is noted for the manufacture of Straw Hats. In the Church is a curious hexagonal Gothic Font.
Cross the river Lea.			
Barton in the Clay - -	6½	37½	Barton in the Clay. Rev. Mr. Hawkins, and J. Stuart, Esq.
New Inn - - - -	1½	39½	Silsoe. On r, Wiest Park, Lady Lucas.
Silsoe - - - -	1½	40½	West End. A mile beyond, on r, Hawne Place, Lord Carteret.
Clophill - - - -	1½	42½	Amphill. Amphill Park, Earl of Upper Ossory.
l. to Maulden 1 m.; thence to Amphill 2. London to			Elstow. Elstow Lodge, Samuel Whitbread, Esq.
* AMPTHILL 45½ m.			
West End - - - -	2	44½	
Willshampstead - - -	2½	47	
Elstow - - - -	2½	49½	
l. to Amphill 6½ m.			
* BEDFORD - - - -	1½	51	

LONDON to AMPTHILL and BEDFORD, by DUNSTABLE.

* To DUNSTABLE, Bedfordshire, p. 149	—	33½	Dunstable is seated on a dry chalky Hill and is famous for its elegant Hats, Baskets, &c. made of Straw. It is a place of great antiquity: the Danes destroyed it, and it was rebuilt by Henry I.
r. to Houghton Regis -	1½	35	Houghton Regis. — Brandiff, Esq.
Chalgrave - - - -	2½	37½	Toddington. Beyond, on l, Toddington Park, Sir Michael Cromie, Bart.
Toddington - - - -	1	38½	Flitwick. Near, on r, R. Trevor, Esq.
Westoning - - - -	3	41½	Amphill. Beyond, on l, Amphill Park, Earl of Upper Ossory; on r, Houghton Park, Duke of Bedford.
Flitwick - - - -	1½	42½	Elstow. Elstow Lodge, Samuel Whitbread, Esq.
Dennel End - - - -	1	43½	
* AMPTHILL - - - -	1½	45½	
l. to Woburn 7½ m.			
Pass between Houghton and Amphill Parks to			
Houghton Conquest,			
T. G. - - - -	1½	46½	
Kempston Hardwick -	2½	49½	
Elstow - - - -	2½	51½	
r. to Luton 18½ m.			
* BEDFORD - - - -	1½	53½	

LONDON to AMPTHILL and BEDFORD, by WOBURN.

* To WOBURN, Bedfordshire, p. 149 - -	—	41½	Woburn. Woburn Abbey and Park,
Pass thro' Woburn Park to			Duke of Bedford. The neighbour-
Ridgemont - - - -	2	43½	hood of Woburn abounds with Ful-
Lidlington, T. G. - -	2½	46	lers'-earth, useful in the manufacture
Millbrook - - - -	1½	47½	of Cloth.
Here you may turn on the			Ridgemont. On l, Thomas Potter, Esq.
l, and leave Ampthill on			Lidlington, T. G. Near, on l, Brogbo-
the r, which will save			rough Park and Lidlington Park.
about a mile of distance;			
on r. to			
* AMPTHILL - - -	1½	49	
* BEDFORD, as p. 154	8	57	

LONDON to MARKET HARBOROUGH, by
WELLINGBOROUGH and KETTERING.

* To NEWPORT PAGNELL, Bucks, p. 149 - - - -	—	50	Olney. On r, Clifton, A. Small, Esq.; on l, Weston Underwood, G. Courtenay, Esq.
Through the town, l. to Northampton 16 m.			Bozeat. On l, Easton Mauduit, Lord Grey de Ruthyn; and about two miles from the road, on l, Castle Ashby, Earl of Northampton; and about two miles on r, Henwick House, Richard Orlebar, Esq.
Cross the river Ouse.			Wollaston. Rev. Septimus Hodgson.
Sherrington - - - -	2	52	Wellingborough. Entering Wellingborough, on l, Earl Brooke and Warwick.
Emberton - - - -	2	54	Great Harrowden. Earl Fitzwilliam. About two miles to the r. of Great Harrowden, at Finedon, Earl of Egmont.
Cross the Ouse river.			Isham. A mile to the l, at Orlingbury, A. Young, Esq., and the Rev. Mr. Whitenhurst. About a mile beyond Isham, and a mile to the l, at Pitchley, — Knightley, Esq.
Olney - - - -	1	55	Kettering. Two miles to the r, Boughton House, Lord Montague. About two miles beyond Kettering, on l, at Thorp Malso, T. C. Mansell, Esq.; on r, Glendon Hall, Mrs. Booth.
l. to Stoke Goldington 4 m.; thence to Northampton 11½; r. to Bedford 11½.			Rothwell. Late Serjeant Hill. About two miles to the r. of Rothwell, at Rushton, Hon. Mrs. Cockayne.
Warrington - - - -	1½	56½	
Bozeat, Northamptonsh.	3½	60	
Wollaston - - - -	3	63	
Long Bridge - - - -	3	66	
Cross the river Nen.			
* WELLINGBOROUGH - - - -	1	67	
l. to Northampton 11 m.; r. to Thrapston 11.			
Great Harrowden - -	1½	68½	
Isham - - - -	2	70½	
Within ¼ m. of Kettering, r. to Thrapston 8½ m.; and to Higham Ferrers 9.			
* KETTERING - - -	3½	74	
r. to Uppingham 14½ m.			
Rothwell, or Rowell -	4	78	
Deaborough - - - -	1½	79½	
The Fox Inn - - - -	2	81½	

Little Bowden - - -	3	84½	Little Bowden. Between the Fox Inn and Little Bowden, on r, Dingely, late John Peach Hungerford, Esq.
Beyond Little Bowden, l. to Northampton 17 m.			
Cross the Weland river.			
* MARKET HARBO-ROUGH, M. H. Leicestershire - - -	¾	85½	Market Harborough is seated on the Weland river, about nine miles from its source. Here is a neat Market-house, built by the late Earl of Harborough.

LONDON to RUGBY, by NORTHAMPTON.

* To NORTHAMPTON, Northamptonshire, p. 149 - - -	—	66	try by Dunchurch 13½ m.; r. to
Cross the Union canal.			* RUGBY - - - - 2½ 85
l. to Daventry 11 m.			
Dallington - - - -	1½	67½	Dallington. R. Blencowe, Esq.
Harlestone - - - -	2½	70	Harlestone. On l, Robert Andrews, Esq. A mile beyond Harlestone, on l, Althorpe Park, Earl Spencer; on r, at Holdenby, or Holmby, Holmby House, where King Charles I. was imprisoned by the Parliament forces.
East Haddon - - - -	3½	73½	
West Haddon - - - -	3½	77	East Haddon. H. Sawbridge, Esq. Between West Haddon and Crick, on l, Silsworth Lodge.
Crick - - - -	2½	79½	Rugby. A celebrated Grammar School, of which the Rev. Dr. Wooll is master.
A mile farther, r. to Lutterworth 9 m.; l. to Daventry 7.			
Cross the Oxford canal.			
Hill Morton, Warwicksh. - - -	3	82½	
A mile farther, l. to Coven-			

LONDON to LEICESTER, by WELFORD.

* To Welford, Northamptonshire, p. 150 - - -	—	80½	63 The annexed road to Leicester is better than that through Market Harborough, and nearer by a mile: see the Mail Coach road from London to Carlisle.
Husbands' Bosworth, Leicestershire - - -	2½	83	
r. to Market Harborough 6 m.; l. to Lutterworth 7.			Husbands' Bosworth. F. Turville, Esq.
Shearsby - - - -	4¾	87¾	Wigston. Beyond, on r, at Knighton, Knighton Lodge, Sir Edmund Cradock Hartopp, Bart. Within a mile of Leicester, on l, at Branston, Branston Hall, C. Winstanley, Esq.
Cross the Union canal.			
Wigston - - - -	5¼	93	
* LEICESTER - - -	3½	96½	

LONDON to BURTON UPON TRENT, by HINCKLEY and ASHEY-DE-LA-ZOUCH.

* To HINCKLEY, Leicestershire, p. 150 - - -	—	99½	Hinckley commands a fine view of the surrounding country. It has a large Church, with a lofty Spire, and had formerly a Castle, the residence of John of Gaunt. Here is a considerable manufacture of Stockings.
Stapleton - - - -	3	102½	Market Bosworth. Bosworth House, Mrs. Pochin. Near this place was fought the famous battle in which King Richard III. was killed.
Cadeby - - - -	2½	105	
l. to Market Bosworth 1½ m. London to			
MARKET BOSWORTH 106½ m.			

Osbaston - - - - -	1½	106½	Cross the river Trent.	
Nailston - - - - -	1½	109	* BURTON UPON	
Ibstock - - - - -	2½	110½	TRENT, Staffordsh.	2½ 124½
<i>Just before Ravenstone, r. to Leicester 14 m.</i>				
Ravenstone - - - - -	2½	112½	Osbaston. Osbaston Hall, J. Cockshutt, Esq.	
<i>Near Ashby-de-la-Zouch, r. to Loughborough 12 m.; and to Nottingham 19½.</i>				
* ASHBY-DE-LA ZOUCH - - - - -	3	115½	Ashby-de-la-Zouch. The ruins of the Earl of Huntingdon's Castle, where King James I, with his whole Court, resided for several days.	
<i>l. to Tamworth 13½ m.</i>				
Butt House, <i>Derbysh.</i> -	3½	119½	Bradby. Bradby Hall, Earl of Chesterfield.	
<i>r. to Hartsborn 1½ m.; l. to Measham 5; a little farther, l. to Caldwell 4½.</i>				
Midway Houses - - -	1½	120½	Burton upon Trent. Drakelow, Sir —	
Stag and Hounds, <i>Bradby Park</i> -	1½	122	Gresley, Bart. Here is a large dining-room, painted in exquisite landscapes, by Paul Sandby, Esq. On l. of Burton upon Trent, Sinai Park, Earl of Uxbridge.	
<i>Near Burton upon Trent, l. to Atherstone 19 m.</i>				

LONDON to BURTON UPON TRENT, by COVENTRY, NUNEATON, and ATHERSTONE.

* To COVENTRY, Warwickshire. See the road to Liverpool, p. 160 - - - - -	—	91	Grendon. In the road to Tamworth late Lord Robert Bertie.	
Cross the Coventry canal.			Polesworth. On r, in the Tamworth road, Biamcote, Sir Francis Burdett, Bart.	
Foleshill - - - - -	2	93	Tamworth. An ancient Castle, belonging to the Marquis Townshend.	
Cross the Coventry canal.			Sheepy. Lady Carhampton, E. Wilmot, Esq., and Rev. Dr. Fell.	
Longford - - - - -	1	94	Twycross. About two miles beyond, on r, Gopsall Hall, the Hon. — Curzon, son to Baroness Howe. Here is a magnificent collection of paintings left by Mr. Jennings.	
Cross the Coventry canal.			Snareston. S. Madden, Esq. About two miles to the l. of Snareston, at Great Appleby, G. Moore, Esq. Two miles beyond Snareston, in the road to Ashby-de-la-Zouch, at Measham, J. Wilkes, Esq., and William Hill, Esq.	
Bedworth - - - - -	2	96		
Cross the Coventry canal.				
Griff - - - - -	1½	97½		
Cross the Coventry canal.				
Chilvers Coton - - -	1½	99½		
* NUNEATON - - -	½	99½		
<i>r. to Hinckley 5 m.</i>				
Cross the Coventry canal.				
* ATHERSTONE -	5½	105½		
<i>A mile farther, l. to Grendon 2 m.; thence to Polesworth 2; to Glass Gate 2½; and to Tamworth 1½. London to</i>				
* TAMWORTH 114½ m.				
Sheepy, <i>Leicestersh.</i> -	3	108½		
Twycross - - - - -	2½	110½		
Snareston - - - - -	3½	114		

Cross the Mease river.

* **Measham, Union Inn**
l. to Tamworth 10 m.; r.
cross the canal to Ashby-
de-la-Zouch 3½. London
to

* **ASHBY-DE-LA-
ZOUCH** 119 m.

Forward to

Crickett's Inn - - - 2 117½

Over Seal - - - 1½ 119

Castle Greasley, Derbysh. 2 121

Stanton - - - 2 123

Stapenhill - - - 1 124

Near Burton upon Trent, r.
to Ashby-de-la-Zouch 8½
m.

Cross the river Trent.

* **BURTON UPON
TRENT, Staffordsh.**

1½ 115½

OR,

To Twycross, Leic. p. 157

Appleby - - - 3 113½

A little farther, r. to Ashby-
de-la-Zouch 5½ m.; l. to
Tamworth 8.

Stretton - - - 2 115½

Crickett's Inn - - - 1 116½

* **BURTON UPON
TRENT, Staffordsh.**

as in the adjoining col. 7½ 123½

Over Seal. J. Jervis, Esq., and Rev.
W. Gresley.

Burton upon Trent has a fine Bridge over
the Trent, a quarter of a mile in length,
built of free-stone, and supported by
thirty-seven arches. This place is ce-
lebrated for its excellent Ale, great
quantities of which are sent down the
river to Hull, and exported thence to
other parts of the kingdom, and abroad.

¾ 124¾

LONDON to BURTON UPON TRENT, by TAMWORTH.

* To **TAMWORTH,**
Staffordshire, p. 151

Elford - - - 4½ 120

Cross the Tame river.

4 m. beyond Elford, l. to
Lichfield 5½ m.

Wichnor Bridge Inn - 4½ 124½

Cross the Trent river.

Branston, T. G. - - 3¾ 128½

Cross the Burton canal.

* **BURTON UPON
TRENT, M. H.** - - 2½ 130½

— 115½

Elford. On l, Fisherwick Park, for-
merly Marquis of Donegall; and El-
ford Hall, Viscountess Andover.

Wichnor Bridge Inn. On l, Wichnor
Lodge, — Levett, Esq.; on r, Catton
Hall, E. Horton, Esq.

Branston. On r, across the Trent,
Drakelow, Sir — Gresley, Bart.; and
Walton, Major Desbrowe.

Burton upon Trent. On r, Stapenhill,
Mrs. Henshaw.

LONDON to HALTON.

To Tarvin, Cheshire,
p. 152 - - - — 183½

Ashton - - - 2 185½

Alvanley - - - 3¾ 189

Netherton - - - 2 191

l. to Chester 10 m.

* **FRODSHAM** - - 1 192

Cross the Wever river.

Sutton - - - 2 194

Forward to Warrington 7½
m.; l. to

HALTON - - - 1½ 195½

— 183½

Ashton. About a mile beyond, on r,
Ashton Hayes, H. Leicester, Esq.

Frodsham. D. Ashley, Esq.

Sutton. On r, Aston Hall, H. Aston,
Esq. Halfway between Sutton and
Halton, on l, Hallwood, R. Newton,
Esq.

Halton. Beyond, on the north of the
Grand Trunk canal, Norton Hall, T.
Brooke, Esq.

LONDON to RUTHEN, by CHESTER.


* To CHESTER, Cheshire, p. 152 - -	—	189 $\frac{1}{4}$	Llanbeder Hall - -	6 $\frac{1}{2}$ 207 $\frac{3}{4}$
Broughton, Flintshire -	4 $\frac{1}{2}$	193 $\frac{3}{4}$	* RUTHEN, Denbighsh.	1 $\frac{1}{2}$ 209 $\frac{1}{4}$
r. to Holywell 14 m.			Broughton. On l, Broughton Hall,	
Within a mile of Mold, l.			Rev. Mr. Bayley.	
to Wrexham 11 $\frac{1}{4}$ m.			Mold. A mile and three quarters be-	
* MOLD - - - -	7 $\frac{1}{2}$	201 $\frac{1}{4}$	yond, on l, Fron, Rev. Mr. Williams.	
r. to Flint 6 $\frac{1}{2}$ m.; and to			Llanbeder Hall. Rev. Mr. Thelwall.	
Denbigh 16 $\frac{1}{2}$.				

LONDON to LIVERPOOL, by DUNSTABLE, STONEY STRATFORD, DAVENTRY, COVENTRY, COLESHILL, LICHFIELD, STONE, CONGLETON, KNUTSFORD, and WARRINGTON.

MAIL COACH ROAD, PRINCIPALLY N. M.

* To DUNSTABLE, Bedfordshire, p. 143	—	33 $\frac{1}{2}$	Hockliffe. Beyond, on l, Battlesden	
Hockliffe - - - -	4	37 $\frac{1}{2}$	Park, Lady Page Turner; and on r,	
r. to Woburn 4 $\frac{1}{2}$ m.; l. to			Milton Bryant, Sir H. Inglis, Bart.	
Leighton Buzzard 3 $\frac{1}{2}$.			Brickhill. Near, W. H. Hanmer, Esq.;	
London to			on l, Duncombe Place, P. D. Paunce-	
* LEIGHTON BUZZARD 41 m.			fort, Esq.	
* Brickhill, Bucks - -	5 $\frac{1}{2}$	43	Stoney Stratford. On r, Wolverton,	
Cross the Grand Junction			T. Harrison, Esq.; and on l, Thorn-	
Canal.			ton Hall, T. Sheppard, Esq.	
Fenny Stratford - -	2	45	Old Stratford. On r, Cosgrove, Major	
Hartford Bridge - -	2	47	Mansell.	
Shenley, entrance of -	1 $\frac{1}{2}$	48 $\frac{1}{2}$	Potterspury. Beyond, on l, Wakefield	
* STONEY STRAT-			Lodge, Duke of Grafton.	
FORD - - - -	3 $\frac{1}{2}$	52	Heavencot. On r, Stoke Park, L. Ver-	
Cross the river Ouse and the			non, Esq.; and on l, at Whittlebury,	
Grand Junction Canal.			Rev. H. Beauclerk.	
r. to Northampton 14 m.			Towcester. On r, Easton Neston, Earl	
Old Stratford, North-			of Pomfret. About a mile and a half	
amptonshire - - -	2 $\frac{3}{4}$	52 $\frac{3}{4}$	from Towcester, on l, Bradden, C.	
Potterspury - - - -	2	54 $\frac{1}{4}$	Ives, Esq.	
Heavencot - - - -	4 $\frac{1}{4}$	59	Foster's Booth. Two miles from it, on	
* TOWCESTER - - -	2 $\frac{3}{4}$	59 $\frac{3}{4}$	r, Bugbroke, — Warren, Esq.; and	
l. to Brackley 11 m.			about a mile farther, at Lower Hey-	
Cross the Tone river.			ford, J. Deval, Esq.	
r. to Northampton 9.			Weedon Beck. A great ordnance dépôt	
Foster's Booth - - -	4	63 $\frac{3}{4}$	and barracks. On l, Stowe, Rev. Dr.	
r. to Northampton 7 m.; l.			Lloyd, and on r, Flower, R. Kirby,	
to Brackley 17.			Esq. About three miles beyond Wee-	
Weedon Beck - - -	4	67 $\frac{3}{4}$	don, on l, at a considerable distance	
Cross the Grand Junction			from the road, Fawsley Park, Rev. Sir	
Canal.			John Knightley, Bart.	
r. along the Watling Street				

road to Atherstone $35\frac{1}{2}$ m.; and to Northampton 9.					
* DAVENTRY - - -	$4\frac{1}{4}$	72			Daventry. Near, on r, Burrow Hill, a Roman Camp. At Daventry, on r, Norton, — Bretton, Esq.; and just beyond it, on l, Arbury Hill, Rev. Mr. Parkhurst. A mile and a half beyond Daventry, on r, at Welton, Welton Place, John Clarke, Esq.
l. to Southam $10\frac{1}{2}$ m.; and to Banbury $16\frac{1}{2}$; r. to Lutterworth 16.					
Cross the Grand Junction Canal.					
Braunston - - - -	$3\frac{1}{4}$	$75\frac{1}{4}$			Ryton. On r, Combe Abbey, Earl of Craven.
Cross the Grand Junction Canal.					
Willoughby, Warwicksh.	$1\frac{1}{2}$	$76\frac{1}{2}$			Willenhall. On l, at Baginton, W. D. Bromley, Esq.
* Dunchurch - - -	$3\frac{3}{4}$	$80\frac{1}{4}$			
r. to Rugby $2\frac{1}{2}$ m. London to					Coventry. Francis Parrott, Esq. Coventry is governed by a Mayor, has three Parish Churches, two Free-schools, and several Hospitals. The houses, which are chiefly built of wood and plaster, with one story projecting over another, have a mean appearance. Its principal manufacture is Silk Ribbons: some Gauzes, Camblets, and Stuffs, are also made here.
* RUGBY $82\frac{3}{4}$ m.					
Dunsmore Heath, Blue					
Boar - - - - -	$2\frac{1}{4}$	$82\frac{1}{2}$			
Cross the Fosse-way.					
Knightly Cross - - -	3	$85\frac{1}{2}$			
Ryton - - - - -	$1\frac{1}{4}$	$86\frac{3}{4}$			
Finford Bridge - - -	1	$87\frac{3}{4}$			
l. to Southam 9 m.					
Cross the Avon river.					
Willenhall - - - -	1	$88\frac{3}{4}$			Whitley Bridge. On l, Lord Wood.
Cross the Sow river.					
Whitley Bridge - - -	$\frac{3}{4}$	$89\frac{1}{2}$			Allesley. Near, on l, Earl of Clonmell.
* COVENTRY - - -	$1\frac{1}{2}$	91			Meriden. A red brick house, late Sir Rl. Hill, Bart.; and opposite the Inn, Wrottesley Digby, Esq., Recorder of Lichfield.
r. to Lutterworth $15\frac{1}{2}$ m.; to Nuneaton $8\frac{1}{4}$; and to Tamworth 18; l. to Kenilworth 5; and thence to Warwick $5\frac{1}{4}$.					Stone Bridge. On r, Packington Hall, Earl of Aylesford.
Allesley, or Ausley -	$2\frac{3}{4}$	$93\frac{3}{4}$			
* Meriden - - - -	$3\frac{1}{2}$	$97\frac{1}{4}$			Coleshill. On r, Blithe Hall, W. Dugdale, Esq.; on l, Earl of Digby. Cole-shill is seated on the side of a hill, on the river Coln, over which there is a Stone Bridge. From the Church-yard is an extensive prospect.
* Stone Bridge - - -	2	$99\frac{1}{4}$			
l. to Warwick 14 m.; and to Birmingham $9\frac{1}{2}$. London to					
* BIRMINGHAM $108\frac{3}{4}$ m.					
A mile farther, l. to Castle Bromwich 6 m.; and thence to Whitchurch, Chester, &c.; r. to					
* COLESHILL - - -	4	$103\frac{1}{4}$			Curdworth Bridge. On r, Hams Hall, C. B. Adderley, Esq.
r. to Atherstone 10 m.; l. to Birmingham $10\frac{1}{2}$.					
Curdworth Bridge - -	2	$105\frac{1}{4}$			Wishaw. Just beyond the Green Man, near Wishaw, on r, Moxhall Hall, A. Hacket, Esq.; and about two miles farther, on r, Middleton Hall, Lord Middleton.
Cross the river Tame.					
Wishaw, Green Man -	2	$107\frac{1}{4}$			Basset's Pole. About a mile beyond, on r, Canwell Hall, Sir R. Lawley, Bart.; and a mile beyond, Hints, W. H. C. Floyer, Esq.
r. to Tamworth $5\frac{1}{4}$ m.; l. to Basset's Pole, Staffordsh.	4	$111\frac{1}{4}$			

<i>r. to Tamworth 5 m.; l. to Sutton 2½.</i>		
Weeford - - - - -	3	114½
Swinfen - - - - -	1½	116
<i>r. to Atherstone 12 m.</i>		
<i>A mile farther, r. to Tamworth 6 m.; and to Burton upon Trent 11½.</i>		
* LICHFIELD - - -	2½	118½
 This road to Lichfield is 5½ m. nearer than by the route of the Chester Mail Coach, through Northampton and Lutterworth. From Lichfield roads branch on the r. to Derby 23½ m.; to Ashborn 24; and to Abbots Bromley 10½; on l. to Birmingham 15½; and to Walsall 9.		
Longdon Green - - -	3¼	121½
Longdon - - - - -	¾	122¼
Brereton, or Bruerton -	2	124¼
RUGELEY - - - - -	1½	125¾
* Wolseley Bridge - -	2½	128
<i>l. to Stafford 7½ m.</i>		
Cross the river Trent, and the Trent and Mersey canal.		
Colwich - - - - -	¾	128¾
Great Haywood - - -	1½	130½
Shirleywich - - - - -	2½	132¾
Weston - - - - -	¾	133½
* Sandon - - - - -	2½	136
<i>l. to Stafford 5½ m.</i>		
<i>A little farther, r. to Leek 19 m.</i>		
Stoke - - - - -	3¼	139½
* STONE, M. H. - - -	1	140½
<i>r. to Leek 16½ m.; to Cheadle 10; l. to Stafford 7½; and to Eccleshall 6.</i>		
Cross the Grand Trunk canal and the river Trent to		
Darlaston - - - - -	1½	141¾
<i>l. to Chester by Moore and Nantwich 50 m.</i>		
Titton, Mill - - - - -	2	143¾
<i>r. to Cheadle 10½ m.</i>		
Cross the river Trent.		
* Trentham, Inn - - -	1¾	145½
<i>r. to Cheadle 9½ m.; l. to Drayton 13.</i>		
Handford, the 6th m. stone	¾	146½

Swinfen. On *r.*, Swinfen House, J. Swinfen, Esq.; a little farther, Freeford, R. Dyott, Esq.

Lichfield produced in the last century three celebrated persons, Dr. Samuel Johnson, Dr. James, the Inventor of the Fever Powder, and David Garrick, Esq. Three miles from Lichfield, on *r.*, Liswiss Hall, Franc. Cobb, Esq.; and about a mile farther, on *l.*, Beaudesart Park, Earl of Uxbridge.

Brereton. On *r.*, Rev. G. Talbot.

Rugeley. On *l.*, Hagley, Lord Viscount Curzon.

Wolseley Bridge. On *l.*, Wolseley Hall, Sir William Wolseley, Bart.; and opposite to it, on *r.*, a handsome brick House, — — —; a little farther, on *r.*, Bishton Hall, John Sparrow, Esq. Between Wolseley Bridge and Colwich, on *l.*, Oak Hedge, Mrs. Anson.

Colwich. On *r.*, Mount Pleasant, T. Sellick Brome, Esq.

Haywood. On *l.*, Shugborough, Lord Anson, a fine building, with a great variety of wood and water. A mile beyond Haywood, on *l.*, at Tixall, Thomas Clifford, Esq.

Shirleywich. Near, on *l.*, at Ingestry, Ingestry Hall, Earl of Talbot.

Sandon. On *r.*, Sandon Hall, Lord Harrowby; and about four miles to the *r.*, Chartley Castle, Earl of Ferrers, an ancient seat.

Stoke. On *l.*, Aston Hall, Earl St. Vincent.

Darlaston. On *r.*, Mayford Hall, Wm. Jarvis, Esq.; and on *l.*, near the one mile-stone, Darlaston Hall, John Jarvis, Esq., elder brother of Earl St. Vincent. Beyond Darlaston, about two miles to the *l.*, at Swinnerton, Swinnerton Hall, B. Fitzherbert, Esq.

Titton. On *r.*, at Barlaston, Barlaston Hall, Thomas Mills, Esq.

Trentham. On *l.*, Trentham Hall, Marquis of Stafford.

Cross the Handford canal, and the river Trent.					
Black Lion Inn - - -	$\frac{3}{4}$	147			Black Lion Inn. Beyond, on l, Joseph Booth, Esq.
r. to Stoke upon Trent 1 m.					Newcastle. About two miles on r, Etruria, the celebrated Pottery and House of Josiah Wedgewood, Esq. Between Newcastle and Dimsdale r. G., on l, Cotton Works, belonging to Mr. Thomas. The chief manufacture at Newcastle is Hats.
* NEWCASTLE UNDER LINE, Church	$2\frac{1}{4}$	$149\frac{1}{4}$			Chesterton. Near, on r, Bradwell Hall, Wm. Sneyd, Esq.
From Newcastle roads branch on the r. to Leek $11\frac{1}{2}$ m.; to Cheddle $11\frac{1}{4}$; and to Uttoxeter $17\frac{1}{4}$; on l. to Drayton $14\frac{1}{4}$; to Whitchurch 22; and to Nantwich 15.					Lawton. On l, Lawton Hall, John Lawton, Esq.
Cross the New canal.					Morton Hall. — Done, Esq.
Dimsdale, T. G. - - -	$1\frac{1}{4}$	$150\frac{1}{2}$			Congleton. On r, William Lavender, Esq., and Nath. Pallerman, Esq.; on l, N. M. Pattison, Esq. Two miles beyond Congleton, on r, Heaton Hall, James Newton, Esq. Congleton is a neat clean town, seated on the Dane river, and is governed by a Mayor. It has two Churches, but the principal one is two miles distant. Here is a large Silk Mill, which employs a great number of hands.
Chesterton - - - -	1	$151\frac{1}{2}$			Siddington, T. G. A mile and three quarters beyond, on l, Capesthorpe Hall, D. Davenport, Esq.
l. to Nantwich $12\frac{1}{2}$ m.					Ollerton Gates. A mile beyond, on r, Booth Hall, P. Legh, Esq.
* Talk on the Hill,					Knutsford is divided into two parts, called the Upper and Lower Town; the Church is in the Higher Town. Knutsford is said to have derived its name from King Canute, or Knute, who forded a branch of the Birken river near this place, and gained a victory in the adjoining fields. About two miles on l, Tabley, Sir John Fleming Leicester, Bart. Between Knutsford and Mere, on r, Tatton Park, W. T. Egerton, Esq.
Chapel - - - -	$2\frac{1}{2}$	154			
A little farther, l. to Knutsford 18 m.					
Cross the Grand Trunk canal.					
Lawton, Cheshire, Red Bull Inn - - - -	$1\frac{1}{2}$	$155\frac{1}{2}$			
r. to Burslem $5\frac{1}{2}$ m.; l. to Middlewich $11\frac{1}{4}$; and to Knutsford by Holmes Chapel $17\frac{1}{4}$; r. to					
Morton Hall - - -	3	$158\frac{1}{2}$			
Astbury, Church - -	$1\frac{1}{2}$	160			
* CONGLETON, Church - - - -	$1\frac{1}{2}$	$161\frac{1}{2}$			
r. to Leek $9\frac{1}{2}$ m.; and to Buxton 16; thence to Tydeswell 7.					
Cross the river Dane.					
Beyond Congleton, T. G. r. to Macclesfield 8 m.					
Morton, Davenport Arms	$3\frac{3}{4}$	$165\frac{1}{4}$			
Siddington, T. G. - -	1	$166\frac{1}{4}$			
$2\frac{3}{4}$ m. farther, r. to Macclesfield 5 m.; forward to Wilmslow $5\frac{1}{4}$; and thence to Manchester $12\frac{1}{4}$; l. to					
Chelford - - - -	$4\frac{1}{2}$	$170\frac{3}{4}$			
Ollerton Gates - - -	3	$173\frac{3}{4}$			
* KNUTSFORD, M. H.	$2\frac{1}{4}$	176			
l. to Newcastle under Line by Holmes Chapel 24 m.; and to Northwich 7.					
Mere - - - -	$2\frac{3}{4}$	$178\frac{1}{2}$			Mere. Beyond, on l, Mere Hall, T. L. Brooke, Esq.
l. to Northwich 7 m.; r. to Altringham 5.					High Leigh. On r, George Leigh, Esq.
High Leigh - - - -	$2\frac{1}{4}$	181			

Duke of Bridgewater's Canal - - - - -	3 $\frac{1}{2}$	184 $\frac{1}{2}$	Warrington. Between Warrington and Sankey Bridge, on r, Bank Hall, Thomas Patten, Esq.
Latchford - - - - -	1 $\frac{1}{2}$	186 $\frac{1}{2}$	Sankey Bridge. On r, on the banks of the Sankey Navigation, Bewsey Hall, — Atherstone, Esq. A mile and a half beyond Sankey, on r, Bold Hall, Mrs. Bold.
$\frac{1}{4}$ m. farther, l. to Chester 20 m.			Rainhill. Near, on l, — Faulkner, Esq. About a mile beyond Rainhill, on l, Rainhill Hall, — Lancaster, Esq.
Cross the Mersey river, and enter Lancashire.			Prescot. Within a mile of Prescot, on l, Red Hall, R. Willis, Esq. On r. of Prescot, Knowsley Park, Earl of Derby. A mile beyond Prescot, on l, Red Hazles, John Chorley, Esq.
* WARRINGTON, entrance, Lancashire -	1 $\frac{1}{2}$	187 $\frac{3}{4}$	Knotty Ash. On l, Woolton Hall, Nicholas Ashton, Esq.
Forward to Newton 5 m.; r. to Manchester 18 $\frac{1}{2}$; l. to Sankey Bridge - - - - -	1 $\frac{1}{2}$	189	Liverpool. Within two miles of Liverpool, on l, Fairfield, — Faulkner, Esq. Near Liverpool, on l, a new house, called Gilead House, Dr. Solomon, well known as the proprietor of a medicine, called Balm of Gilead.
Cross the Sankey Navigation. $\frac{1}{2}$ m. farther, l. through Penketh to Liverpool 14 $\frac{1}{2}$ m.			
Sankey - - - - -	1	190	
Rainhill - - - - -	4 $\frac{1}{2}$	194 $\frac{1}{2}$	
* PRESCOT, Church r. to Wigan 14 m.	3	197 $\frac{1}{2}$	
Knotty Ash - - - - -	4	201 $\frac{1}{2}$	
A little farther, l. to Warrington by Penketh 11 $\frac{1}{2}$ m.			
* LIVERPOOL - - - - -	4	205 $\frac{1}{2}$	

LONDON to WARRINGTON, by NORTHWICH.

To Lawton, Cheshire, p. 162 - - - - -	—	155 $\frac{1}{2}$	Church Lawton. Near, the Salt Works.
r. to Warrington by Congleton and Knutsford 32 $\frac{1}{2}$ m.			Lawton Gate. On r, — Morris, Esq.
Cross the Grand Trunk canal.			Sandbach. Before, on r. T. Twemlow, Esq. At Sandbach, on r, Mrs. Wells; on l. Belle Vue, Mrs. Wilson. One mile on l, Wheelock, Rev. W. Bayley, and the Salt Works; and one mile on r, Bradwall Hall, Dr. Latham.
Lawton Gate - - - - -	1	156 $\frac{1}{2}$	Booth Lane Head. or Boothville. Before, on l, Abbeyfield, Col. Ford. At Boothville, King Charles's Forces met those of the Parliament, and drove them back to Middlewich.
Or Or you may turn on l. at Talk on the Hill, p. 162, leaving Church Lawton on r, which will save above a mile of distance.			Middlewich. The Salt Works. On r. of Middlewich, Kinderton Hall, T. Trafford, Esq. About a mile beyond Middlewich, on r, Spittle Hill, C. Leicester, Esq.
Cross the Grand Trunk canal. r. to Knutsford by Holmes Chapel 16 m.; and thence to Warrington 11 $\frac{1}{2}$; l. to Oddrode - - - - -	1 $\frac{1}{2}$	157 $\frac{3}{4}$	Bostock. Bostock Hall, T. France, Esq.
Dean Hill - - - - -	2 $\frac{1}{2}$	160	High Bostock Green. Beyond, on r, Whatcroft, J. Topping, Esq.
* SANDBACH - - - - -	1 $\frac{1}{2}$	161 $\frac{1}{4}$	Davenham. T. Bridge, Esq. On l. of Davenham, is the Vale Royal of England, T. Cholmondeley, Esq.
l. to Nantwich 10 m.			
Booth Lane Head - - - - -	1 $\frac{3}{4}$	163 $\frac{1}{2}$	
Grand Trunk Canal - - - - -	1 $\frac{1}{2}$	165	
* MIDDLEWICH - - - - -	1 $\frac{1}{2}$	166 $\frac{1}{2}$	
Cross the Wheelock river.			
Lower Bostock Green - - - - -	2 $\frac{1}{2}$	169	
High Bostock Green - - - - -	$\frac{1}{2}$	169 $\frac{1}{2}$	
Davenham - - - - -	1 $\frac{1}{2}$	171 $\frac{1}{2}$	

Near Northwich, cross the
Wever river.

* **NORTHWICH** - -

l. to Chester 18 m.; *r.* to
Knutsford 7; and to Al-
tringham 13.

Great Budworth - -

Higher Whitley - -

Stretton - - - -

Duke of Bridgewater's

Canal - - - -

Wilder's Pool - - -

A little farther, l. to Chester
19½ m.

Near the Mersey river, r. to
Knutsford 11¼ m.

Cross the Mersey river, and
enter Lancashire.

* **WARRINGTON**,

Lancashire - - -

Northwich. Salt Works, and immense
Mines of Fossil Salt, well worth vi-
siting. Beyond Northwich, on *l.*
Winnington, Lord Penrhyn.

Great Budworth. On *r.* Marbury, T.
S. Barry, Esq.; and about a mile far-
ther, on *r.* Belmont, another seat of
T. S. Barry, Esq. Near two miles
beyond Great Budworth, on *r.* the
Pole, G. Eaton, Esq.


LONDON to WARRINGTON, by HOLMES CHAPEL.

To Lawton, Cheshire,
p. 162 - - - -

r. to Warrington by Con-
gleton 32¼ m.

Cross the Grand Trunk canal.

Lawton Gate - - -

 See the preceding page.

Cross the Grand Trunk canal.

l. to Warrington by Middle-
wich 27¾ m.

Smallwood - - - -

Brown Edge - - - -

Brereton Green - - -

Holmes Chapel - - -

Cross the Dane river.

Cranage - - - -

l. to Great Budworth 7¼ m.;
thence to Warrington (*a-*
bove) 8. London to

* **WARRINGTON**

181¼ m.

Allostock - - - -

Bexton - - - -

* **KNUTSFORD** - - -

r. to Macclesfield 12 m.;
to Congleton 14½; *l.* to
Northwich 7.

* **WARRINGTON**,

p. 162 and 163 - -

Lowton Gate. About a mile beyond,
on *r.* Rhode Hall, Edw. Wilbraham
Bootle, Esq.

Brown Edge. A mile beyond, Brereton
Hall, a handsome old Gothic struc-
ture, — Bracebridge, Esq.

Holmes Chapel. Beyond, on *r.* the
Hermitage, — Hall, Esq.

Allostock. Beyond, on *r.* Peover Hall,
Sir H. Mainwaring, Bart.

Bexton. Near, on *l.* Toft Hall, George
Leycester, Esq.

Knutsford. On *l.* Tabley, Sir J. Fle-
ming Leicester, Bart.

Warrington has a good Market, and a
fine Stone Bridge across the Mersey.
The Church contains some good Mo-
numents. Here are manufactories of
Sail Cloths, Copper Work, Pins, &c.
Warrington formerly contained a Pres-
byterian Academy, conducted on a
plan similar to the Universities; it is
now a large School of considerable ce-
lebrity.

LONDON to PRESTON and POULTON, by WIGAN.

* To WARRINGTON, Lancashire, p. 163 -	—	187 $\frac{3}{4}$	Singleton - - - -	3	231
Langford Bridge - -	1	188 $\frac{3}{4}$	POULTON IN THE		
Holme - - - -	1 $\frac{1}{2}$	190 $\frac{1}{4}$	FYLDE - - - -	2 $\frac{1}{4}$	233 $\frac{1}{4}$
Winwick - - - -	$\frac{1}{2}$	190 $\frac{3}{4}$	Langford Bridge. On r, Orford Hall, John Blackburne, Esq.		
NEWTON - - - -	2	192 $\frac{3}{4}$	Winwick is the richest Rectory in En- gland, being near £3,000 a year, in the gift of the Earl of Derby. On l. of Winwick, Winwick Hall, Rev. G. Hornby.		
r. to Leigh 6 $\frac{1}{2}$ m. London to LEIGH 199 m.			Newton. Near, on r, Newton Park, Meyrick Bankes, Esq. On r. of New- ton, Golborn Hall, T. Legh, Esq.; and about a mile farther, on r, Haydock Hall, T. Legh, Esq.		
Ashton - - - -	2 $\frac{1}{2}$	195 $\frac{1}{4}$	Ashton. About two miles to the l, Ashton Park, Dowager Lady Gerrard; and farther to the l, Garswood Hall, Sir Wm. Gerrard, Bart.		
l. to Prescott 9 $\frac{1}{4}$ m.; and thence to Liverpool 8.			Goose Green. On r, Hawkley, B. Mo- lyneux, Esq.; and on l, Worseley Hall, — Worseley, Esq.		
Goose Green - - -	2 $\frac{1}{2}$	197 $\frac{3}{4}$	Wigan. About two miles beyond, on r, Haigh Hall, Earl of Balcarras.		
Liverpool Canal - -	1 $\frac{1}{2}$	199 $\frac{1}{4}$	Standish. On l, Standish Hall, E. T. Standish, Esq. Beyond Standish, on r, in the road to Chorley, Adlington Hall, Sir Wm. Clayton, Bart.		
* WIGAN - - - -	$\frac{3}{4}$	200	Helch Whittle. Beyond, on l, — Hogh- ton, Esq. On r, in the road to Chorley, Duxbury, Sir Frank Stan- dish, Bart.		
r. to Bolton 11 $\frac{1}{2}$ m.; and to Manchester 18.			Bambridge. Near, Cuerdale Lodge, N. Ashton, Esq.		
2 m. beyond Wigan, r. to Chorley 6 m.; thence to Preston 9. London to			Walton-le-Dale. On l, Walton Hall, Sir H. P. Hoghton, Bart.		
* CHORLEY 208 m.			Preston. Between Preston and Ashton, on l, Tulketh Hall, Bold Fleetwood Hesketh, Esq.		
London to			Singleton. Singleton Lodge, Jos. Mar- riott, Esq.; and about a mile beyond it, Maines, W. F. Brock, Esq.		
* PRESTON 217 m.			Blackpool has a fine Beach, and is an excellent place for Bathing; about five miles north of it, on a Peninsula, formed by the Wyre Water and the Sea, Rossall, Bold Fleetwood Hesketh, Esq.; and about six miles south of Blackpool, at Lytham, on the Ribble, Lytham Hall, John Clifton, Esq.		
l. to Standish - - -	3	203			
Welch Whittle - - -	3	206			
Bolton Green - - -	2	208			
Cross the Yarrow river.					
Euxton - - - -	1 $\frac{1}{2}$	209 $\frac{1}{2}$			
Bamber Bridge - - -	3 $\frac{1}{2}$	213			
r. to Warrington through Chorley and Wigan 13 $\frac{1}{4}$ m.; and to Manchester 27 $\frac{1}{4}$.					
Cross the Lancaster canal.					
Walton-le-Dale - -	2	215			
r. to Blackburn 9 $\frac{1}{4}$ m.; and to Clithero 18 $\frac{1}{4}$.					
* PRESTON - - -	1 $\frac{3}{4}$	216 $\frac{3}{4}$			
Forward to Lancaster 22 $\frac{1}{4}$ m.					
Cross the Lancaster canal.					
Ashton - - - -	3	219 $\frac{3}{4}$			
Clifton - - - -	3	222 $\frac{3}{4}$			
KIRKHAM IN THE FYLDE - - - -	2 $\frac{1}{4}$	225			
Weeton - - - -	3	228			
l. to Staining 2 $\frac{1}{2}$ m.; thence to Layton 2; thence to Blackpool 1. London to Blackpool 233 $\frac{1}{2}$ m.					

LONDON to PRESTON, by CHESTER, WOODSIDE FERRY,
LIVERPOOL, and ORMSKIRK.

* To CHESTER, Chesh.			Penwortham Bridge -	3 $\frac{1}{2}$ 237
p. 162 - - - -	—	189 $\frac{1}{2}$	Cross the Ribble river and the Lancaster canal to	
3 m. from Chester, you cross the canal which joins the Dee and Mersey.			* PRESTON - - -	1 $\frac{1}{2}$ 238 $\frac{1}{2}$
Backford - - - -	3 $\frac{1}{2}$	192 $\frac{1}{2}$	From Eastham and Great Bebbington there are conveyances to Liverpool by water, as well as by Woodside Ferry.	
Great Sutton - - - -	3 $\frac{1}{2}$	196		
Eastham - - - -	2 $\frac{1}{2}$	198 $\frac{1}{2}$		
Great Bebbington - -	3 $\frac{1}{2}$	202 $\frac{1}{2}$		
l. to Parkgate 7 m.			Backford. On r, Backford Hall, Lieut.	
Woodside Ferry - -	3 $\frac{1}{2}$	205 $\frac{1}{2}$	Col. Glegg. Beyond, on l, Copenhurst Hall, R. Richardson, Esq.	
Cross the Mersey river to			Liverpool Canal. On l. of the Alt river,	
* LIVERPOOL, Lancashire - - - -	1	206 $\frac{1}{2}$	Ince Hall, Hen. Blundell, Esq.	
r. to Prescot 9 $\frac{1}{2}$ m.; and to Warrington 16.			Aughton. On r, Moor Hall, Thomas Barron, Esq.	
Walton - - - -	3	209 $\frac{1}{2}$	Ormskirk. On r, Cross Hall, T. Stanley, Esq. Three miles to the l. of Ormskirk, at Halsall, C. L. Mordaunt, Esq. A mile beyond Ormskirk, and about three miles to the l, Scavisbrick Hall, T. Eccleston, Esq. Two miles beyond Ormskirk, on r, Blyth Hall, W. Hill, Esq.; and farther to the r, Latham House, Ed. Wilbraham Bootle, Esq.	
Liverpool Canal - -	2 $\frac{1}{2}$	212 $\frac{1}{2}$	Rufford. On r, Rufford Hall, Sir T. Hesketh, Bart.	
Near a mile farther, cross the Alt river, and at the end of another mile you cross the Liverpool canal a second time.			Tarleton Bridge. On r, Bank Hall, T. Patten, Esq.	
Maghull - - - -	2 $\frac{1}{2}$	214 $\frac{1}{2}$	Longton. On l, J. Moss, Esq.	
Aughton - - - -	3	217 $\frac{1}{2}$	Penwortham Bridge. On r, — Horrocks, Esq.; Walton Hall, Sir Henry P. Hoghton, Bart; on l, Tulketh Hall, Bold Fleetwood Hesketh, Esq.	
* ORMSKIRK - - -	2 $\frac{1}{2}$	220		
* Burscough Bridge Inn	3	223		
Cross the Liverpool canal.				
Rufford - - - -	2 $\frac{1}{2}$	225 $\frac{1}{2}$		
Tarleton Bridge - -	3 $\frac{1}{2}$	229		
Cross the Douglas river.				
Great Hool - - - -	1 $\frac{1}{2}$	230 $\frac{3}{4}$		
Longton - - - -	2 $\frac{1}{2}$	233 $\frac{1}{4}$		

LONDON to ORMSKIRK, by WARRINGTON.

* To WARRINGTON, Lancashire, p. 163 -	—	187 $\frac{3}{4}$	Rainford is noted for its manufactory of Tobacco-pipes.
Bold Heath Lane - -	5	192 $\frac{1}{2}$	Ormskirk has a good inland trade, and is a handsome Town. In the neighbourhood is a kind of bituminous earth, from which Oil of Amber is extracted. This oil is said to preserve Raw Flesh, and to be a substitute for Candles to the Poor People.
Marshall Cross - -	3	195 $\frac{1}{2}$	
* St. Hellen - - -	2	197 $\frac{1}{2}$	
r. to Wigan 11 m.; l. to Prescot 3 $\frac{1}{2}$ m.			
Rainford - - - -	4 $\frac{1}{2}$	202 $\frac{1}{2}$	
Bickerstaffe - - -	3 $\frac{1}{2}$	205 $\frac{3}{4}$	
* ORMSKIRK - - -	3	208 $\frac{3}{4}$	

LONDON to MANCHESTER, by CONGLETON (N. M.)

* To CONGLETON, Cheshire, p. 162 -	—	161½	<i>The Mile-stones on this road are numbered from Congleton to Wilmslow, and from Wilmslow to Manchester.</i>
Cross the river Dane. Beyond Congleton, T. G., r. to Macclesfield 8 m.			
Morton, Davenport Arms	3½	165½	Congleton. Two miles beyond, on r, William Malsbourn, Esq; and a little farther, Heaton Hall, James Newton, Esq.
Siddington, T. G. - -	1	166½	Morton. On l, Morton Hall, Sir Thos. Fleetwood, Bart.
2½ m. farther, r. to Mac- clesfield 5 m.; l. to Knuts- ford 7.			Siddington, T. G. Beyond. on r, Thor- nycroft Hall, E. Thornycroft, Esq.; and about a mile farther, on l, Capes- thorn Hall, D. Davenport, Esq.
Aldany, Church - -	4½	170½	Aldany. On r, Aldany Hall, Sir John Thomas Stanley, Bart.
Chorley, T. G. - -	1½	172½	Wilmslow. Near, on r, Fulcher Hall, Samuel Finney, Esq.; and half a mile farther, Hawthorn Hall, T. Page, Esq.
Near Wilmslow Church, r. to Macclesfield 7 m.			Cheadle. Near, on r, Joseph Fowden, Esq.
* WILMSLOW, Church	2	174½	Didsbury. On r, Parrs Wood, R. Far- rington, Esq.; a little farther, William Bromes, Esq., and Charles Horsfall, Esq.
Cross Balin and Handforth Brooks.			Withington. Within half a mile of Withington, on r, — Scarfe, Esq.; on l, Wm. Wright, Esq., and James Bailey, Esq.
Ulbart, T. G. - - -	1½	176	Rusholme, T. G. Near, on l, Plat House, John Worsley, Esq.
Cheadle, Church - -	3	179	
Cross the river Mersey, and enter Lancashire.			
Near Didsbury, r. to Stock- port 3 m.			
Didsbury, Church, Lancashire - - -	1½	180½	
l. to Chorlton 2½ m.			
Withington - - -	1½	182½	
Rusholme, T. G. - -	1½	184½	
Along Oxford Street, Man- chester, to			
* MANCHESTER, M. H.	2½	186½	

LONDON to NORTHAMPTON, by STONEY STRATFORD.

* To STONEY STRAT- FORD, Buckingham- shire, p. 159 - -	—	52	Stoney Stratford. Beyond, on r, Cos- grove, Major Mansell, and the Priory, George Biggin, Esq.
Cross the river Ouse, and the Grand Junction Canal.			
Yardly Gobyon, Northam.	3	55	King's Grafton. A mile beyond, on l, Stoke Park, Lady Harriet Vernon.
King's Grafton - - -	1½	56½	Rode Lane. About a mile beyond, on r, Courteen Hall, Sir Wm. Wake, Bart.
Cross the Tow river, and the Grand Junction Canal.			Queen's Cross. On r, Delapre Abbey, Edw. Bouverie, Esq.
Rode Lane - - - -	2½	59	
r. to Rode ¼ m.			
Queen's Cross - - -	5	64	
r. to Newport Pagnell 14 m.			
l, cross the river Nen to			
* NORTHAMPTON	2	66	

LONDON to WARWICK, by DAVENTRY and
SOUTHAM.

* To DAVENTRY, Northamptonsh, p. 160 -	—	72	Shuckburgh. On l, Shuckburgh Park,
Staverton - - - -	2	74	Sir Stukeley Shuckburgh, Bart. Be-
Shuckburgh, Warwicksh.	3½	77½	yond Shuckburgh, on l, at Napton
Cross the Warwick and Nap-			on the Hill, Rev. Mr. Bromfield.
ton canal.			
* SOUTHAM - - - -	4¾	82¾	Southam. A mile and a half beyond,
r. to Coventry 12¼ m.; l. to			on r, Stoney Thorpe, Francis Fau-
Banbury 13.			quier, Esq.
Ufton - - - - -	2½	84¾	
Radford - - - - -	2¾	87½	Radford. On r, at Offchurch, —
Cross the Warwick and Nap-			Knightley, Esq.
ton canal.			
Lemington Priors - -	1¾	89¼	Lemington Priors. M. Wise, Esq.
Cross the Warwick and Nap-			
ton canal.			Warwick. Entrance of Warwick, on l,
Within a mile of Warwick,			the Castle, Earl of Warwick; on r,
l. to Banbury 18 m.			the Priory, H. Christ. Wise, Esq.
* WARWICK - - - -	2¼	91½	

LONDON to LEEK, by LICHFIELD.

* To Sandon, Stafford-	—	136	Weston Coyney. W. H. Coyney, Esq.
shire, p. 161 - - -			On r. of Weston Coyney, at Ca-
l. to Stone 4¼ m.			verswall, Caverswall Castle, B. Grey,
Hilderston - - - -	3½	139½	Esq. On l. of Weston Coyney, Park
r. to Draycot 4 m.			Hall, T. Parker, Esq.
4 m. farther, l. to Stone 4¾			
m.; r. to Cheddle 5¾.			Wetley Rock. Between Wetley Rock
5 m. from Hilderston, r. to			and Cheddleton, on r, Belmont, John
Uttoxeter 12; l. to New-			Sneyd, Esq., and Basford, William
castle 6.			Milles, Esq.
Weston Coyney - -	6	145½	
l. to Bucknall 3½ m.			Leek is situated amongst the barren
Cellar Head - - - -	2½	148	Moor lands. Here are manufactures
l. to Newcastle 8¼ m.; r. to			of Silk Handkerchiefs, Ribbons, But-
Cheadle 4¾.			tons, and Twist. In the Church-yard
Wetley Rock - - -	1	149	of Leek are the remains of a Danish
r. to Cheddle 5¼ m.			Cross, about ten feet high. In the
Cheddleton - - - -	2½	151½	neighbourhood are rocks of a con-
Cross the canal and the			siderable height, without either turf
Churnett river.			or mould upon them.
Cornhill - - - - -	2¼	153¾	
* LEEK - - - - -	¾	154½	

LONDON to NAMPTWICH, or NANTWICH, by
NEWCASTLE UNDER LINE.

		OR,	
* To NEWCASTLE UNDER LINE, Staffordsh. p. 162 -	— 149½	* To NEWCASTLE, Staffordshire, p. 162 -	— 149½
Keele - - - - -	2½ 151½	Dimsdale, T. G. - - -	1½ 150½
Little Madeley - - -	1½ 153½	Chesterton - - - - -	1 151½
l. to Drayton 11½ m.; to Whitchurch 18; and to Nantwich by Woore and Stapeley 13½.		Forward to Congleton 10 m.; l. to	
Betley - - - - -	3½ 156½	Audley - - - - -	2½ 154
Gorsty Hill, Cheshire -	1½ 158½	Gorsty Hill, Cheshire -	4 158
r. to Newcastle by Audley 8½ m.		* NAMPTWICH - - -	6 164
Within a mile of Nampt- wich, l. to Newcastle by Woore 16½ m.		Keele. Walter Sneyd, Esq.	
* NAMPTWICH - - -	6 164½	Betley. Sir T. Fletcher, Bart. In this house is the curious Morris-Dancers' Window, copied into the editions of Shakspeare.	
OR,		Great Madeley. On l, Madeley Park,	
To Little Madeley, Staf- fordshire, above - - -	— 153½	Bridgenore. A mile beyond, on l, Doddington Hall, Sir T. Broughton, Bart.	
r. to Nantwich by Betley 10½ m.		Stapeley. On r, James Bayley, Esq.; on l, J. Briscoe, Esq.	
Great Madeley - - -	1½ 154½	Dimsdale. Between Newcastle and Dimsdale r. c., on l, Cotton Works.	
* Woore, Shropshire -	3½ 158	Chesterton. Near, on r, Bradwell Hall, William Sneyd, Esq.	
l. to Whitchurch 13½ m.		Gorsty Hill. A mile beyond, and about two miles to the r, Crewe Hall, John Crewe, Esq.	
Bridgemore, Cheshire -	2 160		
Walgherton - - - -	3 163		
Stapeley - - - - -	1½ 164½		
Within a mile of Nampt- wich, r. to Newcastle by Betley 14; and by Aud- ley 13½.			
* NAMPTWICH - - -	2½ 167		

LONDON to BUXTON, by UTTOKETER.

* To LICHFIELD, Staffordsh. p. 161 -	— 118½	Lichfield. A mile and a half on l, Hanch. Hall, J. Breynon, Esq.; and Armi- tage Park, Thos. Lister, Esq.	
2½ m. further, r. to Ashborn 21½ m.; thence to Buxton 20½.		Abbots Bromley. On l, at Blythfield, Lord Bagot. Between Abbots Brom- ley and Uttoxeter, on l, Chartley Cas- tle, an ancient seat of the Earl of Ferrers; and Loxley Hall, C. Kyn- nersley, Esq.	
Hansacre - - - - -	4½ 122½	Uttoxeter. Two miles to the r. at Dove- bridge, Lord Waterpark. Uttoxeter has a considerable market for Corn and Cattle. It is seated on a rising ground to the west of the Dove river, in a fine grazing neighbourhood.	
Cross the Grand Trunk Can- al and the river Trent.			
Hill Ridware - - - -	1½ 124½		
Blythbury - - - - -	1½ 125½		
Cross the Blythe river.			
ABBOTS BROMLEY - -	3 128½		
* UTTOKETER - - -	6½ 135½		

r. to Derby 18½ m.			LONGNOR - - -	2	161½
Stramshall - - - -	1½	137	r. to Bakewell 9 m.; l. to Leek 10.		
r. to Ashborn 9½ m.			Within 2 m. of Buxton, r. to Ashburn 18½.		
Beamhurst - - - -	1½	138½	* Buxton, <i>Derbys</i> hire -	5	166½
Checkley - - - -	2½	141	Upper Team. On r, John Phillips, Esq. Between Upper Team and Cheadle, Huntley Hall, P. Bulkely, Esq.		
Lower Team - - - -	1	142	Cheadle. Between Cheadle and Holt, on r, Hales Hall, N. Kirkman, Esq. About two miles to the l. of Cheadle, at Dilhorn, F. B. Yarde, Esq. About four miles to the r. of Cheadle, Curton Hall, T. Gilbert, Esq., and Fairley Hall, Charles Bill, Esq.		
Upper Team - - - -	¾	142½	Ipsstones. On l, Belmont, John Sneyd, Esq. And a mile farther to the l, Whitehouse Hall, — Frith, Esq.		
l. to Newcastle 10 m.; and to Burslem 12½; r. to			Buxton is celebrated for its Hot Baths, and is the resort of much genteel company during the summer. The building for the bath was erected by George, Earl of Shrewsbury; the Duke of Devonshire has likewise erected a beautiful building, called the <i>Crescent</i> , under which are piazzas and shops.		
* CHEADLE - - - -	3	145½			
l. to Stone 10 m.; to Newcastle 11½; and to Leek 10½; r. to Ashborn 13.					
Holt - - - -	1½	147½			
Churnet river - - - -	½	148			
l. to Newcastle 11 m.					
Cross the Churnet river.					
r. to Ashborn 12 m.					
Ipsstones - - - -	2½	150½			
Bottom House, the Archer - - - -	2	152½			
l. to Leek 4½ m.; r. to Ashborn 9½.					
Onecote - - - -	1½	154			
3 m. farther, r. to Winstler 10½ m.; and to Bakewell 13.					
Broadham Oak - - - -	5½	159½			

LONDON to LEEK, by CHEADLE.

* To CHEADLE .			Cross the canal, and the Churnet river.		
Staffordsh. above - - -	—	145½	Cornhill - - - -	2½	155½
Kingsey Lane - - - -	2½	148½	* LEEK - - - -	½	156½
r. to Ashborn 12 m.					
1 m. farther, l. to Newcastle under Line 9½.					
Wetley Rock - - - -	2½	151	Cheadleton. On r, Belmont, John Sneyd, Esq.; and Buxford, William Milles, Esq.		
l. to Newcastle 9½ m.					
Cheadleton - - - -	2½	153½			

LONDON to HOLYHEAD, by COVENTRY, NEWPORT, WHITCHURCH and WREXHAM.

✶ The following are the nearest roads to Wrexham, Denbigh, Ruthen, St. Asaph, Aberconway, and Holyhead. See p. 135.

* To Stone Bridge, Warwickshire, p. 160 -	—	99½	Little Packington. On r, at Great Packington, Packington Hall, Earl of Aylesford.		
Little Packington - -	1	100½	Castle Bromwich. On r, Berwood Hall, Lady Lawley, and two miles farther, on r, Pipe Hall, David Davies, Esq.		
r. to Coleshill 3 m.					
Bacou's Inn - - - -	2½	102½			
r. to Coleshill 2 m.					
Castle Bromwich - - -	2½	105½			

l. to Birmingham 6 m.
Cross the river Tame and
the Birmingham canal.

Erdington - - - - - 2½ 107½

l. to Birmingham 4¼ m.; *r.*
to Sutton Colefield 2¼.
London to

* **SUTTON COLE-**
FIELD 110½ m.

2½ m. farther, *l.* over Sutton
Colefield Heath to Walsall
5; and thence to Wolver-
hampton 7. London to

* **WALSALL** 115½ m.
London to

* **WOLVERHAMP-**
TON 122½ m.

Mill Green, Staffordsh.

Stonal, Swan and Harp

A mile farther, *r.* to Lichfield
5 m.; *l.* to Walsall 4.

Cross the Wyrley and Es-
sington canal.

Norton - - - - - 5 120½

1½ m. farther, *l.* to Walsall
5½ m.; *r.* to Cannock 1½.

London to

Cannock 123 m.

Street-way - - - - - 2½ 122½

r. to Cannock 1 m.; *l.* to
Wolverhampton 8.

Four Crosses Inn - - - 1 123½

l. to Brewwood 5 m. Lon-
don to

BREWWOOD 128½ m.

Spread Eagle - - - - - 2½ 126½

l. to Wolverhampton 7½ m.;
r. to Penkridge 2¼. Lon-
don to

* **PENKRIDGE** 128½ m.

* Ivetsey Bank - - - 5 131½

l. to Wolverhampton 10¼ m.

Weston under Lizard - 2 133½

l. to Oaken Gates 7½ m.;
thence to Shrewsbury, as
p. 123, 14½. London to

* **SHREWSBURY**
155½ m.

Parney Corner - - - 2 135½

Woodcote, Shropshire - 1½ 136½

Chetwynd Aston - - - 1½ 138½

* **NEWPORT** - - - 1 139½

Erdington. On *l.* Erdington Hall. Two
miles beyond Erdington, on *r.* of Su-
ton Colefield Heath, Sutton Colefield
Park and Woods, belonging to the
Corporation of Sutton; and to the *r.*
of the Park, Four Oaks Hall, Sir E.
C. Hartopp, Bart.

Walsall is governed by a Corporation:
it has several Iron Mines near it, and
Coals are plentiful in the neighbour-
hood. Spurs, Bridles, and other Hard-
wares are manufactured here.

Wolverhampton is a large and populous
town; its chief manufactures consist
of Locks, Hinges, Buckles, Cork-
screws, and Japanned Ware. Here is
a handsome Chapel, and an ancient
collegiate Church, annexed to the
Deanery of Windsor. The Pulpit of the
Church is of Stone, and very ancient.

Mill Green. Before, on *r.* at Aston,
Aston Hall, William Tennant, Esq.
Between Mill Green and Stonal, on
l. at Aldridge, Aldridge Farm, John
Daniels, Esq.

Norton. Near, on *l.* Wirley Grove, P.
Hussey, Esq.; and one mile farther,
Norton Hall, Rich. Ogden, Esq.

Spread Eagle. About two miles from
the Spread Eagle, on *r.* at Stretton,
Somerford, Hon. Edward Monckton.

Weston under Lizard. On *l.* Weston
Park, Lord Bradford.

Woodcote. On *l.* Woodcote Hall, John
Coates, Esq.

Shrewsbury. See page 123.

Newport. Before, on *l.* Ralph Leeke,
Esq. At Newport, a handsome Free-
school. A mile and a half beyond
Newport, on *l.* T. Barrows, Esq.

<i>l. to Wellington 8 m.; thence to Shrewsbury 12½.</i>			<i>r. to St. Asaph 5½ m.; l. to</i>		
<i>Cross the Suine river.</i>			Henllan Steeple - - -	2½	202½
<i>r. to Eccleshall 9 m.; l. to Shrewsbury 17.</i>			Llanfynydd - - -	3½	205½
Stanford Bridge - - -	4	143½	Pont y Gwyddel - - -	2½	207½
Hinstock - - -	2	145½	<i>Cross the Elwy river.</i>		
<i>r. to Drayton 6 m.; London to</i>			Beltws - - -	3½	211
* DRAYTON 15½ m.			Dolwen - - -	1½	212½
Shakeford - - -	2	147½	Groes Ffordd - - -	5	217½
Sutton Heath - - -	2	149½	Abertonway Ferry-		
<i>Cross the river Tern.</i>			house - - -	2	219½
* Tern Hill, Queen's Head - - -	2	151½	<i>Cross the Conway river.</i>		
<i>r. to Drayton 3 m.; l. to Shrewsbury 16.</i>			* ABERCONWAY,		
Bletchley - - -	1½	152½	<i>Caernarvonshire</i> - -	¾	220
Sandford - - -	2½	155½	* HOLYHEAD, p. 154	41½	261½
<i>l. to Hodnet 5 m.; thence to Wellington 11½.</i>					
<i>Within ¼ m. of Great Ash, l. to Shrewsbury 18 m.</i>			OR, (N. M.)		
Great Ash - - -	3½	158½	* To WREXHAM,		
<i>Near Whitchurch, l. to Wem 8½ m.</i>			<i>Denhighsh. as in the</i>		
<i>Cross the Ellesmere canal.</i>			<i>adjoining column</i> -		—176
* WHITCHURCH -	1½	160½	* MOLD, Flintshire,		
<i>r. to Newcastle under Line 22 m.; to Nantwich 10; to Chester 20; and to Malpas 5; 2½ m. from Whitchurch, l. to Ellesmere 9.</i>			<i>p. 134</i> - - -	12	188
Bangor - - -	11	171½	<i>r. to Denbigh by Nannerch, see p. 134, 135, is 16½ m.; or, the nearest way, to</i>		
<i>Cross the river Dee, and enter Wales.</i>			Hys'p Allen - - -	3½	191½
Marchwail, Denbighshire - - -	2½	173½	Kilken - - -	¾	192
<i>l. to Ellesmere 10 m.</i>			Pen-y Bwlch - - -	2	194
* WREXHAM - - -	2½	176	Pentre Llangyfaa - -	2	196
* RUTHEN, p. 135 -	16	192	Waen Llandurnog - -	¾	196½
* ST. ASAPH, p. 135	13½	205½	<i>Over the Waca and the Meadows to</i>		
* ABERCONWAY, p. 153 - - -	18½	223½	Whitchurch - - -	2½	199
* HOLYHEAD, p. 154	41½	265½	* DENBIGH, Town end	1	200
			* HOLYHEAD, above	61½	261½
			<i>Stanford Bridge. Within a mile, on l, Stanford Hall, — Marsh, Esq.</i>		
			<i>Sandford. On r, Sandford Hall, Rev. Thomas Sandford; and on l, Hawkstone, late Sir Richard Hill, Bart.</i>		
			<i>Whitchurch. Two miles beyond, on r, Iscoed, R. Congreve, Esq. Five miles beyond Whitchurch, on l, Hanmer Hall, Sir T. Hanmer, Bart.</i>		
			<i>Bangor. On l, Gwernhiled, P. L. Fletcher, Esq.</i>		
			<i>Marchwail. On r, Cefn, H. E. Boates, Esq.</i>		
OR, (N. M.)					
* To WREXHAM,					
<i>Denbighsh. above</i> -	—	176			
* RUTHEN, p. 135 -	16	192			
* DENBIGH, p. 135 -	8	200			

LONDON to CHESTER, by COVENTRY, NEWPORT, and WHITCHURCH, continued to PARKGATE.

* To WHITCHURCH, Shropshire, p. 172 -	—	160½	Mollington - - - -	2½	182½
Grindley Bridge, Chesh.	2	162½	The Yacht - - - -	2½	185½
l. to Malpas 3 m., London to MALPAS 165½ m.			Enderton - - - -	4½	190
Bell on the Hill - -	1	163½	* Great Neston - - -	1	191
No Man's Heath - -	2	165½	r. to Liverpool by Woodside Ferry 10½ m.		
l. to Malpas 1½ m.			* Parkgate - - - -	1½	192½
Hampton, Guide Post -	1½	166½	Broxton. On l., Broxton Hall, Rev. Mr. Hunter.		
r. to Tarporley 9½ m.; thence to Northwich 10; l. to Malpas 1½.			Barnhill. A mile beyond, on r., Boulds- worth Castle, T. Tarleton, Esq.		
Broxton - - - -	2½	169½	Golbourn Bridge. On l., Calveley Hall, Philip Egerton, Esq.		
Barnhill - - - -	1	170½	Boughton. A mile before, on r., at Christleton, Rev. Mr. Mostyn, Thos. Ince, Esq., and T. Calveley, Esq.		
l. to Farndon 5 m.; thence to Wrexham 6.			Mollington. On r., Mollington Hall, John Fielding, Esq. Between Mol- lington and the Yacht, on r., Copen- hurst Hall, R. Richardson, Esq.		
Handley - - - -	2½	172½	The Yacht. On l., at Puddington, Pud- dington Hall, J. Powell, Esq.		
Golbourn Bridge - -	1	173½			
Higher Hatton - -	1½	175½			
Boughton - - - -	3½	179			
r. to Nantwich 18½ m.; and to Northwich 17½.					
* CHESTER - - - -	1½	180½			
r. to Warrington 20½ m.; l. to Wrexham 11½; and to Holywell 18½.					
Cross the Chester canal. r. to Liverpool by Woodside Ferry 17½.					
Cross the canal joining the Dee and the Mersey, to					

At Parkgate passengers frequently take shipping for Dublin, distance by water about 120 miles; the distance from Holyhead to Dublin is not above 60 miles, but the traveller who takes shipping at Parkgate saves the land travelling through Wales, from Chester to Holyhead.

LONDON to CARLISLE, by ST. ALBANS, NORTHAMPTON, LEICESTER, DERBY, MACCLESFIELD, MANCHESTER, LANCAS-TER, KENDAL, and PENRITH.

(MAIL COACH ROAD, principally N. M.)

* To NORTHAMP- TON, Northampton- shire, p. 167 - -	—	66	Brizworth. On l., Walter Strickland, Esq.		
Kingsthorpe - - -	1½	67½	Lampport. On r., Sir Justinian Isham, Bart.		
l. to Welford 13 m.; thence to Lutterworth 8½.			Maidwell. William Buller, Esq. About two miles on l. of Maidwell, at Hasle- beece, Lady Apreece.		
Cross the Union canal.			Kelmarsh. On l., just beyond the Church, Wm. Hanbury, Esq. About a mile on r. of Kelmarsh, at Arthing- worth, Rev. Langham Rokeby.		
Brixworth - - - -	4½	72½			
Lampport - - - -	2½	74½			
Maidwell - - - -	1½	76½			
Kelmarsh, Church - -	2	78½			

Oxenden, Church - -	2 $\frac{3}{4}$	81	Oxenden. An echo in the Steeple of the Church.
Near Market Harborough, r. to Kettering 11 m.			Market Harborough. Two m. on r, Dingley, late J. P. Hungerford, Esq. Three m. from Market Harborough, on r, at Langton, Langton Hall, Mrs. Ord; on l, at Gunley, Jos. Cradock, Esq.
* MARKET HARBOUR-ROUGH, M. H. Leicestershire - - -	2 $\frac{1}{2}$	83 $\frac{1}{2}$	Kibworth. On l, Rev. Mr. Norman. Through, on l, Sir Ch. Harford, Bart. About 2 m. to the r, Carlton Curlew, Sir J. Palmer, Bart.
l. to Lutterworth 13 m.			Great Glen. On r, at Stretton Parva, Sir George Robinson, Bart.
Kibworth - - - -	5 $\frac{1}{2}$	89	Belgrave. A mile beyond, on r, at Birstall, — Mansfield, Esq.; a mile and a half farther, on r, at Wanlip, Sir Ch. Hudson, Bart. Three miles and a half from Belgrave, on l, at Rothley, T. Babbington, Esq.
Great Glen - - - -	2 $\frac{3}{4}$	91 $\frac{1}{2}$	Mountsorrel. One m. on l, Swithland Hall, Hon. Aug. Butler Danvers; and 1 m. on l, see the Woods in Beaumanor Park, W. Herrick, Esq.
Oadby - - - -	2 $\frac{3}{4}$	94 $\frac{1}{2}$	Quarndon. On r, H. Meynell, Esq.; on l, Sir Robert Lawley, Bart.
* LEICESTER - - -	3 $\frac{1}{2}$	98	Loughborough. On l, Burley Hall, B. Tate, Esq.
r. to Uppingham 21 m.; l. to Northampton by Welford 30 $\frac{1}{2}$; to Lutterworth 12 $\frac{1}{2}$; to Hinckley 12 $\frac{1}{2}$; and to Ashby-de-la-Zouch 17.			Dishley. On r, R. Honeybone, Esq. Near four miles to the r. of Dishley, Stanford Hall, C. V. Dashwood, Esq.; and on l, an Obelisk in Garendon Park, T. M. Phillips, Esq.
A mile beyond Leicester, r. to Melton Mowbray 14 m.			Hathern. Beyond, on l, Edw. Dawson, Esq.
Belgrave - - - -	1 $\frac{3}{4}$	99 $\frac{3}{4}$	Kegworth. Near, on r, at Sutton Borrioughton, Lord Rancliffe. About a mile and a half beyond Kegworth, on l, at Lockington, Rev. P. Story.
Cross the river Soar.			Cavendish Bridge. On l, Doanington Park, Earl Moira.
MOUNTSORREL - -	5 $\frac{1}{2}$	105	Shardlow. On r, Leonard Fosbrook, Esq. Beyond, on r, Thurstaston, S. Fox, Esq.
Quarndon, or Quarn -	1 $\frac{1}{2}$	106 $\frac{1}{2}$	Elvaston. On r, Earl of Harrington. A mile beyond Elvaston, on l, Osmaaston, Sir Robert Wilmot, Bart.; and on r, at a distance, Chaddesdon, Sir Robert Wilmot, Bart.
* LOUGHBOROUGH	2 $\frac{1}{2}$	109	Derby. Near, on r, Castle Field, T. Borrow, Esq. A mile and a half beyond Derby, on r, at Manton, F. N. C. Mundy, Esq.
r. to Nottingham 15 $\frac{1}{2}$ m.; l. to Ashby-de-la-Zouch 12.			
Dishley, Church - -	1 $\frac{3}{4}$	110 $\frac{3}{4}$	
Hathern - - - -	1	111 $\frac{3}{4}$	
Half a mile farther, l. to Ashby-de-la-Zouch 10 $\frac{1}{2}$ m.			
KEGWORTH, M. H. -	3 $\frac{1}{2}$	115	
About 3 m. farther, r. to Nottingham 8 $\frac{1}{2}$ m.; l. to Ashby-de-la-Zouch 11.			
Cavendish Bridge -	3 $\frac{3}{4}$	118 $\frac{3}{4}$	
Cross the river Trent, and enter Derbyshire.			
Shardlow, Derbyshire	2 $\frac{1}{2}$	119 $\frac{1}{2}$	
Elvaston - - - -	3 $\frac{1}{2}$	123	
Near Derby, cross the canal.			
* DERBY - - - -	3	126	
r. to Nottingham 16 m.; to Mansfield 22; to Alfreton 15 $\frac{1}{2}$; to Chesterfield 23 $\frac{1}{4}$; to Belper 8 $\frac{1}{2}$; to Matlock 17 $\frac{1}{4}$; to Wirksworth 14; and to Buxton 31 $\frac{1}{4}$; l. to Burton upon Trent 11 $\frac{1}{4}$; and to Uttoxeter 18 $\frac{1}{4}$.			
Mackworth - - - -	3 $\frac{3}{4}$	128 $\frac{3}{4}$	

Langley - - - -	1 $\frac{1}{2}$	130 $\frac{1}{2}$	Langley. On r, Robert Cheney, Esq.;
Brailsford - - - -	2 $\frac{1}{2}$	133	and at a distance, Keddieston Park,
Penter's Lane - - -	4 $\frac{1}{2}$	137 $\frac{1}{2}$	Loid Scarsdale.
* ASHBORN - - - -	2	139 $\frac{1}{2}$	Brailsford. Beyond, on l, at Shirley,
r. to Belper 12 m.; to Wirksworth 9; to Bakewell 15; and to Buxton 20; l. to Lichfield 24.			— Beresford, Esq.
Hanging Bridge - -	1 $\frac{1}{2}$	141	Ashborn. Two m. on this side, on r,
Cross the Dove river, and enter Staffordshire.			Bradley Hall, Hugo Meynell, Esq. At
l. to Uttoxeter 9 $\frac{1}{2}$ m.			Ashborn, Sir Brooke Boothby, Bart.;
Red Lion, Staffordshire	3	144	and 1 $\frac{1}{2}$ m. from it, at Okeover, see the
r. to Bakewell 18 m.; l. to Cheadle 9.			celebrated Holy Family by Raphael,
Winkhill Bridge - -	4 $\frac{1}{2}$	148 $\frac{1}{2}$	and the Friars praying by Titian.
Bottom House, the Archer	1 $\frac{1}{2}$	149 $\frac{1}{2}$	Bottom House. Between the Bottom
r. to Buxton 14 m.; l. to Cheadle 7.			House and Leek, Ashenhurst, Mrs.
* LEEK - - - -	4 $\frac{1}{2}$	154 $\frac{1}{2}$	Salt.
r. to Bakewell 18 m.; and to Buxton 12; l. to Cheadle 10 $\frac{1}{2}$; and to Newcastle under Line 11 $\frac{1}{2}$.			Leek. See page 168. One m. from Leek,
Poolend - - - -	1 $\frac{1}{2}$	155 $\frac{3}{4}$	on r, High Field, — Bannall, Esq.
Rushton Marsh - -	3 $\frac{1}{4}$	159	Congleton. See page 162.
l. to Congleton 5 $\frac{1}{2}$ m. London to			Bosley. Two miles beyond, on l, at
* CONGLETON 164 $\frac{1}{2}$ m.			Gawsworth, Earl Harrington.
Hog Bridge - - - -	1 $\frac{1}{2}$	160 $\frac{1}{2}$	Macclesfield. Within a mile and a half
Cross the Dane river, and enter Cheshire.			of Macclesfield, on r, at Sutton, Sut-
Bosley, Cheshire - -	1 $\frac{1}{2}$	161 $\frac{1}{2}$	ton Hall, Lady Lucan. Macclesfield
r. to Buxton 11 $\frac{1}{2}$ m.; l. to Congleton 4 $\frac{1}{2}$.			is seated on the edge of a forest, near
Tall Birch - - - -	3	164 $\frac{1}{2}$	the river Bollin. It is an ancient town,
* MACCLESFIELD	2 $\frac{1}{2}$	167 $\frac{1}{2}$	governed by a Mayor, and has manu-
l. to Knutsford 12 m.; r. to Buxton 11; and to Chapel in le Frith 12 $\frac{1}{2}$.			factures of Mohair, Twist, Hat-bands,
Cross the river Bollin.			Buttons, and Thread. In the neigh-
Flash - - - -	2 $\frac{1}{2}$	169 $\frac{1}{2}$	bourhood are throwing Mills for Silk.
Butley - - - -	1 $\frac{1}{2}$	170 $\frac{1}{2}$	Half a mile beyond Macclesfield, on
Hope Green - - - -	2 $\frac{1}{2}$	173 $\frac{1}{2}$	r, B. Hodgson, Esq., and on l, Mrs.
Poynton - - - -	1	174 $\frac{1}{2}$	Brookshank.
Norbury - - - -	1	175 $\frac{1}{2}$	Butley. Near, on l, Butley Hall, Rev.
$\frac{1}{2}$ m. farther, r. to Chapel in le Frith 10 $\frac{1}{2}$ m.; and to Buxton 13 $\frac{1}{2}$.			Mr. Watson; and about a mile farther,
* Bullock Smithy, Sun	1	176 $\frac{1}{2}$	on l, Adlington Hall, T. Cross, Esq.
* STOCKPORT, M.H.	2 $\frac{1}{2}$	179 $\frac{1}{2}$	Hope Green. Between Hope Green and
r. to Barnsley 33 m.; and to Huddersfield 28.			Poynton, on l, M. Pickford, Esq.
			Poynton. On r, Viscount Bulkeley.
			Stockport is seated on the Mersey, and
			has a considerable manufacture of Cot-
			ton and printed Goods There are
			several Cotton Mills in the town.

Cross the Mersey river, and enter Lancashire.

Heaton Norris, *Lancash.*

Levenshulm - - -

Ardwick Green - -

$\frac{1}{4}$ m. farther, l. to Congleton 23 $\frac{1}{4}$ m.

Cross the canal.

* **MANCHESTER**, M. H.

r. to Barnsley by Ashton 37

m.; to Huddersfield 25 $\frac{1}{4}$;

to Rochdale 12; thence to

Halifax 16 $\frac{1}{4}$; to Bury 9;

and to Bolton 11 $\frac{1}{4}$; l. to

Altringham 8.

Cross the Bolton and Bury

canal.

Pendleton - - -

l. to Warrington 16 $\frac{1}{4}$ m.

Irlam on the Height -

r. to Bolton 8 m.; thence to

Chorley 11 $\frac{1}{4}$.

Swinton - - -

Walkden Moor - - -

Peel - - -

Little Hulton - - -

* Middle Hulton - -

r. to Bolton 3 m.; l. to New-

ton 10.

Over Hulton - - -

l. to Wigan 6 $\frac{1}{4}$ m.

Win Yate - - -

Blackrode - - -

Headless Cross - - -

Nightingale House -

r. to Manchester by Bolton

20 $\frac{1}{4}$ m; $\frac{1}{4}$ m. farther, l.

to Wigan 6.

Yarrow Bridge - - -

* **CHORLEY** - - -

Beyond Chorley, r. to Black-

burn 10 m.

Whittle in the Woods -

Cross the Lancaster canal.

Clayton Green - - -

Bamber Bridge - - -

Cross the Lancaster canal.

Walton le Dale - - -

r. to Blackburn 9 $\frac{1}{4}$ m; and

to Clithero 18 $\frac{1}{4}$.

Cross the Ribble river.

* **PRESTON** - - -

Ardwick Green. T. Tipping, Esq.

Manchester has long been celebrated for various branches of the Linen, Silk, and Cotton manufactures. It is considered as the centre of the Cotton trade, and is seated between the Irwell and Irk rivers; over the former of which is an old Stone Bridge. There are sixty Mills on the Irwell, within the space of three miles. The chief ornaments of Manchester are the College, the Exchange, the Collegiate Church, and the Market-place.

Swinton. Beyond, at Worsley Bridge, the Duke of Bridgewater's Navigation begins. Here we may see the Boats come from under ground, with the Coals from the Mines.

Over Hulton. Hulton Hall, William Hulton, Esq.

Nightingale House. Beyond, on l, Duxbury Hall, Sir Frank Standish, Bart.

Chorley. On l, Astley Hall, Lady Hoghton; and beyond it, Chorley Hall, Abr. Compton, Esq.

Whittle in the Woods. Near, on l, Shaw Hill, T. Cross, Esq.; and a little farther, S. Crook, Esq.

Bamber Bridge. Near, on l, Cuerden Hall, Townley Parker, Esq.

Walton le Dale. Near, on r, Cuerdale Lodge, William Ashton, Esq.; on l, Walton Hall, Sir H. P. Hoghton, Bart.

Preston. In Preston, an old Mansion of the Earl of Derby, and the Seat and Cotton Mills of — Horrocks, Esq. Preston has a large Market-place, and is governed by a Mayor. Here is a Court of Chancery, and other Offices of Justice, for the County-Palatine of Lancaster. It is seated on the Ribble, over which is a Stone Bridge, and its manufactories are flourishing and extensive.

<i>l. to Ormskirk 18½ m.; thence to Liverpool 13½; to Kirkham in the Fylde 8½.</i>			<i>Broughton Bridge. A mile beyond, on r, Barton Lodge, — Heatty, Esq.</i>
Cadley Moor - - -	2	219½	<i>Barton. On r, — Shuttleworth, Esq.</i>
Broughton Bridge - -	1½	221½	<i>Brocks Bridge. On l, Mysercough Hall, James Greenhaugh, Esq.</i>
Four Lane Ends - -	½	222	<i>Claughton. On r, Claughton Hall, J. Brockholes, Esq.; and nearly opposite, on l, Mysercough House, Charles Gibson, Esq. Between Claughton and Garstang, on l, Kirkland Hall, Alex. Butler, Esq.</i>
Barton, middle of - -	1½	223½	
Bilsborough - - -	1	224½	
Brocks Bridge - - -	1½	225½	
Claughton, T. G. - -	1	226½	
Cross the Lancaster canal.			
* GARSTANG - - -	2	228½	<i>Garstang. Near, an avenue to Mysercough House. On r. of Garstang, the ruins of Greenhaugh Castle.</i>
Cross the Lancaster canal.			
Hole of Ellet - - -	5½	234	<i>Hole of Ellet. Beyond, on l, Ellet Grange, E. Rigby, Esq.</i>
Cross the Lancaster canal.			
Golgate Bridge - - -	1½	235½	<i>Golgate Bridge. On l, Ellet Hall, A. Rawlinson, Esq.</i>
A little farther, cross the Lancaster canal.			
Borough - - -	2	237½	<i>Borough. On l, on the river Loyme, Ashton Hall, Marquis of Douglas.</i>
Scotforth - - -	1	238½	
Cross the Lancaster canal.			
* LANCASTER - - -	1½	240	<i>Lancaster. The Castle, the new Bridge, the Town Hall, and the beautiful stone of which the principal buildings are composed, are deserving of the traveller's attention. About a mile from Lancaster, on r, Beaumont Hall, E. F. Buckley, Esq.; beyond which, on the road over the Moor to Kirkby Lonsdale, is Hakon Hall, W. B. Bradshaw, Esq. Here the Church, the river Loyme, and all its beautiful appendages, form an enchanting landscape.</i>
<i>r. to Hornby 10 m.</i>			
Cross the river Loyme, and the Lancaster canal.			
Slyne - - -	2½	242½	
Cross the Lancaster canal.			
Bolton - - -	1½	244	
Carnford - - -	2	246	
<i>l. to Kendal by Millthorpe 15 m.</i>			
<i>r, cross the Lancaster canal to</i>			
Dare Bridge - - -	2	248	<i>Bolton. Between Bolton and Carnford a fine view to the l, over the Sands.</i>
<i>Near Burton, r. to Kirkby Lonsdale 6½ m.</i>			
* BURTON, Westmoreland - - -	3	251	<i>Dare Bridge. Beyond, on r, at Borwick, Borwick Hall, now a Farm-House.</i>
<i>Beyond Burton, l. to Kendal by Millthorpe 12 m.</i>			
Farlton Lane - - -	2½	253½	<i>Burton. Entrance of, on r, — Stovin, Esq.</i>
Cross the Beeloo river.			
End Moor - - -	2½	256½	<i>Kendal. On r, Abbot Hall, Charles Wilson, Esq., and the ruins of Kendal Castle, in which Catherine Parr, the sixth wife of Henry VIIIth, was born. Kendal has carried on a considerable trade in goods of Cotton and Woollen manufactory ever since the reign of Edward III. It is noted likewise for the manufacture of Serges, Hats, Stockings, &c. Here is a large handsome Church, and the town is governed by a Corporation.</i>
Barrow Green - - -	2½	258½	
Mill Beck - - -	1½	260½	
<i>A little farther, r. to Kirkby Lonsdale 10½ m.</i>			
Cross the Lancaster canal and the Ken river.			
* KENDAL - - -	1½	261½	
<i>l. to Ulverstone 20 m.; to Bowness 9; and to Ambleside</i>			

13½; r. to Sedbergh 10½; to Appleby 23½; and to Kirkby Stephen 24; to Kirkby Stephen by Sedbergh 25½ m.			High Heskett - - -	4½	297
Hutter Bank - - -	3½	265	Low Heskett - - -	1½	298½
Gate Side - - -	1½	266½	Carlton - - -	4½	303½
Banisdale Bridge - -	1½	268	Haraby - - -	1	304½
Hause Foot - - -	2½	270½	Cross the Petteril river.		
Demonings - - -	1	271½	* CARLISLE - - -	1½	305½
* SHAP, M. H. - - -	5½	277½	New Village. On l, Lowther Hall, Earl of Lonsdale.		
Thrimby - - -	3½	280½	Clifton. On l, Clifton Hall, — Wybergh, Esq.		
New Village - - -	2½	283½	Lowther Bridge. On r, Brougham Hall, H. Brougham, Esq.; and Brougham Castle, which was anciently a Roman station.		
Clifton - - -	2	285½	Emont Bridge. On r, Carlton Hall, Right Hon. Thomas Wallace; and on l, Skirsgill, Hugh Parkin, Esq.		
Lowther Bridge - - -	1	286½	Salkeld Gate. On l, Hutton Hall, Sir Fletcher Vane, Bart.		
r. to Appleby 12 m.			High Heskett. On r, Armathwaite Castle, William Milborne, Esq.; and on l, Petteril Banks, B. Collins, Esq.		
Cross the Lowther river.			Low Heskett. On l, Barrack Lodge, J. Graham, Esq.		
Emont Bridge - - -	½	286½			
Cross the Emont river, and enter Cumberland.					
* PENRITH, Cumberland - - -	1	287½			
l. to Keswick 17½ m.; thro' the town, l. to Heskett Newmarket 13; and to Wighton 21.					
Salkeld Gate - - -	4½	292½			

LONDON to CARLISLE, through STAMFORD, NEWARK, DONCASTER, BOURGHERIDGE, and APPLEBY, continued to GLASGOW, by MOFFAT and HAMILTON.

(MAIL COACH ROAD, principally N. M.)

* To BARNET, Herts. p. 148 - - -	—	11	Barnet. Beyond, on l, in Galley Lane, Russia Cottage, W. Jennings, Esq.
The Obelisk, Middlesex l. to St. Albans 9 m.; r. to Potter's Bar - - -	¾	11½	The Obelisk. Beyond, on l, — Baron-neau, Esq.; and Wrotham Park, George Byng, Esq.
Little Heath Lane, Herts A mile farther, r. to Hertford 8 m. - - -	2½	14	Potter's Bar. On l, Capt. Carpenter.
Bell Bar - - -	1	15	Bell Bar. Near, on l, Gubbins, — Hunter, Esq.; Muffets, — Michie, Esq.; and Brook Park, S. R. Gaus-sen, Esq.
* HATFIELD - - -	2	17	Hatfield. Near, on r, Hatfield House, and on l, Miller's Park, Marquis of Salisbury.
Through Hatfield, r. to Hertford 7½ m.; l. to St. Albans 5. - - -	2½	19½	Stamperough. On r, Bush Hall, — Lewis, Esq.; and Woodhall, Marquis of Salisbury.
Stanborough - - -	1½	21½	Lemsford Mills. On l, Brocket Hall, Lord Visc. Melbourne.
½ m. farther, l. to Wheat-hampstead 3½ m. - - -	¾	22	
Lemsford Mills - - -	¾	22	
Cross the river Lea. - - -			
Brickwall - - -	1	23	

Entrance of Welwyn, cross the Maran river.				Welwyn. Near, on r, Digswell, Hon.
* Welwyn - - - -	2	25		S. Cooper, and beyond it, Lockleys,
l. to Hitchin 9 m.				— Mackenzie, Esq.
Woolmer Green - - -	2	27		Broadwater. On l, Knebworth Place,
Broadwater - - - -	2 $\frac{1}{4}$	29 $\frac{1}{4}$		— Sutton, Esq.; on r, at Sheephall,
r. to Ware 11 $\frac{1}{4}$ m.; to Hertford 9 $\frac{1}{4}$.				Mich. Heathcote, Esq.
* STEVENAGE - - -	2 $\frac{1}{4}$	31 $\frac{1}{2}$		Stevenage. Beyond, on l, Elm Wood,
Through the town, l. to Hitchin 4 $\frac{1}{4}$ m.				J. Lucas, Esq.
Graveley - - - -	1 $\frac{1}{4}$	33 $\frac{1}{2}$		Graveley. On r, Chivefield Lodge, —
* BALDOCK - - - -	4	37 $\frac{1}{4}$		Parkyns, Esq.; and beyond it, on l,
l. to Hitchin 5 m.; and to Bedford 16 $\frac{1}{4}$; r. to Royston 8 $\frac{1}{2}$.				Rocksley, Baron Dimsdale.
New Inn, T. O. - - -	3	40 $\frac{1}{4}$		Biggleswade. Near, on r, at Stretton,
Bleak Hall, Bedfordshire	1 $\frac{1}{4}$	42		Stretton Park, Charles Barnet, Esq.
* BIGGLESWADE - - -	3	45		On r. of Biggleswade, at Sutton, in
r. to Potton 3 $\frac{1}{4}$ m. London to				the road to Potton, Sutton Park, Sir
* POTTON 48 $\frac{1}{2}$ m.				M. Burgoyne, Bart.
Cross the Ivel river.				Girtford. Near, on r, Sandy Place,
Lower Caldecot - - -	1 $\frac{1}{2}$	46 $\frac{1}{2}$		Hon. S. Ongley; on l, at a distance,
Beeston Cross - - -	1 $\frac{1}{2}$	48		Moggerhanger House, Stephen
l. to Hitchin 13 m.; and to Baldock by Clifton 12.				Thornton. Esq. Through Girtford,
Cross the Ivel river.				on r, at a distance, Hasels, Francis
Girtford - - - -	1	49		Pym, Esq. A mile and a half beyond
Tempsford - - - -	2	51		Girtford, on l, Blunham Grove, J.
Through the town, r. to Little Barford 2 $\frac{1}{4}$ m.; thence to St. Neot's, Huntingdonshire, 2 $\frac{1}{4}$. London to				Campbell, Esq.
* ST. NEOT'S 56 m.				Tempsford. On r, Tempsford Hall,
Cross the Ouse river.				Robt. Denn, Esq.; and a little farther,
$\frac{3}{4}$ m. farther, l. to Bedford 8 $\frac{1}{4}$ m.				Mrs. Sharpe.
Wiboston - - - -	2 $\frac{3}{4}$	53 $\frac{3}{4}$		Little Paxton. On r, H. P. Stanley,
* Eaton Socon - - -	1 $\frac{1}{4}$	55		Esq., and Rich. Reynolds, Esq.
Through the town, r. to St. Neot's across the Ouse 1 $\frac{1}{4}$ m. London to				Diddington. Diddington House, George
* ST. NEOT'S 56 $\frac{1}{4}$ m.				Thornhill, Esq.; beyond which is
Cross Hall - - - -	1 $\frac{1}{2}$	56 $\frac{1}{2}$		Sturklow House, L. Brown, Esq.
l. to Kimbolton 6 $\frac{1}{4}$ m.; r. cross the Ouse to St. Neot's; forward to				Buckden. On r, the Palace of the i-
Little Paxton, Huntingdonshire - - -	1 $\frac{1}{4}$	57 $\frac{3}{4}$		shop of Lincoln. Beyond Buckden,
Diddington - - - -	2	59 $\frac{3}{4}$		in the road to Huntingdon, Hinchin
* Buckden, Bishop of Lincoln's Palace -	1 $\frac{1}{4}$	61		brook, Earl of Sandwich; and between Hinchinbrook and Huntingdon,
				the Views, George Sharp, Esq.

Beyond Buckden, r. to
Brampton Cross $2\frac{1}{2}$ m.;
thence to Hinchinbrook 1;
and thence to Huntingdon
 $\frac{1}{4}$. London to

* **HUNTINGDON,**

P. o. $65\frac{1}{4}$ m.

Creamer's Hut - - - $2\frac{1}{2}$ 63 $\frac{1}{2}$
r. to Huntingdon 3 m.; l. to
Thrapston $12\frac{1}{4}$.

Alconbury - - - - $2\frac{1}{2}$ 66

Weston - - - - $2\frac{1}{4}$ 66 $\frac{3}{4}$

* Alconbury Hill,
Wheatsheaf - - - 1 67 $\frac{3}{4}$

r. to Huntingdon $5\frac{1}{4}$ m.; and
thence to London by Roy-
ston and Ware $58\frac{1}{4}$.

Sawtry St. Andrews - $3\frac{1}{2}$ 71 $\frac{1}{4}$

* Stilton - - - - $3\frac{1}{2}$ 75

Norman's Cross - - $3\frac{1}{4}$ 75 $\frac{3}{4}$

r. to Peterborough $5\frac{1}{4}$ m.

Kate's Cabin - - - $3\frac{1}{2}$ 79 $\frac{1}{4}$

r. to Peterborough $5\frac{1}{4}$ m.; l.
to Oundle $7\frac{1}{4}$.

Water Newton - - - $1\frac{3}{4}$ 81

Sibson - - - - $1\frac{3}{4}$ 81 $\frac{1}{4}$

* Wandsford, T. G. - $1\frac{3}{4}$ 83 $\frac{1}{2}$

l. to Oundle 8 m.

Cross the river Nen.

r. to Peterborough 8 m.; l.
to Uppingham 14.

Road Side, Northamp-
tonshire - - - - $2\frac{3}{4}$ 84 $\frac{1}{4}$

White Water, T. G. - $2\frac{3}{4}$ 87

Cross the Welland river.

* **STAMFORD, Lin-**
colnshire - - - - 2 89

r. to Market Deeping $8\frac{1}{2}$ m.;
to Bourn 10; l. to Upping-
ham 12; & to Oakham $11\frac{1}{2}$.

Bridge Casterton, Rut-
landshire - - - - $2\frac{1}{4}$ 91 $\frac{1}{4}$

Horn Lane, T. G. - - 4 95 $\frac{1}{4}$

* Greetham, Royal Oak

Within a mile of the Black
Bull Inn, l. through Wi-
tham to Oakham 10 m.

* Witham Common,

Black Bull, Lincolnsh.

Entrance of Coltersworth, r.
to Corby $4\frac{1}{4}$ m. London to

CORBY 106 m.

Alconbury. On l, Christoph. Newton,
Esq.

Stilton. From Stilton to Grantham, at
convenient distances, are stones with
three steps, placed there by a Mr.
Boulter, for the easy mounting of his
horse, he being a very corpulent man,
and travelling this road every week for
many years; on each stone was en-
graved E. B. 1708, several of which
are now defaced.

Norman's Cross. The Barracks for the
French and Dutch prisoners.

Kate's Cabin. Quarter of a mile on
l. of the Inn, called Kate's Cabin,
at Chesterton, W. Waller, Esq., and
Col. Belford.

Stamford. Within a mile, on r, Bur-
leigh House, Marquis of Exeter, for-
merly the residence of treasurer Bur-
leigh, in the reign of Queen Elizabeth.
Here is a beautiful Canal; also an
extensive Park, which, with the lord-
ship around it, is supposed to contain
more game, hares in particular, than
any other Park in the kingdom. Since
the Houghton Pictures were sold, the
collection in this House is reckoned
the most valuable of any. Stamford
is a large handsome town, with seven
Parish Churches. The chief articles
of trade are Malt, Sea-coal, and Free-
stone. On l. of Burleigh, Woolthorp,
a seat in ruins, belonging to the Mar-
quis of Exeter. The town of Stamford
is supplied with water from an excel-
lent Spring at this place.

Bridge Casterton. Beyond, on l, John
Wingfield, Esq.

Horn Lane, T. G. On l, Exton Park,
Gerard Noel Noel, Esq.

Coltersworth, Church -	$1\frac{3}{4}$ 102
Stoke Cottages - - -	$2\frac{1}{4}$ 104 $\frac{1}{2}$
Great Ponton, T. G. -	$2\frac{1}{4}$ 106 $\frac{1}{2}$
<i>l. to Hungerton Lodge, Denton House, and Belvoir Castle; r. to Ancaster and Lincoln.</i>	
Spittlegate - - - -	$2\frac{1}{2}$ 109
* GRANTHAM - - -	1 110
<i>l. to Melton Mowbray 16 m.; and to Sedgebrook 4, thence to Botlesford, Leicestershire, 3; thence to Elton, Notts, 2$\frac{1}{2}$; thence to Wharfedale 2; and thence to Bingham 2$\frac{1}{2}$. London to</i>	
BINGHAM 124 m.	
Gunnerby - - - -	$1\frac{3}{4}$ 111 $\frac{3}{4}$
Marston, T. G. - - -	$2\frac{1}{4}$ 114
Foston, Church - - -	$1\frac{3}{4}$ 115 $\frac{3}{4}$
Long Bennington, end of	$2\frac{1}{4}$ 118
Balderton, T. G. Nottinghamshire - - -	4 122
* NEWARK - - - -	$2\frac{1}{4}$ 124 $\frac{1}{4}$
<i>r. to Sleaford 20 m.; to Lincoln 16; l. to Nottingham 19$\frac{1}{2}$.</i>	
Cross the river Dean.	
<i>l. to Worksop 22 m.; to Mansfield 19; and to Southwell 8$\frac{1}{2}$. London to</i>	
*SOUTHWELL 132$\frac{1}{2}$ m.	
Cross the river Trent.	
South Muskham - - -	$2\frac{1}{2}$ 126 $\frac{3}{4}$
North Muskham, T. G. -	1 127 $\frac{3}{4}$
Cromwell, Church - -	2 129 $\frac{3}{4}$
Carlton, Church - - -	$1\frac{1}{2}$ 131 $\frac{1}{4}$
Sutton - - - - -	$1\frac{1}{2}$ 132 $\frac{3}{4}$
Weston, Church - - -	$1\frac{3}{4}$ 134 $\frac{1}{2}$
* Scarthing Moor Inn -	$\frac{3}{4}$ 135 $\frac{1}{4}$
* TUXFORD - - - -	$2\frac{1}{4}$ 137 $\frac{1}{2}$
West Markham, Church	$1\frac{3}{4}$ 139 $\frac{1}{4}$
Markham Moor, T. G. -	$\frac{3}{4}$ 140
<i>r. to Lincoln 19 m.; l. the Forest road to Barnby Moor Inn, leaving Retford on r, 8.</i>	
Garnston - - - - -	$1\frac{1}{4}$ 141 $\frac{1}{4}$
Cross the Chesterfield canal.	
* EAST RETFORD - - -	$3\frac{1}{4}$ 144 $\frac{1}{2}$
<i>r. to Gainsborough 9$\frac{1}{4}$ m.</i>	

Coltersworth. On *l.*, at Woolthorpe, a Hamlet to Coltersworth, is the house in which Sir Isaac Newton was born; whose manor and estates are now the property of Edmund Turnor, Esq.

Stoke Cottages. On *r.*, Easton, Montague Cholmeley, Esq.; and nearly opposite, on *l.*, Stoke Rochford, Edmund Turnor, Esq.

Great Ponton. Three miles to the *l.*, Hungerton Lodge, George De Ligne Gregory, Esq.; and two miles farther, Denton House, Sir William Earle Welby, Bart.

On *r.* of the 108th Mile-stone, Stroxtton Hall, Hon. Edward Perceval; and on *l.*, at Little Paxton, William Pennyman, Esq.

Grantham. Here is a large Church, with a stone Spire 288 feet high, which appears (when viewed in every direction) to stand awry. Sir I. Newton received his first education at the Free Grammar School at Grantham. Between Grantham and Gunnerby, on *r.*, Belton, Lord Brownlow; and a little farther, Syston Park, Sir John Thorold, Bart.

Gunnerby. From Gunnerby Hill a fine prospect; on *r.*, Lincoln Minster; on *l.*, Belvoir Castle, Duke of Rutland.

Newark. About a mile and a half *l.* of Newark, Kelham Hall, George Sutton, Esq.; beyond which is Averham Park, late G. Sutton, Esq.

South Muskham. On *r.*, W. D. Rastell, Esq.; and Winthorp Hall, — Elliott, Esq.

North Muskham, T. G. A little beyond, on *r.*, — Chaplin, Esq.

Cromwell. Near, on *r.*, Jos. Pocklington, Esq.

Carlton. On *r.*, Sir William Earle Welby, Bart.

Sutton. About two miles to the *l.*, Ossington Hall, John Denison, Esq.

Retford. On *r.*, R. Sutton, Esq.; on *l.*, at Babworth, J. Simpson, Esq.

$1\frac{1}{2}$ m. farther, l. to Leeds 10 m.; r. to Tadcaster $4\frac{1}{2}$. London to		
* TADCASTER 190 $\frac{1}{2}$ m.		
Bramham - - - -	3 $\frac{1}{2}$	190
$2\frac{1}{2}$ m. farther, r. to Tadcaster $4\frac{1}{2}$ m.; l. to Harewood $6\frac{1}{2}$. London to		
* HAREWOOD 196 $\frac{1}{2}$ m.		
Entrance of Wetherby, cross the Wharfe river.		
* WETHERBY - -	4	194
l. to Knaresborough by Spof- forth 8 m. London to		
* KNARESBOROUGH 202 m.		
A mile beyond Wetherby, r. to York 14 m.; l. to Knaresborough 6.		
Washford Bridge - -	3	197
Cross the river Nid.		
$2\frac{1}{2}$ m. beyond Washford, r. to York 14; a little farther, l. to Knaresborough 4.		
Near Boroughbridge, l. to Knaresborough 7 m.		
* BOROUGHBRIDGE r. to York 18 m.; and to Ald- borough 2. London to	9	206
ALDBOROUGH 208 m.		
Cross the Ure river.		
r. to Thirsk 12 m.; to North- allerton 19.		
Kirby Hill - - - -	1	207
l. to Ripon 5 m. London to		
* RIPON 212 m.		
Within a mile of York Gate, r. to Thirsk 7 m.; l. to Ripon $4\frac{1}{2}$.		
York Gate, Union Inn -	6	213
$2\frac{1}{2}$ m. farther. r. to Masham $8\frac{1}{2}$ m.		
* LEEMING LANE - -	5	218
$\frac{1}{2}$ m. farther, l. to Bedale by Burniston and Exilby $4\frac{1}{2}$ m. London to		
* BEDALE 223 m.		
Londonderry - - -	2	220
Leeming - - - -	1 $\frac{1}{2}$	221 $\frac{1}{2}$
Catteric - - - -	6 $\frac{1}{2}$	228
* CATTERIC BRIDGE - -	1	229
Cross the river Swale.		
l. to Richmond $5\frac{1}{2}$. London to		
* RICHMOND 234 $\frac{1}{4}$ m.		

Bramham. Near, on l, Bramham Park,
James Lane Fox, Esq.; and Bramham
House, late Lord Headley.

Wetherby. Near, on r, Wetherby
Grange, Richard Thompson, Esq. On
l. of Wetherby, Stockhill Park, Wil-
liam Middleton, Esq.

Washford Bridge. On l, Ribston Hall,
late Sir Henry Goodricke, Bart. Three
miles beyond Washford Bridge, Al-
lerton Park, late Col. Thornton, who
purchased it of the Duke of York for
£110,000: it is now generally called
Thornville Royal, Lord Stourton.

York Gate. About two miles before,
on r, Newby Park, Lord Grantham.
On l. of York Gate, Norton Conyers,
Sir B. Graham, Bart.

Leeming. Two miles beyond, on r,
Leases Hall, Mrs. Arden; and about
three miles farther, on l, at Hornby,
Hornby Castle, Duke of Leeds.

Catteric. On l, Brough Hall, Sir John
Lawson, Bart. Catteric was the Cat-
taractonium of the Romans, and has
great banks still remaining. It is a
principal station named in the *Itinerary*
of Antoninus, the oldest Book of
Roads in England. Ptolomey the
geographer gives its distance from
Alexandria in Egypt.

Richmond is seated on the Swale river,
over which there is a Stone Bridge.
It was built by Alan, one of William
the Conqueror's Generals, who for
his valour was created Earl of Rich-
mond; the Tower of a Castle built
by him is still standing, as is likewise
the Steeple of an ancient Monastery.
Richmond has a good trade in Yarn,
Stockings, &c.

to Stockton 19 m.			Three Tuns. On l, Sedbury House, Sir Robert D'Arcy Hildyard, Bart. Beyond the Three Tuns, on l. of Gilling, Aske Hall, Lord Dundas; and at Gilling, R. Hall Wharton, Esq. About three miles beyond the Three Tuns, in the road to Staindrop, Stanwick, Duke of Northumberland; and near it, Fawcett Hall, — Mitchel, Esq.
The Three Tuns - - -	4	233	
r. to Darlington 8 m.; and to Bishop Auckland 16; 2½ farther, r. to Staindrop 9; l. to Richmond 4.			
Smallways - - - -	7½	240½	Smallways. On l, Barningham Hall, — Milbanke, Esq.; and on r, at Ovington, Wycliff House, Turnstal Constable, Esq.
r. to Staindrop 7 m.; l. to Richmond 8.			
* Greta Bridge. - - -	2	242½	Greta Bridge. Near, on r, Thorp Hall, Sheldon Cradock, Esq. On r, Rokeby Park, J. B. S. Morrit, Esq. Two miles on l, Barningham Hall, — Milbanke, Esq. Beyond, on r, a fine view of Bernard Castle and the surrounding Country.
Cross a branch of the Tees. ½ m. farther, r. to Bernard Castle 3 m.; crossing the Tees at the Abbey Bridge. London to			
* BERNARD CASTLE 246 m.			
Bowes - - - - -	6	248½	Bowes. On r, — Barncastle, Esq.
r. to Bernard Castle 4 m.			
Spittle House - - -	5½	253¾	Brough. Three miles beyond, on l, — Preston, Esq.
Rear Cross - - - -	¾	254½	Appleby. Rev. John Moore, and the Castle, Earl of Thanet.
Enter Westmoreland.			
* BROUGH, Westmor.	7	261½	Temple Sowerby. On r, Acorn Bank, R. H. Edmonstone, Esq.
l. to Kirkby Stephen 4¼ m.			
London to			
KIRKBY STEPHEN 266½ m.			
* APPLEBY, King's Head - - - - -	8½	269¾	Lowther Bridge. On r, Brougham Castle; and on l, Brougham Hall, H. Brougham, Esq.
l. to Kendal 23½ m.			
* Crackenthorp - - -	2	271¾	For the Seats between Lowther Bridge and Carlisle, see p. 178.
Kirkbythore - - -	2½	274¼	Carlisle is pleasantly situated above a rich tract of meadows, bordering on the Eden, the Patterill, and the Caldew rivers, which here unite their streams. This is an ancient City, encompassed with a wall. It has a Castle on the N. W. side, and three Gates, called the English, Irish, and Scotch Gates. The Cathedral is a stately structure, formerly very spacious; but the Nave was destroyed in the Civil Wars. Carlisle was taken by the rebels in 1745, but retaken by the Duke of Cumberland. Here is a considerable manufactory of printed Linens, Checks, &c.
Temple Sowerby - - -	1¾	276	
Cross the Eden river.			
Lowther Bridge - - -	6	282	
l. to Kendal 24½ m.			
Cross the Lowther river.			
Emont Bridge - - -	½	282½	
Cross the Emont river, and enter Cumberland.			
* PENRITH, Cumberl.	1	283½	
l. to Keswick 17½ m.; thro' the town, l. to Cockermouth 29; and to Wigton 21; r. to Kirk Oswald 8½.			
London to			
KIRK OSWALD 292 m.			
* CARLISLE, as p. 178	18	301½	
l. to Cockermouth 26½ m.; to Wigton 10½.			
Cross the Eden river.			
±. to Brampton 9½ m. London to			

* **BRAMPTON** 310 $\frac{1}{4}$
m.Stanwix - - - - - 3 $\frac{3}{4}$ 302 $\frac{1}{2}$ Blackford - - - - - 3 305 $\frac{1}{2}$ Westlington, *Angler* - 2 307 $\frac{1}{2}$

Cross the river Line.

* **LONGTOWN** - - 3 310 $\frac{1}{4}$

Cross the Esk river.

*A little farther, r. to Edinburgh by Hawick and Selkirk 82 $\frac{1}{2}$ m.*The Sark River - - 4 314 $\frac{1}{4}$

Enter Scotland.

* **Gretna Green, Dum-***frieshire* - - - - - 1 $\frac{1}{2}$ 314 $\frac{3}{4}$ *l. to Port Patrick by Dumfries 104 $\frac{1}{2}$ m.*Red Hall - - - - - 2 $\frac{1}{4}$ 317

Woodhouse Cross - - 3 320

 $\frac{3}{4}$ m. farther, r. to Langholm.* **ECCLESFECHAN** 4 $\frac{1}{2}$ 324 $\frac{1}{2}$ Brackenhill - - - - - 2 $\frac{1}{2}$ 327

Cross the Milk river.

* **LOCKERBY** - - 3 $\frac{1}{2}$ 330 $\frac{1}{2}$

Cross the Driff river.

Dinwoody Green - - 4 $\frac{3}{4}$ 335 $\frac{1}{4}$ Newton of Wamphray 4 $\frac{1}{2}$ 340* **MOFFAT** - - - 7 347*l. to Dumfries 25 m.*Bricston Brae Head - 4 $\frac{1}{2}$ 351 $\frac{1}{2}$ *r. to Edinburgh 45 m.** **Elvan Foot Bridge,***Lanerkshire* - - - 8 $\frac{1}{2}$ 360

Cross the Clyde river.

Old Kirk of Crawford 3 363

Cross the Glengoner water.

Abington, T. G. - - 1 $\frac{1}{2}$ 364 $\frac{1}{2}$ *l. to Dumfries.*Duneton Water - - 2 366 $\frac{1}{2}$ *r. to Edinburgh by Biggar and Linton.** **Douglas Mill Inn** - 6 $\frac{1}{2}$ 373*r. to Edinburgh 38 m.; l. to Ayr 38 $\frac{1}{2}$.*

Cross the Douglas water.

Lesmehagow, T. G. - 6 379

Laverick, or Lark

Hall - - - - - 8 $\frac{1}{4}$ 387 $\frac{1}{4}$ *r. to Lanerk.**Westlington.* About three miles on r, at Kirklington, Wm. Dacre, Esq.*Longtown.* Between two and three miles beyond Longtown, on r, Netherby, Sir James Graham, Bart.*Gretna Green* is celebrated for the solemnization of clandestine marriages.*Red Hall.* Beyond, on l, Mosknow, W. Graham, Esq.; a mile farther, on l, the Cove, — Irvine, Esq.*Woodhouse Cross.* On r, — Irvine, Esq.; on l, Bonshaw, — Irvine, Esq.; about a mile farther, on r, Blackwood House, — Bell, Esq.; on l, — Caruthers, Esq.*Ecclesfechan.* Near, on r, Graham Hall, — Graham, Esq.*Brackenhill.* On l, Hoddam Castle, Charles Sharp, Esq.*Milk River.* Near, on l, Castle Milk, Gen. Ross.*Lockerby.* Within half a mile, on l, Blackford, — Martin, Esq. A mile beyond Lockerby, on r, Lockerby House, — Johnston, Esq.*Dinwoody Green.* On l, Jardine Hall, Sir Wm. Jardine, Bart. A mile beyond Dinwoody Green, on r, Dinwoody, — Maxwell, Esq.*Newton of Wamphray.* A mile and a half before, on l, Greathead, Major Wright. A mile and a half beyond, on l, Stonerishill, — Anderson, Esq.*Moffat.* Three miles before, on r, Brackenside, Lord Ellick; and about a mile farther, on r, Dumcrief, — Currie, Esq. On l. of Moffat, Marsdale Park, Earl of Hopetown.*Elvan Foot Bridge.* Near, on l, Newton, Alexander Irvine, Esq.*Crawford.* On r, Bellefield, J. M'Quin, Esq.*Abington.* Sir — Colebrooke, Bart.*Douglas Mill Inn.* Near, on r, C. Douglas, Esq.; and a mile farther, Douglas Castle, Lord Douglas.*Lesmehagow.* On r, — Kennedy, Esq.; and Carse, — Weir, Esq.; on l, Nether House, — Steel, Esq. Three miles beyond Lesmehagow, on l, Blackwood, Hon. Hope Weir; and near a mile farther, on l, Spital, — Haddo, Esq.*Lark Hall.* Within a mile and a half, on l, Patrick Holm, — M'Neall, Esq.; and about a mile farther, on l, Broomhill, — Hamilton, Esq. On l. of

Aven Water - - -	2 $\frac{3}{4}$ 390
* HAMILTON - - -	1 391
<i>r. to Edinburgh 39$\frac{1}{2}$ m.; l. to Ayr 38.</i>	
Bothwell Bridge - -	1 $\frac{3}{4}$ 392 $\frac{3}{4}$
<i>Cross the Clyde river. r. to Edinburgh.</i>	
Bothwell, Church - -	1 393 $\frac{1}{4}$
Udingston - - -	1 $\frac{1}{2}$ 394 $\frac{1}{4}$
Broom House, T. G. -	1 $\frac{3}{4}$ 396 $\frac{1}{2}$
<i>r. to Edinburgh.</i>	
* GLASGOW - - -	5 $\frac{1}{2}$ 402

Lark Hall, Fair Holm, — Hamilton, Esq. Two miles beyond Lark Hall, on *r.*, on the banks of the Clyde, Dalziel, James Hamilton, Esq.

Aven Water. On *l.*, Barncleugh, John Hamilton, of Penketland, Esq.

Hamilton. On *r.*, the Palace, Duke of Hamilton.

Bothwell Bridge. Beyond, on *r.*, Orbieston, Gen. John Hamilton; Douglas Park, Gilbert Douglas, Esq.; and Sweetthope, Miss Clark.

Udingston. On *l.*, Bothwell Castle, Lord Douglas; and Ruins, Hon. A. Douglas.

Broom House, T. G. Beyond, on *l.*, Dalduie, Robert Boggie, Esq.; and a little farther, Kenmuire, — Corbet, Esq.; on *r.*, — Buchannan, Esq. Within two miles and a half of Glasgow, on *l.*, Debath, — Hopekirk, Esq.; and West Thorn, — Dennison, Esq.; on *r.*, Toucorse, — Torbet, Esq. Within a mile of Glasgow, on *r.*, West Hall, — Wallace, Esq.; and Acumlaghie, — Tennant, Esq.

LONDON to GLASGOW, by DUMFRIES, SANQUHAR, and RUTHERGLEN.

* To Gretna Green, <i>Dumfriesshire, p. 185</i> <i>r. to Glasgow by Moffat</i> <i>87$\frac{1}{2}$ m.</i>	— 314 $\frac{1}{2}$
The Rig - - -	2 316 $\frac{1}{2}$
Dornock - - -	4 320 $\frac{3}{4}$
* ANNAN - - -	2 $\frac{1}{2}$ 323 $\frac{1}{4}$
<i>Cross the Annan river.</i>	
Cumbertrees - - -	4 $\frac{1}{2}$ 327 $\frac{3}{4}$
Ruthwell - - -	2 $\frac{1}{2}$ 330 $\frac{1}{4}$
Mousewald - - -	4 334 $\frac{1}{2}$
* DUMFRIES - - -	6 $\frac{1}{2}$ 340 $\frac{3}{4}$
<i>l. to Port Patrick 80 m.</i>	
Millhead - - -	4 344 $\frac{1}{2}$
Dalswinton - - -	2 $\frac{3}{4}$ 347 $\frac{1}{2}$
Forest - - -	1 $\frac{1}{2}$ 349 $\frac{1}{2}$
Algirith Bridge - -	$\frac{1}{2}$ 350
Steepends - - -	1 $\frac{1}{2}$ 351 $\frac{1}{2}$

The Rig. On *r.*, Scales, — Graham, Esq.

Dornock. On *r.*, Woodhall, — Irvine, Esq.

Annan. A mile and a half beyond, on *l.*, Newby Ruins, Marquis of Annandale.

Cumbertrees. Near, on *r.*, Kilhead, Lady Douglas; and about a mile beyond, on *r.*, Glensteuart, Col. Douglas.

Ruthwell. Two miles beyond, on *l.*, Cumlungan, Earl of Mansfield.

Mousewald. Beyond, on *r.*, Mousewald, Duke of Queensberry. Two miles farther, on *r.*, Rock Hall, Sir R. Grierson, Bart.

Dumfries. Two miles and a half from Dumfries, on *l.*, Old College, — Young, Esq.; and a little farther, Broomrig, — Denham, Esq. Three miles and a half from Dumfries, on *l.*, Carnsellach, — Johnston, Esq. Four miles from Dumfries, on *l.*, Millhead, — Brown, Esq.; and half a mile farther, on *r.*, Kemmany Hall, — Riddall, Esq.

Millhead. A mile and a half beyond, on *l.*, on the banks of the Nith river, Cawhill, — Johnston, Esq.

Dalswinton. On *l.*, — Miller, Esq.; and a mile and a quarter farther, on *l.*, Carse, Dr. Smith.

Forest. On *l.*, — Johnston, Esq.

Algirith Bridge. Beyond, on *l.*, Blackwood, — Copland, Esq.

Gateside - - - - -	1 $\frac{1}{2}$	353 $\frac{1}{2}$
Cross the Campel water.		
* Thornhill - - - - -	3 $\frac{1}{2}$	356 $\frac{1}{2}$
2 m. farther, r. to Elvan Foot 14 m.; and thence to Glasgow, as p. 185 and 186, 42 m. London to		
* GLASGOW 414 $\frac{1}{2}$ m.		
Carron Bridge - - - -	2	358 $\frac{1}{2}$
* SANQUHAR - - - -	10	368 $\frac{1}{2}$
l. to Ayr, and to Glasgow by Mecklin.		
Fingland - - - - -	5 $\frac{1}{2}$	374 $\frac{1}{2}$
Tarkill, Ayrshire - - -	8 $\frac{1}{2}$	383
* Muirkirk, Iron Dale Inn r. to Edinburgh 51 m.; l. to Ayr 25.	1 $\frac{1}{2}$	384 $\frac{1}{2}$
* Strathaven, Lanerksh.	12 $\frac{1}{2}$	398
Capelton - - - - -	3	401
Shawton - - - - -	2	403
Kilbride - - - - -	3	406
r. to Hamilton, l. to Ayr. Near Rutherglen, r. to Ha- milton 8 $\frac{1}{2}$ m.		

RUTHERGLEN - - - -	6	412
Gorbals - - - - -	2 $\frac{1}{2}$	414 $\frac{1}{2}$
l. to Ayr and Irvin.		
Cross the Clyde river to		
* GLASGOW - - - -	$\frac{1}{2}$	414 $\frac{1}{2}$
Gateside. On l, Barjarg, — Hunter, Esq.; and a little farther, on l, Shaw, — Kilpatrick, Esq.		
Carron Bridge. Half a mile beyond, on l, Drumlanrig, Duke of Queens- berry.		
Sanquhar. Within two miles, on l, Ellioek, H. Vetch, Esq.		
Muirkirk. On l, Wellwood, G. M'Adams, Esq.; on r, Crosslade, R. Aird, Esq.		
Strathaven. On r, Newton, — Brown, Esq. About a mile beyond Strath- aven, on r, Overton, A. Stewart, Esq.		
Shawton. A mile beyond, on r, To- rence, A. Stewart, Esq.		

LONDON to PORT PATRICK.

* To DUMFRIES, Dumfriesshire, p. 186 Cross the Nith river, and en- ter Kirkcudbrightshire.	—	340 $\frac{3}{4}$
Lochrutton, Church, Kirkcudbrightshire -	4	344 $\frac{3}{4}$
Milltown of Urr - - -	4	348 $\frac{3}{4}$
Bridge of Urr - - - -	4 $\frac{1}{2}$	353 $\frac{1}{2}$
Cross the Urr water.		
* CAUSEWAY END, or CASTLE DOU- GLAS - - - - -	3 $\frac{3}{4}$	357
* Carlingwark Inn - - -	1 $\frac{1}{2}$	357 $\frac{1}{2}$
Kelton Hill - - - - -	1 $\frac{3}{4}$	359 $\frac{1}{2}$
l. to Kirkcudbright 7 $\frac{1}{2}$ m.		
Dee Bridge - - - - -	$\frac{1}{2}$	359 $\frac{3}{4}$
Cross the river Dee. r. to New Galloway.		
Twynholm - - - - -	6 $\frac{1}{2}$	366

Dumfries. About a mile beyond, on l, the Park, — Rae, Esq.; and half a mile farther, on r, Drummond Lodge, — Carlisle, Esq. Two miles from Dumfries, on l, Maxwell Constable, Esq.; on r, Castle Hill, J. M'Ghie, Esq. Three miles from Dumfries, on l, Descarth, D. Milligan, Esq.; and Holm, — Crosby, Esq.		
Milltown of Urr. A mile before, on r, Barnackle Ruins, — Irvine, Esq. On r. of Milltown of Urr, J. Boyd, Esq.; a mile and a half farther, on r, Culmain, — Loudown, Esq. About two miles beyond Milltown of Urr, on l, Blaket, — Hill, Esq.		
Bridge of Urr. About a mile beyond, on r, Corbytown, — Riddick, Esq.; and about a mile farther to the r, Mol- lins, Wm. Copland, Esq.		
Causeway End. On r, Greenlaw, — Gordon, Esq.		
Carlingwark Inn. Beyond, on r, on a small island in the Dee river, the ruins of Thrieve Castle, — Gibson, Esq.		
Twynholm. A mile and a half before, on r, Barcaple, — Maitland, Esq.;		

* Gate House of Fleet	4 $\frac{1}{2}$	370 $\frac{3}{4}$	Murray, Esq.; and a little farther, Cardiness Castle, Capt. Maxwell.
Cross the Fleet water.			
Anworth - - - -	1 $\frac{3}{4}$	372 $\frac{1}{2}$	Anworth. On l, Boreland, — Stuart, Esq.; and farther to the l, Ardwell, — M'Culloch, Esq. Two miles and a half beyond Anworth, on l, Glen, — Thompson, Esq.
l. to Creetown by Barholm			
Bridge 10 m.			
CREETOWN - - -	7 $\frac{1}{2}$	380 $\frac{1}{2}$	Creetown. On r, Belhasie, J. M'Culloch, Esq. Two miles beyond Creetown, on l, the Ruins of Moorfad Castle, J. M'Culloch, Esq.; and a little farther, on l, Cairnsmoor, P. Stewart, Esq.
Lead Mines - - -	5 $\frac{1}{2}$	385 $\frac{1}{2}$	Lead Mines. A mile beyond, on r, Kerrochtree, P. Heron, Esq.
Cross the Cree river.			
* NEWTON STEWART, or NEWTON DOUGLAS, Wigtownshire - - - -	2 $\frac{1}{4}$	387 $\frac{3}{4}$	Newton Douglas. On l, Machrimore, — Dunbar, Esq. Two miles beyond Newton Douglas, on l, Merton Hall, Lady Boyd.
l. to Wigton.			
The Bladenoch River -	5	392 $\frac{3}{4}$	Bladenoch River. Near, on l, Glashnoch Ruins, — Heron, Esq. Two miles after crossing the Bladenoch River, on r, Drumbuie, Earl of Dumfries; and a mile farther, on l, Craiglaw, — Hamilton, Esq.
Shanatown - - - -	1	393 $\frac{3}{4}$	Glenluce. On l, Countess Dowager of Stair. After you cross the Luce river, on r, Park Hay, J. D. Hay, Esq.
* Glenluce - - - -	10	403 $\frac{3}{4}$	Dunragget Lane. On r, Dunragget, J. D. Hay, Esq.
l. to Wigton and Whitehern.			
Cross the Luce river.			
Dunragget, Lane - -	3 $\frac{1}{2}$	407 $\frac{1}{4}$	Drumflower. On r, — Adair, Esq.; on l, Guinock, John Cathcart, Esq.
Drumflower - - - -	$\frac{3}{4}$	408	Division of the road to Inch. On r, on a Lake, Castle Kennedy, Earl of Stair.
Division of the road to Inch - - - -	2 $\frac{1}{4}$	410 $\frac{1}{2}$	Stranraer. A mile before, and a mile to the l. of the road, Culhorn, Earl of Stair. Beyond Stranraer, on r, Park, — Agnew, Esq.
* STRANRAER - - -	3 $\frac{1}{2}$	413 $\frac{3}{4}$	Port Patrick. A mile before, on r, Dunskey, Sir J. H. Blair, Bart.
r. to Ayr and Kirkholm; l. to Stoney Kirk.			
Pilanton Water - - -	1 $\frac{1}{4}$	415	
* PORT PATRICK -	5	420	

and a little farther, on r, Valley Field, — Maitland, Esq. On r. of Twynholm, Barwhinnock, — M'Millan, Esq. Three miles beyond Twynholm, on l, Gategall, — Stuart, Esq.

Gate House of Fleet. On l, Kelly, —

LONDON to EDINBURGH, by CARLISLE, HAWICK, and SELKIRK.

* To CARLISLE, Cumberland, p. 184 - -	—	301 $\frac{1}{2}$	Longtown is seated on the Esk river, and is noted for its Muslin manufactories.
* LONGTOWN, p. 185	8 $\frac{3}{4}$	310 $\frac{1}{4}$	The road from Longtown to Longholm, which is along the right bank of the Esk river, abounds with beautiful and picturesque scenery, and is greatly admired by all travellers.
Cross the Esk river.			
l. to Port Patrick 109 $\frac{1}{4}$ m.			
Kirk Andrews - - -	2 $\frac{1}{2}$	313	Kirk Andrews. On r, Netherby, Sir James Graham, Bart.
Shots Dyke Toll - -	$\frac{1}{4}$	313 $\frac{3}{4}$	
Enter Scotland.			
Cannobie Kirk, Dumfriesshire - - - -	2 $\frac{1}{4}$	316	
Gilnockball Rains - -	1	317	

Cross the Esk river.	
* LONGHOLM - - -	4 $\frac{3}{4}$ 321 $\frac{3}{4}$
Eives Kirk - - -	4 $\frac{1}{4}$ 326
Fiddleton Toll - - -	3 $\frac{1}{2}$ 329 $\frac{1}{2}$
Mospaul Inn, Roxburgh-shire - - -	2 $\frac{1}{2}$ 331 $\frac{3}{4}$
* HAWICK - - -	12 $\frac{3}{4}$ 344 $\frac{1}{2}$
r. to Morpeth, Jedburgh, and Kelso.	
Cross the Tiviot river.	
Wilton Kirk - - -	1 $\frac{1}{2}$ 345
Newton - - -	1 $\frac{3}{4}$ 346 $\frac{3}{4}$
Ashkirk - - -	4 350 $\frac{1}{4}$
Cross the Ale water.	
Selkirk Toll - - -	2 352 $\frac{3}{4}$
Enter Selkirkshire.	
* SELKIRK , entrance r. to Melrose; l. to Moffat.	3 355 $\frac{3}{4}$
Cross the Etterick river.	
The Tweed River - -	4 359 $\frac{3}{4}$
Cross the Tweed river.	
Division of the Road - r. to Galashiels; l. to Peebles.	2 $\frac{3}{4}$ 362 $\frac{1}{2}$
Near Crosslee Toll, r. to Galashiels and Melrose.	
Crosslee Toll - - -	2 $\frac{1}{4}$ 364 $\frac{3}{4}$
Enter Edinburghshire.	
Stage Hall, Edinburghshire - - -	3 $\frac{1}{4}$ 368
* Bankhouse Inn - -	2 $\frac{3}{4}$ 370 $\frac{3}{4}$
Herriot House Toll -	5 $\frac{1}{4}$ 376
Swirehouse - - -	1 $\frac{1}{2}$ 377 $\frac{1}{4}$
* Middleton - - -	1 $\frac{3}{4}$ 379 $\frac{1}{2}$
New Byers - - -	3 382 $\frac{1}{2}$
A mile farther the road divides, and unites again at Powburn. The left hand road is something nearer.	
Dalhousie - - -	2 $\frac{1}{4}$ 384 $\frac{3}{4}$
Hillhead - - -	1 385 $\frac{3}{4}$
Leswade - - -	1 $\frac{1}{2}$ 386 $\frac{1}{4}$
Nellfield - - -	2 $\frac{1}{4}$ 388 $\frac{3}{4}$
Libberton Kirk - -	1 $\frac{1}{2}$ 389 $\frac{1}{4}$
Powburn - - -	1 $\frac{1}{2}$ 390 $\frac{3}{4}$
* EDINBURGH , Cross	1 $\frac{1}{2}$ 392 $\frac{1}{2}$

Longholm. Within two miles, on r, Broomholm, J. Maxwell, Esq. Quarter of a mile beyond Longholm, on l, Longholm Castle, Duke of Buccleugh.

Eives Kirk. Near, on l, Sorby, — Armstrong, Esq.; and a mile beyond, on r, Irkleton, Dr. Elliotts.

Wilton Kirk. Lord Napier; and farther to the r, in the road to Jedburgh, at Cavers, George Douglas, Esq.

Ashkirk. On l, C. Scott, Esq.

Selkirk Toll. A mile beyond, on l, Brownmoor, — Currier, Esq. Within half a mile of Selkirk, on l, Haining, M. Pringle, Esq. On l. of Selkirk, Philiphaugh, J. Murray, Esq.; and farther to the l, but not in sight of the road, Bow Hill, Duke of Buccleugh. Two miles and a half from Selkirk, on r, Sunderland Hall, Andrew Plummer, Esq.

Tweed River. On l, Yair, Alexander Pringle, Esq.; on r, Fernalce, M. Pringle, Esq., and a seat of Col. Russell. Three miles and a half after crossing the Tweed River, on l, Whitebank, Alex. Pringle, Esq.

Crosslee. On l, Bowland, M. Watt, Esq.

Stage Hall. About half a mile before, on r, Torsonce, Sir J. Pringle, Bart.

Bankhouse Inn. On r, Pirn, William Tait, Esq. Three miles and a half from Bankhouse Inn, on r, Halltree, J. Davidson, Esq.

Middleton. On r, Middleton Hall, R. Hepburn, Esq. Two miles from Middleton, on l, Arniston, R. Dundas, Esq.

Dalhousie. On r, — Cockburn, Esq. On l, Dalhousie Castle, Earl of Dalhousie. Between Dalhousie and Hillhead, about a mile and a half to the r, Marquis of Lothian.

Leswade. Half a mile beyond, on r, Melville Castle, Lord Melville. A mile beyond Leswade, on r, Gilmerston, R. Baird, Esq.; and half a mile farther, on r, Moredun, G. Meason, Esq.

Nellfield. On r, — Renton, Esq.

Libberton Kirk. Beyond, on r, Inch, L. Gilmour, Esq.

LONDON to BILLESDON.

* To MARKET HAR-		
BOROUGH, Leices-		
tershire, p. 174 - -	—	83½
Halfway House - - -	2½	85½
l. to Leicester 12½ m.; r. to		
Church Langton - - -	1½	87½
Turlington - - - -	1	88½
BILLESDON - - - -	5	93½

Church Langton. Rev. Mr. Haubury.

Billesdon. About two miles before, on
r, at Rolleston, H. Greene, Esq. Bil-
lesdon is a place of great antiquity.
Here are the remains of a Roman
Camp, near which was a Roman
temple.

LONDON to ALLEXTON.

* To MARKET HAR-		
BOROUGH, Leices-		
tershire, p. 174 - -	—	83½
l. to Leicester 14½ m.; r. to		
Great Bowden - - -	1	84½
Welham - - - - -	3	87½
Slawston - - - - -	1½	89

HALLATON - - - -	2	91
Allextion - - - - -	3½	94½

Great Bowden. Henry Shuttleworth,
Esq.Slawston. Two miles on r, at Holt, C.
Neville, Esq.

Hallaton. — Bewick, Esq.

LONDON to BURSLEM, by LEICESTER, BURTON UPON
TRENT, and UTTOXETER.

* To LEICESTER, Lei-		
cestershire, p. 174 -	—	98
Cross the river Soar.		
Grooby - - - - -	4	102
Markfield - - - -	3	105
Hugglescote - - -	4½	109½
Near Ravenstone, l. to Hinck-		
ley 13 m.		
Ravenstone - - - -	2½	112
Near Ashby-de-la-Zouch. r.		
to Loughborough 12½ m.;		
to Hathorne 10; and to		
Nottingham 20.		
* ASHBY-DE-LA-		
ZOUCH - - - - -	3	115
l. to Tamworth 13½ m.		
* BURTON UPON		
TRENT, Staffordsh.		
p. 157 - - - - -	9	124
r. to Derby 11½ m.; l. to		
Lichfield 12½.		
Cross the Grand Trunk canal.		
Horningslow - - -	1½	125½
Tutbury - - - - -	3	128½
Cross the Dove river.		
r. to Derby 10½ m.; l. to		
Foston, Derbyshire -	3	131½
Aston - - - - -	1½	133

Grooby. On r, Thomas Pares, Esq.;
and beyond it, on r, Earl of Stam-
ford.Ravenstone. Godolphin, W. Burslem,
Esq.


Ashby-de-la-Zouch. The Ruins of the
Earl of Huntingdon's Castle, where
King James I. quartered, with his
whole Court, for many days. About
six miles from Ashby-de-la-Zouch, on
r, at Bradby, Bradby House, Earl of
Chesterfield. About a mile to the l.
of Bradby, Brezencot Hall, W. Na-
din, Esq.; and a mile to the r. of
Bradby, the village of Repton, an-
ciently a large town, and the residence
and burial place of several of the Mer-
cian Kings.

Burton-upon-Trent. On l, Sinai Park,
Earl of Uxbridge.

* Sudbury - - - -	$\frac{1}{2}$ 133 $\frac{1}{2}$	* NEWCASTLE UNDER LINE 157 $\frac{1}{2}$ m.	
l. to Lichfield 16 m.		Cross the Caldron and Grand Trunk canals.	
$\frac{1}{4}$ m. beyond Sudbury, r. to Ashborn 7 $\frac{1}{4}$ m.		Vale Pleasant - - -	1 $\frac{1}{4}$ 157 $\frac{1}{2}$
Dovebridge - - - -	3 $\frac{1}{2}$ 137	A little farther, l. to Newcastle 1 $\frac{1}{2}$ m.	
Cross the Dove river, and enter Staffordshire.		Cowbridge, T. G. - -	$\frac{3}{4}$ 158 $\frac{1}{4}$
* UTTOXETER, Staffordshire - - - -	2 139	Cowbridge Pottery - -	$\frac{1}{4}$ 158 $\frac{1}{4}$
l. to Abbots Bromley 6 $\frac{1}{4}$ m.		Hot Lane - - - -	$\frac{1}{2}$ 159
Near Stramshall, r. to Ashborn 10 m.		r. to Leek 10 $\frac{1}{4}$ m.	
Stramshall - - - -	1 $\frac{1}{2}$ 140 $\frac{1}{2}$	BURSLEM, Church -	$\frac{1}{2}$ 159 $\frac{1}{2}$
Beamhurst - - - -	1 $\frac{1}{2}$ 142 $\frac{1}{2}$		
Checkley - - - -	2 $\frac{1}{4}$ 144 $\frac{1}{2}$	OR,	
Lower Tean - - - -	1 145 $\frac{1}{4}$	* To NEWCASTLE UNDER LINE,	
Upper Tean - - - -	$\frac{3}{4}$ 146 $\frac{1}{4}$	Staffordsh. p. 162 -	— 149 $\frac{1}{4}$
r. to Cheadle 3 m. London to		Woolstan - - - -	1 $\frac{1}{4}$ 150 $\frac{1}{2}$
* CHEADLE 149 $\frac{1}{4}$ m.		Cross the canal to	
Draycott - - - -	1 $\frac{3}{4}$ 148	BURSLEM - - - -	$\frac{3}{4}$ 151 $\frac{1}{4}$
l. to Stafford 12 m.			
Blithe Bridge - - -	2 150	Sudbury. On r, Lord Vernon, and the beautiful Parsonage of Rev. Fr. Anson. Beyond, on a fine eminence, Hanbury, Rev. Hugh Bailye. Below, Coton, Ralph Adderley, Esq.	
Cross the Blithe river.		Dovebridge. Lord Waterpark.	
A little farther, r. to Cheadle 3 $\frac{1}{2}$ m.; l. to Stone 6 $\frac{1}{2}$ m.		Blithe Bridge. On r, Caverswall Castle, Hon. B. Grey.	
Meer - - - -	1 $\frac{1}{2}$ 151 $\frac{1}{2}$	Meer. On r, Park Hall, — Parker, Esq.; and on l, Longton Hall, Sir John E. Heathcote, Bart.	
Lane End - - - -	1 $\frac{1}{2}$ 153	Stoke. Before, on l, Little Fenton, — Weldon, Esq.	
l. to Stone 7 m.		Cowbridge. On l, Etruria, the House and celebrated Pottery of Josiah Wedgwood, Esq.	
* LANE DELPH, Market Place - -	1 154		
Cross the Trent and Mersey canal.			
Stoke upon Trent, the Pottery - - - -	2 $\frac{1}{4}$ 156 $\frac{1}{4}$		
l. to Newcastle under Line 1 $\frac{1}{4}$ m. London to			

LONDON to LEEDS, by LOUGHBOROUGH, NOTTINGHAM, CHESTERFIELD, SHEFFIELD, and BARNSELY, continued to RIPON and THIRSK, (partly N. M.)

* To LOUGHBOROUGH, Leicestershire, p. 174 - - -	— 109	Cotes. On r, Prestwood, C. J. Pack, Esq.	
Cotes - - - -	1 110	Hoton. Beyond, on l, Stanford Hall, C. V. Dashwood, Esq.	
Hoton - - - -	2 112	Rempston. On r, J. Goodere, Esq.; on l, Rempston Hall, G. Williams, Esq.; and Castock, Lord Ranccliffe.	
Rempston, Nottinghamsh -	1 $\frac{1}{2}$ 113 $\frac{1}{2}$	Bunny. On r, Lord Ranccliffe; from the hills beyond, on l, see Wollaton, Lord Middleton; and on l. of Bradmore, see the Woods of Sir Gervas Clifton, at Clifton.	
Cortlingstock - - -	1 114 $\frac{1}{2}$		
Bunny - - - -	2 $\frac{1}{2}$ 117		
Bradmore - - - -	1 118		

Ruddington - - - -	1	119	<i>Trent Bridge.</i> On r, at Colwick, on the left bank of the Trent, John Musters, Esq.; and opposite to it, on the right bank, Holm Pierrepont, Lord Newark.
Near Trent Bridge, r. to Melton Mowbray 17 m.; and to Bingham 7½. London to			
BINGHAM 126½ m.			
Trent Bridge - - -	4	123	<i>Nottingham.</i> The Castle, Duke of Newcastle. The old Castle was supposed to have been built by William the Conqueror. Here Charles I. set up his standard at the commencement of the civil war. A mile beyond Nottingham, on r, J. Wright, Esq.
Cross the river Trent.			
* NOTTINGHAM,			
Town Hall - - -	1	124	
l. to Alfreton 16 m.; to Derby 16; and to Ashby-de-la-Zouch 19½.			
Red Hill - - - -	4½	129½	<i>Red Hill.</i> Two miles beyond, on r, Sherwood Hall, H. Cope, Esq.
Enter Sherwood Forest.			
The Hutt - - - -	5	133½	<i>The Hutt.</i> On l, Newstead Abbey, Lord Byron.
A mile before Mansfield, l. to Derby 21 m.			
* MANSFIELD - - -	4½	138	<i>Mansfield.</i> Within a mile, on r, Bury Hill, T. Walker, Esq. On r. of Mansfield, in the road from Mansfield to Worksop, Welbeck, Duke of Portland; Worksop, Duke of Norfolk; Clumber, Duke of Newcastle; and Thoresby, Earl of Manvers.
r. to Newark 19½ m.; and to Worksop 12; l. to Alfreton 9; and to Matlock 16.			
Pleasley, Derbyshire -	3	141	
r. to Stoney Houghton 1 m.; thence to Bolsover 3½. London to			 Fourteen miles post are charged from Mansfield to Worksop, through Welbeck and Worksop Park: the distance is about twelve miles.
BOLSOVER 145½ m.			
Glapwell - - - -	2	143	
Heath - - - -	2	145	
Hasland - - - -	4	149	<i>Glapwell.</i> On r, B. Hallews, Esq.; and at a distance, on an eminence at Bolsover, Bolsover Castle, Duke of Somerset. On l. of Glapwell, Hardwick, partly in Derbyshire and partly in Nottinghamshire, Duke of Devonshire. Here the unfortunate Mary Queen of Scots was for some years imprisoned.
Near Chasterfield, l. to Derby 23½ m.			
* CHESTERFIELD,			
Church - - - -	1½	150½	
r. to Worksop 15 m.; l. to Tideswell 16; to Bakewell 13; to Winster 12; and to Matlock 9½.			
Whittington Common -	1½	151½	
DRONEFIELD, Church	4	155½	<i>Heath.</i> About a mile beyond, and a mile to the r, Sutton Hall, Clement Kinnersley, Esq.
Greenhill Common -	2	157½	
Healy, T. G. - - - -	2½	160½	
River Sheff - - - -	½	160½	<i>Hasland.</i> About two miles to the l, Wingerworth Hall, Sir Windsor Hunslocke, Bart.
Enter Yorkshire.			
l. to Tideswell 17 m.; and to Chapel in le Frith 20.			
* SHEFFIELD, Market Place, Yorkshire - -	1½	162½	<i>Chesterfield.</i> A mile beyond, on r, the Hill, J. Wilkinson, Esq.
r. to Worksop 19½ m.; l. to Huddersfield 26½ m. Cross the river Don.			<i>Little Norton.</i> On r, Sam. Shore, Esq.; and about half a mile farther, on r, Oaks, W. C. Bagshaw, Esq.

<i>r. to Worksop by Attercliff</i> 18 m.; <i>to Rotherham</i> 6; and <i>to Tickhill</i> 16.			<i>Pitt's Moor.</i> A mile beyond, on <i>r.</i> — Greaves, Esq.; and about a mile farther, on <i>r.</i> The Grange, Earl of Effingham.
Pitt's Moor - - -	1	163½	<i>Chapel Town.</i> On <i>l.</i> — Parkin, Esq.; and farther to the <i>l.</i> , in the road to Huddersfield, Wharnclyf Lodge, Mar- quis of Bute; and four miles farther, on <i>l.</i> Wortley Hall, James Archibald Stuart Wortley, Esq.
Chapel Town - - -	5	168½	<i>Worsborough.</i> On <i>l.</i> F. Edmunds, Esq.
<i>r. to Rotherham</i> 6 m.; <i>l. to</i> <i>Huddersfield and Stock-</i> <i>port.</i>			<i>Bank Top Inn.</i> On <i>r.</i> Bank Top House, C. Bowns, Esq.; on <i>l.</i> Ouzlethwaite, W. Elmhurst, Esq.; and Wentworth Castle, F. T. V. Wentworth, Esq.
Wood Hill - - -	1½	169½	<i>Barnsley.</i> About five miles on <i>l.</i> Can- non Hall, W. Spencer Stanhope, Esq.
Worsborough - - -	3½	173½	Beyond, New Laithes, J. Carr, Esq.
* Bank Top Inn - -	1½	174½	<i>Staincross.</i> On <i>l.</i> Woolley Park, God- frey Wentworth Wentworth, Esq.; about three miles to the <i>l.</i> of which is Bretton Hall, T. R. Beaumont, Esq.
* BARNSELEY - - -	1½	175½	<i>New Miller Dam.</i> On <i>r.</i> Chevet, Sir Thomas Pilkington, Bart.
<i>r. to Doncaster</i> 15 m.; <i>l. to</i> <i>Stockport</i> 33; a little far- ther, <i>l. to Huddersfield</i> 16½.			<i>Sandall.</i> Near, J. Roberts, Esq.; Ket- tlethorpe, J. Armitage, Esq.; and Woodthorp, John Wood, Esq. At Sandall, the remains of a Castle, near which the Duke of York, father of Edward IV. was killed; and a seat of the Rev. Thomas Zouch. Beyond Sandall, on <i>r.</i> Belle Vue, Dow. Lady Pilkington; on <i>l.</i> Lupset Hall, D. Gaskell, Esq.; and half a mile farther, Thornes House, B. Gaskell, Esq.
Old Mill Inn - - -	¾	176½	<i>Wakefield.</i> A Chapel on the Bridge, built by Edward IV. to his father's memory. A mile beyond, on <i>r.</i> Old Hall, — Smith, Esq.
Cross the Dearn and Dove canal, and the Dearn ri- ver.			<i>Newton.</i> Beyond, on <i>r.</i> Hatfield Hall, The Mrs. Kayes; and farther to the <i>r.</i> , on the bank of the Calder river, New- land Hall, Sir Edw. Smith, Bart.
Staincross - - -	2½	179½	<i>Loft House.</i> On <i>l.</i> Thorpe, Miss Pro- ctor; and a mile farther, on <i>r.</i> Methley, Earl of Mexborough. Between Loft House and Hunslet, on <i>l.</i> Middleton Lodge, C. Brandling, Esq.
New Miller Dam - -	3½	182½	<i>Leeds.</i> Near, on <i>r.</i> Temple Newsham, Lady Irvine.
Sandall - - -	1½	184½	<i>Chapel Allerton.</i> On <i>r.</i> Gledhow, John Dixon, Esq.
A mile farther, <i>r. to Don-</i> <i>caster</i> 19 m.; and <i>to Pon-</i> <i>tefract</i> 8 m.			<i>Harewood.</i> On <i>l.</i> Lord Harewood. In the Church of Harewood is a Monu- ment of Lord Chief Justice Gascoigne, who committed the Prince of Wales, afterwards Henry V., to prison, for striking him while on the beach.
Cross the Calder river.			
* WAKEFIELD - - -	2	186½	
<i>l. to Huddersfield</i> 13 m.; <i>to</i> <i>Halifax</i> 16; <i>r. to Selby</i> 23; a little farther, <i>l. to</i> <i>Bradford</i> 14.			
Newton - - -	1	187½	
Lofthouse - - -	2½	190	
Hunslet - - -	4	194	
Near Leeds, <i>l. to Halifax</i> by Beeston 16 m.; and <i>to</i> <i>Huddersfield</i> 15.			
Cross the river Aire.			
* LEEDS - - -	1½	195½	
<i>r. to Selby</i> 20½ m.; <i>to Tad-</i> <i>caster</i> 14½; <i>l. to Halifax</i> by Bradford 18; <i>to Ot-</i> <i>ley</i> 10.			
Chapel Allerton - -	2½	198	
Moor Town - - -	1½	199½	
Alwoodley Gates - -	1½	200½	
* Harewood - - -	3	203½	
<i>r. to Tadeaster</i> 11 m.; <i>l. to</i> <i>Otley</i> 8.			
Cross the Wharfe river.			
Dun Keswick - - -	1½	205½	
Spacey House - - -	3	208½	
Near Harrogate, <i>l. to Ql-</i>			

LONDON to SKIPTON, by LOUGHBOROUGH, NOTTINGHAM, MANSFIELD, SHEFFIELD, LEEDS, and OTLEY.

* To LEEDS, Yorkshire, p. 193	- -	—	195½	Cookridge. On r, Sir John Sheffield, Bart.; on l, Hosforth Hall, Walter Spencer Stanhope, Esq. Beyond Cookridge, on r, Bramhope, C. Smith, Esq.
Headingley	- - -	2	197½	Otley. Before, on r, Farnley Hall, Walter Fawkes, Esq. From Otley Hill a beautiful prospect: see before you Weston, Walter Vavasour, Esq., on the r. of Burley.
Cookridge	- - -	3½	200¼	Burley. Between Burley and Ilkley, across the Wharfe river, on r, Denton Hall, Sir Henry Carr Ibberson, Bart.
A mile farther, r. to Ripley. 2½ m. from Cookridge, l. to Bradford; r. to Ripley.				Ilkley. On l, are two remarkable Cold Baths, near the top of the mountain, much frequented for above half a century. On r. of Ilkley, Middleton Lodge, W. Middleton, Esq. This is a very ancient seat, and has been in the possession of the family above 500 years.
* OTLEY	- - -	4½	205½	Skipton. The Castle, Earl of Thanet.
r. to Harewood 8 m.; thence to Tadcaster 11.				
Burley	- - -	2	207½	
Ilkley	- - -	4	211½	
Addingham	- - -	3	214½	
* SKIPTON	- - -	6	220½	
Headingley. Between Headingley and Cookridge, on l, New Grange, the Miss Wades; on r, Weetwood, Mrs. Wade.				

LONDON to NOTTINGHAM, by BARNET, HATFIELD, HITCHIN, HIGHAM FERRERS, KETTERING, UPPINGHAM, and MELTON MOWBRAY (N. M.); continued to KENDAL, COCKERMOUTH, and WHITEHAVEN, by MANSFIELD, ROTHERHAM, BARNESLEY, HUDDERSFIELD, HALIFAX, SKIPTON, and SETTLE.

* To Welwyn, Hertfordshire, p. 179	- -	—	25	Codicote. A mile and a half beyond, on r, Knebworth, R. W. Lytton, Esq.; on l, the Hoo, Hon. T. Brand.
r. to Stevenage 6½ m.; l. to Codicote				
Codicote	- - -	1½	26½	Hitchin. The Priory, Delmé Radcliffe, Esq. On l. of Hitchin, Offley Place, Sir Robert Salusbury, Bart. About one mile and a half beyond Hitchin, on r, Ickleford House, T. Cockayne, Esq. About three miles from Hitchin, on l, High Down, E. Delmé, Esq.
Langley	- - -	3	29½	
* HITCHIN	- - -	4½	34	Deadman's Cross. On l, Southill House, Samuel Whitbread, Esq.
r. to Stevenage 5 m.; to Baldock 5.				
Within ½ m. of Shefford, r. to Baldock 8 m.				
* SHEFFORD, Bedfordshire	- - -	7	41	Cotton End. Beyond, on r, at Cardington, John Whitbread, Esq.
Deadman's Cross	- -	2	43	
Herring Green	- -	3	46	
Cotton End	- - -	¼	46½	
Entrance of Bedford, l. to St. Alban's 30 m.; and to Ampthill 8.				
* REDFORD	- - -	3½	50	
In the middle of the town, cross the Ouse river.				

* UPPINGHAM, <i>Market Place</i> - - -	4	88 $\frac{3}{4}$	cels, was formerly one of the largest and richest in the kingdom.
<i>r. to Stamford 12$\frac{1}{2}$ m.; and to Peterborough 22; l. to Leicester 21.</i>			<i>Uppingham.</i> Beyond, on <i>l.</i> , at Ayston, George Brydges Brudenell, Esq.
<i>Preston</i> - - - - -	2	90 $\frac{3}{4}$	<i>Oakham.</i> On <i>r.</i> , Burleigh on the Hill, Earl of Winchelsea; at the end of the town, on <i>l.</i> , — Bullevant, Esq.; and beyond it, Cotsmore, Earl of Lonsdale.
<i>Manton</i> - - - - -	1 $\frac{1}{2}$	92 $\frac{1}{4}$	Oakham is seated in the centre of a fertile valley, called the Vale of Catmoss, and is a well-built town. Near the Church are the remains of an old Castle. Here is a canal to Melton Mowbray.
* OAKHAM, entrance of the town - - -	2 $\frac{1}{2}$	94 $\frac{3}{4}$	<i>Langham.</i> A mile beyond, on <i>r.</i> , Whitsenden, Earl of Harborough.
<i>r. to Stamford 11$\frac{1}{2}$ m.; l. to Loughborough 10.</i>			<i>Burton Lazars.</i> About a mile before, on <i>r.</i> , at Stapleford, Earl of Harborough.
<i>Barnythorpe</i> - - - -	1 $\frac{1}{4}$	96	<i>Melton Mowbray</i> has a considerable market for Cattle, Hogs, and Sheep. The fine Cheese, called Stilton, is chiefly made in the neighbourhood. At Melton Mowbray, R. Norman, Esq.; and a mile beyond, on <i>r.</i> , Franc. Lloyd, Esq.
<i>Langham</i> - - - - -	1	97	<i>Broughton.</i> A mile beyond Upper Broughton, on <i>l.</i> , F. Morris, Esq.; and three quarters of a mile farther, on <i>l.</i> , Joseph Darby, Esq.
<i>Burton Lazars, Leicestershire</i> - - - -	5	102	<i>Plumtree.</i> On <i>r.</i> , William Hallam, Esq. A mile beyond Plumtree, on <i>r.</i> , — Neale, Esq.
<i>r. to Thorpe Arnold 3 m.; thence to Waltham 3$\frac{1}{2}$. London to Waltham 108$\frac{1}{2}$ m.</i>			<i>Nottingham.</i> The Castle; see page 192.
<i>Cross the Wreak river.</i>			<i>Mansfield</i> carries on a considerable trade in Corn and Malt; and has some share in the Stocking manufacture. It is seated on the edge of Sherwood Forest.
* MELTON MOWBRAY, Market Cross - - -	2 $\frac{3}{4}$	104 $\frac{3}{4}$	<i>Stoney Houghton.</i> Between Stoney Houghton and Clown, on <i>l.</i> , Bolsover Castle, Duke of Somerset.
<i>r. to Grantham 16 m.; l. to Leicester 15.</i>			<i>Knitacre.</i> Beyond, on <i>l.</i> , Bailborough Hall, C. H. Rhodes, Esq.
<i>Kettleby</i> - - - - -	3	107 $\frac{3}{4}$	
<i>Nether Broughton</i> - -	2 $\frac{3}{4}$	110 $\frac{1}{2}$	
<i>Upper Broughton, Church, Nottingham.</i>	$\frac{3}{4}$	111 $\frac{1}{4}$	
<i>Plumtree, Church Lane Before Trent Bridge, r. to Newark 19 m.; l. to Loughborough 15.</i>	6 $\frac{1}{4}$	117 $\frac{1}{2}$	
<i>Trent Bridge</i> - - -	4 $\frac{3}{4}$	122 $\frac{1}{4}$	
<i>Cross the river Trent.</i>			
* NOTTINGHAM, Town Hall - - -	1	123 $\frac{1}{4}$	
<i>The Post Office</i> - -	$\frac{1}{4}$	123 $\frac{3}{4}$	
* MANSFIELD, p. 192 - - -	13 $\frac{3}{4}$	137 $\frac{1}{4}$	
<i>Pleasley, Derbyshire, p. 192</i> - - - - -	3	140 $\frac{1}{4}$	
<i>$\frac{3}{4}$ m. farther, l. to Chesterfield 9 m.</i>			
<i>Stoney Houghton</i> - -	1	141 $\frac{1}{4}$	
<i>Clown</i> - - - - -	6	147 $\frac{1}{4}$	
<i>A mile farther, r. to Worksop 6 m.; l. to Chesterfield 9; and to Sheffield 12$\frac{1}{2}$.</i>			
<i>Knitacre</i> - - - - -	1 $\frac{1}{2}$	148 $\frac{3}{4}$	
<i>Chesterfield Canal, Yorkshire</i> - - -	3 $\frac{1}{2}$	152 $\frac{1}{4}$	
<i>A mile before Aughton, r.</i>			

to <i>Workshop</i> 11 m.; l. to <i>Sheffield</i> 7.			<i>Aughton</i> . Within a mile, on r, at <i>As-</i> <i>ton</i> , Mrs. Verelst.
<i>Aughton</i> - - - - -	3	155 $\frac{1}{4}$	<i>Whiston</i> . On l, <i>Gilthwaite Hall</i> , —
<i>Whiston</i> - - - - -	2	157 $\frac{1}{4}$	<i>Westby</i> , Esq.; and beyond, on l, <i>Haworth</i> , Mrs. Westby.
Beyond <i>Whiston</i> , r. to <i>Tick-</i> <i>hill</i> 10 m.; l. to <i>Sheffield</i> 6.			<i>Rotherham</i> . Near, on r, <i>Moorgate</i> , <i>Sam. Tucker</i> , Esq. At <i>Rotherham</i> , the extensive Iron and Steel Works of Messrs. Walker. <i>Rotherham</i> , in the time of <i>Leland</i> , was noted for its Iron Work. Beyond, on r, at <i>Carr</i> <i>House</i> , <i>J. Fent n</i> , Esq.; on l, the <i>Grange</i> , Earl of <i>Effingham</i> . About two miles to the r. of <i>Rotherham</i> , <i>Aldwark</i> , <i>J. S. Foljamb</i> , Esq.
* <i>ROTHERHAM</i> - - - - -	2	159 $\frac{1}{4}$	<i>Nether Hough</i> . Beyond, on l, <i>Went-</i> <i>worth House</i> and <i>Park</i> , Earl <i>Fitz-</i> <i>william</i> .
r. to <i>Doncaster</i> 12 m.; l. to <i>Sheffield</i> 6.			<i>Wentworth</i> . A mile and a half beyond, on l, <i>Tankersley Park</i> .
Cross the river <i>Don</i> .			<i>Worsborough</i> . A mile beyond, you have a fine view of <i>Wentworth Castle</i> and <i>Park</i> , <i>F. T. V. Wentworth</i> , Esq.
l. to <i>Barnsley</i> by <i>Chapel</i> <i>Town</i> 13 $\frac{1}{2}$ m.			<i>Bank Top Inn</i> . On r, — <i>Fenton</i> , Esq.
<i>Greasborough</i> - - - - -	1 $\frac{3}{4}$	161	<i>Darton</i> . Beyond, on r, <i>Birchwaite Hall</i> , <i>M. Shelton</i> , Esq.; and at a distance from the road, on l, <i>Cannon Hall</i> , <i>Walter Spencer Stanhope</i> , Esq. Two miles beyond <i>Darton</i> , on l, <i>Hagoe</i> <i>Hall</i> , <i>T. Cotton</i> , Esq.
<i>Nether Hough</i> - - - - -	1	162	<i>Bretton</i> . On l, <i>Bretton Hall</i> , <i>T. R.</i> <i>Beaumont</i> , Esq.
<i>Wentworth</i> - - - - -	2 $\frac{1}{2}$	164 $\frac{1}{2}$	<i>Flockton</i> . On r, the <i>Grange</i> , <i>J. L.</i> <i>Kaye</i> , Esq.
Junction of the Road from <i>Sheffield</i> - - - - -	1 $\frac{1}{2}$	165 $\frac{3}{4}$	<i>Lepton</i> . Beyond, on r, <i>Whitley Hall</i> , <i>R. H. Beaumont</i> , Esq.
l. to <i>Sheffield</i> 8 $\frac{1}{2}$ m.; r. to <i>Worsborough</i> - - - - -	3 $\frac{1}{2}$	199 $\frac{1}{2}$	<i>Highgate Lane</i> . On l, <i>Woodsome Hall</i> , Earl of <i>Dartmouth</i> .
* <i>BANK TOP INN</i> - - - - -	1 $\frac{1}{2}$	170 $\frac{1}{2}$	<i>Huddersfield</i> is noted for its Cloth Market.
* <i>BARNESLEY</i> - - - - -	1 $\frac{1}{4}$	171 $\frac{3}{4}$	<i>Fixby Hall</i> . <i>T. Thornhill</i> , Esq.
r. to <i>Doncaster</i> 15 m.; and to <i>Wakefield</i> 10 $\frac{1}{2}$; l. to <i>Stockport</i> 33.			<i>Halifax</i> is a large handsome town, the streets are good, and the houses are chiefly stone. It is a great market for Stuffs, viz. Shalloons, Calamancoes, &c. Here is a large Market-House, called the <i>New-Piece-Hall</i> , as well as several others for particular goods.
<i>Darton</i> - - - - -	3	174 $\frac{3}{4}$	
<i>Bretton</i> - - - - -	3 $\frac{1}{2}$	178 $\frac{1}{4}$	
<i>Midgley</i> - - - - -	1 $\frac{1}{4}$	179 $\frac{1}{2}$	
<i>Cold Henley</i> - - - - -	1	180 $\frac{1}{2}$	
<i>Hill Top</i> - - - - -	$\frac{1}{2}$	181	
r. to <i>Wakefield</i> 6 $\frac{1}{2}$ m.			
<i>Flockton</i> - - - - -	$\frac{3}{4}$	181 $\frac{3}{4}$	
1 $\frac{1}{2}$ m. farther, r. to <i>Wake-</i> <i>field</i> 8 m.			
<i>Lepton</i> - - - - -	2 $\frac{1}{2}$	184 $\frac{1}{2}$	
<i>Highgate Lane</i> - - - - -	1	185 $\frac{1}{4}$	
l. to <i>Penistone</i> 9 $\frac{1}{2}$ m.			
<i>Almondbury</i> - - - - -	1 $\frac{1}{2}$	186 $\frac{3}{4}$	
Cross the <i>Coln</i> river.			
* <i>HUDDERSFIELD</i>	2	188 $\frac{3}{4}$	
r. to <i>Wakefield</i> 13 m.; l. to <i>Chapel in le Frith</i> 28; to <i>Stockport</i> 28; and to <i>Manchester</i> 25 $\frac{1}{2}$.			
<i>Fixby Hall</i> - - - - -	2	190 $\frac{3}{4}$	
<i>Ealand</i> - - - - -	3	193 $\frac{1}{4}$	
r. to <i>Wakefield</i> ; to <i>Leeds</i> 15 m.; l. to <i>Rochdale</i> 15.			
Cross the <i>Calder</i> river.			
<i>Salter Hebble Bridge</i> - - - - -	1 $\frac{1}{2}$	195	
* <i>HALIFAX</i> - - - - -	1 $\frac{1}{4}$	196 $\frac{1}{4}$	
r. to <i>Wakefield</i> 16 m.; to <i>Leeds</i>			

by Birstall 15; and by Bradford 18½; to Brad- ford 9 m.; l. to Rochdale 16½; and to Burnley 21½.			Illingworth. On r, John Mitchell, Esq.
Ovenden - - - - -	1½	198	Steton. J. B. Garforth, Esq.
Illingworth - - - - -	1½	199½	Cross Hill. On l, Carhead, W. Wain- man, Esq.
Denholm Gate - - - - -	3	202½	Kildwick. A mile beyond, Hamble- thorpe Hall and Park.
Through Denholm Park to Cullingworth - - - - -	3	205½	Skipton. The Castle, Earl of Thanet.
l. to Colne 11 m.; r. to Bradford 7.			Sturton. John Atkinson, Esq.
* KEIGHLEY - - - - -	3½	209½	Gargrave. Between Gargrave and Cold Coniston, on r, Eshton Hall, Matthew Wilson, Esq.
r. to Bradford 10 m.			
Steton - - - - -	3	211½	Hellfield Cochins. Before, on l, Hel- lfield Peel, James Hammerton, Esq.; and about a mile and a half farther to the l, at West Halton, Halton Place, Thomas Yorke, Esq.
Eastburn - - - - -	1½	213	
Cross Hill - - - - -	¾	213½	Settle. Between the Town and the Bridge, on r, Marshfield, Mrs. Parker; and farther to the r, Langcliffe Hall, Edward B. Dawson, Esq.
l. to Colne 8 m.			
Cross the Aire river and na- vigable canal.			Giggleswick. The ebbing and flowing Well; Belle Hill, A. Lister, Esq.; and Beck Hall, Mrs. Backhouse. Three miles beyond Giggleswick, on l, Lawkland Hall, John Ingleby, Esq.
Kildwick - - - - -	¾	214½	
* SKIPTON - - - - -	4½	218½	Clapham. A mile and a half before Clapham, on r, at Astwick, C. Ingle- by, Esq., and T. Ingleby, Esq. At Clapham, Christopher Clapham, Esq. Ingleborough Mountain begins at Clapham, and is close on the r. all the way to Ingleton; its greatest height is 1760 yards; and beyond Ingleton, farther to the r, is Whernside Moun- tain, 1780 yards high.
r. to Otley 15 m.; to Harrow- gate 19½; and to Ripley 20; l. to Colne 10½; and to Clitheroe 19.			
Sturton - - - - -	1½	220½	Thornton. On l, Halstead, Mrs. Fox- croft.
Thorlby - - - - -	½	220½	Cowan Bridge. Near, on r, Hipping Hall, Edward Tatham, Esq. At Cowan Bridge, C. Picard, Esq. On r. of Cowan Bridge, at Leek, George Welsh, Esq.
Holme Bridge - - - - -	1½	222½	
Cross the Leeds and Liver- pool canal.			
Gargrave - - - - -	¾	223½	Kirkby Lonsdale. On r, at Casterton, Casterton Hall, C. Wilson, Esq.
Cross the Leeds and Liverpool canal, and the Aire river.			
Cold Coniston - - - - -	2	225½	
Hellfield Cochins - - - - -	3	228½	
Long Preston - - - - -	2	230½	
* SETTLE - - - - -	4½	234½	
Cross the river Ribble.			
Giggleswick - - - - -	¾	235½	
Clapham - - - - -	6	241½	
* Ingleton - - - - -	4	245½	
l. to Lancaster 18½ m.; r. to Askrigg 20.			
Thornton - - - - -	1	246½	
Cowan Bridge, Lancash. Within ½ a mile of Kirkby Lonsdale, l. to Lancaster 15 m.; a little farther, r. to Sedburgh 11.	3½	250½	
Cross the river Loynce.			
* KIRKBY LONS- DALE, Westmoreland	2½	252½	

Kearswick - - - -	1	253 $\frac{1}{2}$	Kendal. The ruins of the Castle in which Catherine Parr, the sixth wife of Henry VIII. was born.
Old Town - - - -	2	255 $\frac{1}{2}$	Staveley. Beyond, on r, Wrestone Hall.
Old Hutton - - - -	4 $\frac{1}{2}$	259 $\frac{1}{2}$	Pandrig. Beyond, on r, Orest Hall.
Chapel House - - -	4	260 $\frac{1}{2}$	On Winander Mere, on l, Rayrigg, Rev. J. Fleming: and about 2 m. to the l. of Pandrig, opposite Bowness, Belle Isle, J. C. Curwen, Esq. From Pandrig by Low Wood, to Ambleside, you pass along the banks of the Winander Mere, the most extensive Lake in England; it is about 10 m. in length, and about a m. broad in the widest part, and in one place 222 feet deep; it abounds with Trout, Perch, Pike and Eels, and is noted for its fine Char.
Entrance of Kendal, l. to Lancaster 22 m.			Trout Beck Bridge. On l, Colgarth, Bishop of Llandaff.
Cross the Ken river.			Low Wood. A very good Inn on the margin of Winander Meer, of which from the Bowling Green you have one of the most magnificent views.
* KENDAL - - - -	4	264 $\frac{1}{2}$	Rydal. Near, Rydal Hall, Sir D. Fleming, Bart. Here are two Cascades, the smaller of which, from the Summer-House, is truly beautiful. From Rydal the road passes on the beautiful Lakes of Rydal and Grassmere, and afterwards by Thurle or Leathes Water at the foot of the Helvellyn Mountain, 3,324 feet perpendicular.
r. to Appleby 23 $\frac{1}{2}$ m.; and to Penrith 26; l. to Milnthorpe 7; and to Ulverston 21.			Dunmail Raise, is a Heap of Stones, raised or thrown up by Dunmail, King of Cumberland, at the boundary. This Pass into Cumberland is generally called Raise Gap.
Gate Side - - - -	2 $\frac{1}{2}$	266 $\frac{3}{4}$	Thurlespot. On l, on Thurle Mere, Dale Head,—Leathes, Esq.
l. to Bowness 6 $\frac{1}{2}$ m. London to			Keswick. On l, is the Derwent Water, 3 m. long and 1 $\frac{1}{2}$ m. broad, containing several little islands. In Keswick Lake, on Pocklington Island, Col. Peachey. Borrowdale, to the south of the Derwent water, contains mines of fine Black Lead. Near Keswick is Skiddaw, one of the most remarkable Mountains in the Kingdom, being 3,270 feet perpendicular.
Bowness 273 $\frac{1}{2}$ m.	2 $\frac{3}{4}$	269 $\frac{1}{2}$	Cockermouth. On r, Ann's Hill, John Friends, Esq. In the road to Maryport, at Dovenby, Dovenby Hall, L. D. Ballantine, Esq. On r. of Dovenby, at Tallentire, Wm. Brown, Esq.
Staveley - - - -	1 $\frac{1}{2}$	271	Maryport. On r, Nether Hall, H. Sen-
Garth Chapel - - -	1 $\frac{1}{2}$	272 $\frac{1}{2}$	
Pandrig - - - -	2	274 $\frac{1}{2}$	
Trout Beck Bridge -	1 $\frac{1}{2}$	276	
Cross the Trout Beck.	1	277	
Kitty Gills - - - -	1 $\frac{1}{2}$	278 $\frac{1}{2}$	
* Low Wood Inn - -	1 $\frac{1}{2}$	279 $\frac{3}{4}$	
* AMBLESIDE - - -	4 $\frac{1}{2}$	284 $\frac{1}{2}$	
Through Rydal Park to Rydal - - - -	1 $\frac{1}{2}$	285 $\frac{1}{2}$	
Dunmail Raise Stones -	2 $\frac{1}{2}$	288	
Enter Cumberland.	1	289	
Wyntburn Chapel, Cumberland - - -	2 $\frac{1}{2}$	291 $\frac{1}{2}$	
Thurlespot - - - -	2	293 $\frac{1}{2}$	
Smalthwaite Bridge -	1 $\frac{1}{2}$	295	
Cross the Greta river.	1 $\frac{1}{2}$	296 $\frac{1}{2}$	
Canseway Foot - - -	5	301 $\frac{1}{2}$	
* KESWICK - - - -	4	305 $\frac{1}{2}$	
r. to Penrith 17 $\frac{1}{2}$ m.			
Portincaastle - - -			
Cross the Derwent river.			
Brathwaite - - - -			
Lorton - - - -			
* COCKERMOUTH -			
r. to Carlisle 26 $\frac{1}{2}$ m.			
Cross the Cocker river.			
r. to Dovenby 2 $\frac{1}{2}$ m.; thence to Ellenborough 3 $\frac{1}{2}$; thence to Maryport, or Ellenfoot 1 $\frac{1}{2}$. London to			
* MARYPORT or ELLENFOOT 313 m.			
Little Clifton - - -	5	310 $\frac{1}{2}$	
r. to Great Clifton 1 m.;			

thence to Stainburn 1;					
thence to Workington 1.					
London to					
* WORKINGTON					
313½ m.					
l. to Crossbarrow - -	¾	311½			
Winscales - - - -	2	313½			
Near Distington, r. to Work-					
ington 3 m.					
Distington, end of - -	2½	315½			
Moresby - - - -	2	317½			
* WHITEHAVEN - -	2	319½			

OR,
 * To **KENDAL**, West-
 moreland, p. 177 - - - 261½
 * **WHITEHAVEN**, as
 p. 200, and the ad-
 joining column - - 55 316½

house, Esq. Maryport is better known
 to the country people by the old name
 of Ellenfoot. When Mr. Senhouse
 got it made a Market, he called it
 Maryport, in compliment to his wife.

LONDON to SOUTHWELL, by NOTTINGHAM.

* To NOTTINGHAM ,					
Nottinghamsh. p. 192	—	124			
Or, p. 197, 123½ m.					
Red Hill - - - -	4½	128½			
l. to Mansfield 9½ m.; r. to					
Oxton - - - -	4¾	133			
Within a mile of Southwell,					
l. to Mansfield 10½ m.					
* SOUTHWELL - -	5	138			

OR,
 * By **NEWARK**, see
 p. 181 - - - - - 132½

Southwell. Before, on l, Norwood
 Park, Sir Richard Sutton, Bart. At
 Southwell, the ruins of a grand Pa-
 lace, which belonged to the Arch-
 bishops of York.

LONDON to STAMFORD, by HIGHAM FERRERS, THRAPSTON, and OUNDLE.

* To HIGHAM FER-					
RERS , Northump-					
tonshire, p. 196 - -	—	64½			
Cross the river Nen.					
Irthlingborough, r. G.	1½	66½			
l. to Kettering 8½ m.; r. to					
Little Addington - -	2	68½			
Great Addington - -	1½	69½			
Woodford - - - -	1½	70½			
Near Thrapston, l. to Ket-					
tering 9½ m.					
* THRAPSTON - -	2½	73½			
r. to Huntingdon 16½ m.					
Thorp Waterville - -	2½	75½			
A mile farther, r. to Kim-					
bolton 10½ m.					
Barnwell St. Andrews	3½	79½			
Cross the river Nen to					
* OUNDLE - - - -	2	81½			
Cross the river Nen.					
Tansor - - - -	1½	83			
Cross the river Nen.					
Fotheringhay - - -	1½	84½			

Nassington - - - - 2 86½
 Yarwell - - - - 1 87½
 * Wandsford - - - 1 88½

r. to Peterborough 8 m.; l. to
 Uppingham 14.

Road Side - - - - ¾ 89½
 White Water, r. G. - 2¾ 92

Cross the Welland river to

* **STAMFORD**, Lin-
 colnshire - - - - 2 94

Thrapston. On r, Drayton House, Lord
 Viscount Sackville; and beyond it,
 at Sudborough, Sir Wm. Pulteney,
 Bart.

Thorp Waterville. Between Thorp Wa-
 terville and Barnwell, on l, at Lilford,
 Lord Lilford.

Fotheringhay. The ruins of the Castle,
 where Mary Queen of Scots was be-
 headed. On r. of Fotheringhay, at
 Elton, Earl of Carysfort.

Stamford. Within a mile, Burleigh
 House, Marquis of Exeter: see p. 180
 for a farther description.

LONDON to WIRKSWORTH, through DERBY and KEDLESTON (N. M.), continued to MANCHESTER, by MATLOCK, BAKEWELL, and CHAPEL IN LE FRITH.



* To DERBY, Derbyshire, p. 174 - - -	-	126	Derby. A mile and three quarters from Derby, on l, F. N. C. Mundy, Esq.
$\frac{1}{2}$ m. beyond Derby, r. to Belper $7\frac{1}{2}$ m.			Kedleston Inn. Half a mile beyond, on l, the Lodge to Kedleston Hall, Lord Scarsdale; a most capital modern house.
Kedleston Inn - - -	$3\frac{1}{4}$	129 $\frac{1}{4}$	
Through Kedleston Park to Weston under Wood Inn	3	132 $\frac{1}{4}$	
$2\frac{1}{2}$ m. farther, l. to Ashborn $7\frac{1}{2}$ m.			Bateman Bridge. Three quarters of a mile beyond, on l, a Cotton Mill belonging to Mr. Sykes.
Cross Hands Inn - - -	$2\frac{1}{2}$	134 $\frac{3}{4}$	
r. to Belper $4\frac{1}{2}$ m.; l. to Ashborn 7.			Cromford. Near, at Willersley, Rich. Arkwright, Esq.; and at Wood End, near Cromford Bridge, P. Nightingale, Esq.
The Black Swan - - -	2	136 $\frac{3}{4}$	
Bateman Bridge - - -	$1\frac{1}{2}$	138 $\frac{1}{2}$	
Wall Brook Bridge - - -	$1\frac{1}{2}$	139 $\frac{3}{4}$	
WIRKSWORTH, Town Hall - - -	$\frac{1}{4}$	140	Matlock is a large straggling village, built in a romantic style, and beautifully situated on the steep side of a mountain, and on the left bank of the Derwent river. It has two large Baths, the waters of which, though tepid, are not so warm as those of Buxton.
l. to Ashborn 9 m.; r. to Alfreton $9\frac{1}{2}$ m.			
Cromford - - - - -	2	142	Rowsley. A mile and a half beyond, on r, Haddon Hall, Duke of Rutland; and about two miles to the l, Stanton Hall, B. Thornhill, Esq.
l. to Matlock Bath 1 m.; thence over Matlock Bridge to Matlock 2; or, r.			
Cross the Derwent river to * Matlock - - - - -	2	144	Bakewell. About two miles on r, Chatsworth, a magnificent seat of the Duke of Devonshire. Here Mary Queen of Scots was imprisoned 17 years.
Near Darley, l. to Winster 3 m. London to WINSTER 150 m.			
Darley - - - - -	$3\frac{1}{4}$	147 $\frac{1}{4}$	Ashford. Beyond, on r, about two miles from the road, Hassop, Francis Eyre, Esq. At Ashford, on r, J. Barker, Esq. About a mile beyond Ashford, on r, at Great Longston, Longston Hall, Robt. Wright, Esq.
Near the Derwent river, r. to Chesterfield 9 m.			Castleton is a noted village at the foot of a rock, above 250 feet high, on which are the remains of a Castle, ascribed to William Peverel, natural son of the Conqueror. In the neighbourhood of Castleton are three wonders of the Peak, viz. the Devil's Arse, Mam Tor, and Elden Hole.
Cross the Derwent river.			
Rowsley - - - - -	$2\frac{1}{2}$	149 $\frac{1}{2}$	
* BAKEWELL - - - - -	$3\frac{1}{4}$	152 $\frac{1}{4}$	
l. to Ashborn 15 m.; r. to Sheffield 17.			
Ashford - - - - -	$1\frac{3}{4}$	154 $\frac{1}{2}$	
l. to Leek $17\frac{1}{2}$ m.			
Cross the river Wye.			
Little Longstone - - -	1	155 $\frac{1}{2}$	
Wardlow - - - - -	$2\frac{1}{2}$	157 $\frac{1}{2}$	
Wardlow, T. G. - - -	$\frac{1}{2}$	158 $\frac{1}{4}$	
r. to Chesterfield $14\frac{1}{2}$ m.			
Road to Tideswell - - -	$1\frac{1}{4}$	160	
r. to Sheffield by Great Hucklow $16\frac{1}{2}$ m.; and to Castleton, a cross road, $4\frac{1}{2}$. London to Castleton $164\frac{1}{2}$ m.			

ROADS measured from HICKS'S HALL.

[203]

<i>l. to Tideswell</i> $\frac{1}{2}$ m. London to		<i>l. to Macclesfield</i> $9\frac{1}{2}$ m.	
TIDESWELL $160\frac{1}{2}$ m.		* STOCKPORT , M. H.	$2\frac{3}{4}$ 180 $\frac{1}{2}$
New Dam - - -	$3\frac{1}{2}$ 163 $\frac{1}{2}$	Cross the Mersey river to	
Sparrow Pit - - -	2 165 $\frac{1}{2}$	* MANCHESTER , M. H.	
Cross the Peak Forest canal.		<i>Lancash. p.</i> 175 & 176	$6\frac{3}{4}$ 187 $\frac{1}{4}$
<i>r. to Sheffield through Castleton</i> 19 m.			
Near Chapel in <i>le Frith</i> , <i>r. to Huddersfield</i> 28 m.		<i>Tideswell.</i> At this place is a Well that ebbs and flows two or three times in an hour after heavy rains. It is reckoned one of the wonders of the Peak.	
* CHAPEL IN LE FRITH - - -	2 167 $\frac{1}{2}$	<i>Chapel in le Frith.</i> On <i>l</i> , Bank Flatt, S. Frith, Esq.; and on <i>r</i> , Stodard, Rev. W. Bennet.	
Near <i>Whaley</i> , <i>l. to Buxton</i> $5\frac{1}{2}$ m.; a little farther, <i>l. to Macclesfield</i> 10 m.		<i>Whaley Bridge.</i> On <i>l</i> , at Taxall, R. P. Jodrell, Esq.	
* <i>Whaley Bridge</i> - -	$3\frac{1}{2}$ 171	<i>Disley.</i> On <i>l</i> , Lyme Hall, Thomas Legh, Esq.	
Cross the Goyt river, and enter Cheshire.		<i>Bullock Smithy.</i> On <i>r</i> , Torlington Lodge, J. Legh, Esq.	
* <i>Disley, Ram Inn, Chesh.</i>	$3\frac{1}{4}$ 174 $\frac{1}{4}$		
Hoo Lane - - -	$1\frac{3}{4}$ 176		
* <i>Bullock Smithy, Sun</i>	$1\frac{3}{4}$ 177 $\frac{3}{4}$		

LONDON to WIRKSWORTH, by BELPER, (N. M.)

* <i>To DERBY</i> , Derbyshire, <i>p.</i> 174 - -	- 126	 <i>By the Mile-stones, from Derby to Duffield is</i> $4\frac{1}{2}$ m.; thence to Belper Lane End, leaving Belper to the <i>r</i> , 4 m.; thence to the Guide Post on Wirksworth Moor $3\frac{1}{2}$ m.; thence to Cromford $2\frac{1}{2}$ m.; to Matlock Bath 1 m., and to Matlock 2 m.; thence to Manchester, <i>p.</i> 202 and 203, is $43\frac{1}{2}$ m.; from London to Manchester 186 $\frac{1}{2}$ m.
$\frac{1}{2}$ m. beyond Derby, <i>l. to Wirksworth</i> by Kedleston $13\frac{1}{2}$ m.		
$\frac{1}{2}$ m. before Duffield, <i>r. to Chesterfield</i> $19\frac{1}{2}$ m.		
Duffield - - -	5 131	<i>Derby.</i> A mile beyond, and half a mile to the <i>r</i> , Darley Hall, Robert Holden, Esq.; and half a mile farther to the <i>r</i> , — Evans, Esq. Two miles and a half from Derby, on <i>l</i> , at Allestry, J. Girardot, Esq.
Hopping Mill Inn - -	$1\frac{1}{2}$ 132 $\frac{1}{2}$	<i>Duffield.</i> John Balguy, Esq. A mile beyond Duffield, on <i>l</i> , J. Strutt, Esq.; and a little farther, on <i>r</i> , a Cotton Mill belonging to J. Strutt, Esq.
BELPER - - -	$1\frac{1}{4}$ 133 $\frac{3}{4}$	<i>Belper.</i> Half a mile beyond, on <i>l</i> , near Belper Bridge over the Derwent, the House and Mill of G. B. Strutt, Esq.
$\frac{1}{2}$ m. farther, <i>l. to Ashborn</i> 11 m.		Half a mile beyond the 11th Mile-stone, on <i>l</i> , Alderwaslee, Francis Hurt, Esq.
Cross the river Derwent.		
Belper Lane End,		
<i>Bull's Head</i> - - -	$1\frac{3}{4}$ 135 $\frac{1}{2}$	
Wirksworth Moor, the 12th Mile-stone - -	$3\frac{1}{2}$ 139	
 This Mile-stone is marked 12 m. from Derby, 1 from Wirksworth, and 139 from London; so that to pass through Belper from Duffield is about a mile circuitous.		
The Guide Post - -	$\frac{1}{4}$ 139 $\frac{1}{4}$	
<i>r. to Matlock, by Matlock Bath</i> $5\frac{1}{2}$ m.; <i>l. to</i>		
WIRKSWORTH,		
Town Hall - - -	1 140 $\frac{1}{4}$	

LONDON to BUXTON, by DERBY and ASHBORN, continued
to STOCKPORT and MANCHESTER.

* To DERBY, Derbyshire, p. 174 - - -	—	126	Leek 12; to Congleton 16; and to Macclesfield 10.	
* ASHBORN, p. 174 and 175 - - - -	13½	139½	White Hall - - - -	2½ 162½
Sandy Brook - - -	1	140½	Shall Cross Mill - -	3 165½
Bentley - - - -	1½	141½	r. to Chapel in le Frith 2½ m.; l. to Macclesfield 10.	
A mile farther, l. to Cheadle 13 m.			* Whaley Bridge - -	½ 166½
New Inn - - - -	2¾	144½	Cross the Goyt river, and enter Chesh. re.	
2 m. farther, r. to Pike Hall 2 m.; thence to Winsler 3. London to			* STOCKPORT, M. H. Cheshire, p. 203 - -	9½ 175¾
WINSTER 151½ m.			Cross the Mersey river to	
* Newhaven Inn - -	3¾	148½	* MANCHESTER, M. H. Lancash. p. 175 & 176	6½ 182½
r. to Bakewell 7½ m.; and to Winsler 5.			Sandy Brook. Mrs. Gibson.	
Near Hurdlow House, r. to Bakewell 6½ m.; l. to Longnor 3.			Bentley. A mile beyond, on r, at Tis-	
Hurdlow House - -	4½	153	sington, — Fitzherbert, Esq.	
Over Street - - -	1	154	Winster is a small Market Town, in the neighbourhood of the rich Mines of Lead, and contains many Cottages, scattered on a Hill.	
2½ m. farther, r. to Bakewell 9½ m.; l. to Longnor 3.			Buxton is much resorted to in the summer: see page 170, for a farther account.	
* Buxton - - - -	5¾	159		
r. to Tideswell 7 m.; l. to				

LONDON to CHESTERFIELD, by DERBY, (N. M.)

* To DERBY, Derbyshire, p. 174 - - -	—	126	The adjoining road is measured from All Saints Church, Derby.
Through Derby, r. to Nottingham 16 m.; l. to Ashborn 13½.			Derby. Through Derby, on r, J. Gisborne, Esq. A mile beyond Derby, and half a mile to the r, Darley Hall, Robt. Holden, Esq.; and half a mile farther, on r, — Evans, Esq.
Allestry, Church - -	2½	128½	Allestry. On l, J. Girardot, Esq.
Duffield, Church - -	2½	130½	Duffield. John Balguy, Esq.
½ m. farther, l. to Wirksworth 9 m.			Heage. Between the 12th and 13th Mile-stone, on l, Wingfield Castle, — Halton, Esq.
Cross the Derwent river.			Peacock Inn. Opposite, on l, Alfreton Hall, Rev. C. Morewood.
Bargate - - - -	2½	133	Higham. On l, Ford House, John Holland, Esq.; and Ogston, William Tarbutt, Esq.
A mile farther, l. to Ashborn 12½ m.; r. to Nottingham 17.			
Heage, T. G. - - -	3½	136½	
Cross the Cromford canal.			
* Peacock Inn - - -	3½	140	
l. to Wingfield 1 m.; r. to Alfreton 2. London to			
ALFRETON 142 m.			
Higham, Market Place, (disused) - - - -	2	142	

Stretton, <i>entrance of</i> -	$1\frac{1}{2}$	143 $\frac{1}{2}$	* CHESTERFIELD,	
<i>r. to Mansfield 9$\frac{1}{2}$ m.; l. to</i>			<i>Church</i> - - - -	$4\frac{1}{2}$ 150 $\frac{1}{2}$
<i>Matlock 6$\frac{1}{2}$.</i>				
Clay Cross, T. G. - -	$1\frac{1}{2}$	144 $\frac{3}{4}$		
Tupston, <i>end of</i> - -	1	145 $\frac{3}{4}$	<i>Tupston.</i> Beyond, on l, Wingerworth	
<i>l. to Bakewell; r. to Mans-</i>			<i>Hall, Sir W. Hunloke, Bart.</i>	
<i>field.</i>				

LONDON to SKIPTON, by MANCHESTER, BURY,
HASLINGDEN, and CLITHEROE.

* To MANCHESTER,			<i>Cheetham.</i> Beyond, on l, Broughton	
<i>Lancashire, p. 176</i> -	—	186	<i>Hall, S. Clowes, Esq.</i>	
<i>Cheetham</i> - - - -	$1\frac{3}{4}$	187 $\frac{3}{4}$	<i>Great Hraton.</i> On r, Heaton Hall, Earl	
<i>A little farther, r. to Roch-</i>			<i>of Wilton.</i>	
<i>dale 10 m.</i>			<i>Bury.</i> Within half a mile of Bury, at	
<i>Great Heaton</i> - - -	$2\frac{1}{4}$	190	<i>Raddivel, — Starkie, Esq.</i> About	
<i>Whitefield</i> - - - -	2	192	<i>two miles from Bury, Springside, Sir</i>	
<i>Cross the river Roch.</i>			<i>William Clerke, Bart.</i>	
* BURY - - - -	3	195	<i>Haslingden.</i> A mile beyond, across the	
<i>Walmsley</i> - - - -	2	197	<i>canal, Carter Place, J. Taylor, Esq.</i>	
<i>Shuttleworth</i> - - -	3	200	<i>Accrington.</i> On l, Accrington House,	
<i>r. to Burnley 10 m.</i>			<i>J. Peele, Esq.; and about a mile far-</i>	
<i>Cross the river Irwell.</i>			<i>ther, on l, Dunkin Hall, Lord Petre.</i>	
HASLINGDEN - -	4	204	<i>About two miles beyond Accrington,</i>	
<i>r. to Burnley 7$\frac{1}{2}$ m.; l. to</i>			<i>on r, Clayton Hall, R. G. Lomax,</i>	
<i>Blackburn 7. London to</i>			<i>Esq.</i>	
* BLACKBURN 211 m.			<i>Cook Bridge.</i> On r, Read Hall, J. Hil-	
<i>Cross the Haslingden canal.</i>			<i>ton, Esq.</i>	
<i>Accrington</i> - - - -	4	208	<i>Whalley.</i> Before Whalley, on r, Clerk	
<i>1$\frac{1}{2}$ m. farther, r. to Burnley</i>			<i>Hill, Sir J. Whalley Gardiner, Bart.</i>	
<i>8 m.; l. to Blackburn 4.</i>			<i>At Whalley, on l, — Curbon, Esq.</i>	
<i>Cross the canal.</i>			<i>Three miles beyond Whalley, on l,</i>	
<i>Cook Bridge</i> - - - -	$3\frac{1}{4}$	211 $\frac{1}{4}$	<i>Standen Hall, J. Aspinell, Esq.</i>	
<i>Cross the Calder river.</i>			<i>Clitheroe.</i> Clitheroe Castle, Duke of	
<i>Whalley</i> - - - -	$1\frac{1}{4}$	212 $\frac{1}{2}$	<i>Buccleugh.</i>	
<i>l. to Blackburn 6$\frac{1}{2}$ m.; and</i>			<i>Sawley.</i> The Abbey.	
<i>to Preston 14.</i>			<i>Gisburn.</i> On l, Gisburn Park, Lord	
* CLITHEROE - -	$4\frac{1}{2}$	217	<i>Ribblesdale.</i>	
<i>Chatburn</i> - - - -	1	218	<i>West Marton.</i> Marton Hall, R. Heber,	
<i>Sawley, Yorkshire</i> - -	2	220	<i>Esq.; and Gledstone, Rev. Mr. Roun-</i>	
<i>Gisburn</i> - - - -	4	224	<i>dell.</i>	
<i>West Marton</i> - - -	5	229	<i>Broughton.</i> Broughton Hall, Stephen	
<i>Church Marton</i> - - -	1	230	<i>Tempest, Esq.</i> Beyond Broughton,	
<i>Broughton</i> - - - -	$2\frac{1}{2}$	232 $\frac{1}{2}$	<i>on l, Thornton, John Kaye, Esq.</i>	
<i>Cross the river Aire, and the</i>				
<i>navigable canal to</i>				
* SKIPTON - - -	3	235 $\frac{1}{2}$		

LONDON to SKIPTON, by MANCHESTER, HASLINGDEN, BURNLEY, and COLNE.


To HASLINGDEN, Lancashire, p. 205 -	— 204	Leave Haslingden to the l, and turn on r. to		
Near Crawshaw Booth, r. to Bury 10 m.		Crawshaw Booth - -	5	205
Crawshaw Booth - -	2 206	* SKIPTON, Yorksh.		
Goodshaw Chapel - -	$\frac{1}{2}$ 206 $\frac{1}{2}$	as in the adjoining		
2 $\frac{1}{2}$ m. farther, r. to Roch- dale 12 m.		column - - - -	22 $\frac{1}{4}$	227 $\frac{1}{4}$
Within a mile of Burnley, l. to Blackburn.		Crawshaw Booth. Near, Sunny Side, — Marriott, Esq.		
Cross the Haslingden canal.		Burnley. On r, Townley Hall, Charles		
* BURNLEY - - -	5 211 $\frac{1}{2}$	Townley Standish, Esq. On l. of		
r. to Rochdale by Todmerden 18 $\frac{1}{2}$ m.; to Halifax 21 $\frac{1}{2}$.		Burnley, Gawthorp Hall, R. Shuttle- worth, Esq.		
Little Marsden - - -	3 214 $\frac{1}{2}$	Little Marsden. On l, on the banks of		
Great Marsden - - -	2 216 $\frac{1}{2}$	the Calder river, Carr Hall, T. Clay- ton, Esq.		
COLNE - - - -	$1\frac{1}{2}$ 218	Great Marsden. On r, Marsden Hall, R. W. Walton, Esq.		
A mile farther, r. to Brad- ford 17 m.		Colne. Near, Heirs House, Abr. Har- greaves, Esq. On l. of Colne, Alkin- coats, T. Parker, Esq.		
Tom's Cross - - -	4 222	Carleton. Before, on l, Broughton Hall, Stephen Tempest, Esq. At Carleton, P. Garforth, Esq.		
Carleton, Yorkshire -	4 $\frac{1}{2}$ 226 $\frac{1}{2}$	Skipton. The Castle, Earl of Thanet.		
Cross the Aire river.				
* SKIPTON - - -	1 $\frac{3}{4}$ 228 $\frac{1}{4}$			
OR,				
To Shuttleworth, Lan- cashire, p. 205 - -	— 200			

LONDON to SKIPTON, by MANCHESTER, ROCHDALE, BURNLEY, and COLNE.

* To MANCHESTER, Lancashire, p. 176 -	— 186	Cheetham. Two miles and a quarter beyond Cheetham, on l, Heaton Hall, Earl of Wilton.		
Cheetham - - - -	1 $\frac{3}{4}$ 187 $\frac{3}{4}$	Middleton. About a mile before Mid- dleton, on r, Alkington Hall, Lady		
A little farther, l. to Bury 7 $\frac{1}{2}$ m.; r. to		Lever, relict of Sir Ashton Lever, late proprietor of the Leverian Museum.		
Middleton - - - -	4 $\frac{3}{4}$ 192 $\frac{1}{2}$	On l. of Middleton, Hopwood Hall, Edw. Gregg Hopwood, Esq. About		
Cross the Rochdale canal.		a mile beyond Middleton, on r, at a		
Trub Smithy - - -	3 195 $\frac{1}{2}$	distance from the road, Royton Hall, Joseph Radcliffe, Esq.		
Cross the Rochdale canal, and the Roch river to		Rochdale. About a mile and a half be- fore Rochdale, on r, Castleton, Thos.		
* ROCHDALE - - -	3 198 $\frac{1}{2}$	Smith, Esq.; and a little farther, on		
r. to Halifax 12 $\frac{1}{2}$ m.; and to Burnley by Todmer- den 18 $\frac{1}{2}$.		r, Castle Meer, John Walmsley, Esq.		
		On l. of Rochdale, Palinge, John		
		Royds, Esq.; and a little farther, on		
		l, Brown Hill, James Royds, Esq.; on		
		r, Fox Holes, John Entwistle, Esq.		
		Rochdale is situated in a vale, at the		

Whitworth - - - -	3	201 $\frac{1}{2}$	Todmerden - - - -	4 $\frac{1}{2}$	207 $\frac{1}{2}$
Bacup - - - -	4	205 $\frac{1}{2}$	<i>r. to Halifax</i> 12 m.		
5 $\frac{1}{2}$ m. farther, <i>l. to Hasling-</i> <i>den</i> 5 m.			Holme - - - -	5 $\frac{1}{2}$	212 $\frac{3}{4}$
Cross the Haslingden canal.			* BURNLEY - - - -	4 $\frac{1}{2}$	217
* BURNLEY - - - -	8	213 $\frac{1}{2}$	* SKIPTON , <i>Yorksh.</i>		
* SKIPTON , <i>Yorksh.</i>			<i>p. 206</i> - - - -	16 $\frac{3}{4}$	233 $\frac{3}{4}$
<i>p. 206</i> - - - -	16 $\frac{3}{4}$	230 $\frac{1}{4}$			
OR,			foot of the Yorkshire hills, and its manufactories, which consist of Bays, Serges, and other Woollen goods, ex- tend ten miles north of the town.		
* To ROCHDALE , <i>Lancashire</i> , <i>p. 206</i> -	—	198 $\frac{1}{2}$			
Stubble - - - -	2	200 $\frac{1}{2}$	<i>Whitworth</i> . Within a mile and a half of Whitworth, on <i>l.</i> Healy Hall, J. Chadwick, Esq.		
<i>A little farther, r. to Hali-</i> <i>fax</i> 13 m.			<i>Burnley</i> . On <i>r.</i> Townley Hall, Charles Townley Standish, Esq.		
Hundersfield - - -	2 $\frac{1}{2}$	203			
Cross the Rochdale canal four times.					

LONDON to CHORLEY, by MANCHESTER and BOLTON.

<i>To Irlam on the Height</i> , <i>Lancashire</i> , <i>p. 176</i> -	—	189 $\frac{1}{2}$	 Here you join the road from Manchester through Hulton to Chorley; see <i>p.</i> 176.		
<i>l. to Wigan</i> 15 $\frac{1}{2}$ m.; and to <i>Chorley</i> by <i>Hulton</i> and <i>Houghton</i> 18 $\frac{1}{2}$.			* CHORLEY , <i>p. 176</i>	2 $\frac{1}{2}$	208 $\frac{1}{2}$
Pendlebury - - - -	1	190 $\frac{1}{2}$			
Clifton - - - -	1 $\frac{1}{4}$	191 $\frac{3}{4}$	<i>Pendlebury</i> . On <i>r.</i> Clifton Hall, — Gaskell, Esq.		
Farnworth - - - -	2 $\frac{1}{2}$	194 $\frac{1}{2}$	<i>Clifton</i> . Between Clifton and Farn- worth, on <i>r.</i> — Cross, Esq.		
Great Lever - - - -	1 $\frac{1}{2}$	196	<i>Bolton</i> is a populous town, and has con- siderable manufactories of Fustians, Counterpanes, Dimities, Muslins, &c.		
* BOLTON - - - -	1 $\frac{1}{2}$	197 $\frac{1}{2}$	<i>Great Lever</i> . On <i>r.</i> Birch House, Col. Rasbotham. At Great Lever, on <i>r.</i> Lever Hall, — Bridgman, Esq.		
<i>l. to Newton</i> 13 m.			<i>Halliwell</i> . Near, on <i>r.</i> Harpers, R. Dewhurst, Esq.		
Halliwell - - - -	2 $\frac{1}{2}$	200	<i>Headless Cross</i> . On <i>r.</i> Rivington Hall, — Andrews, Esq.		
Horwich Moor - - -	1 $\frac{3}{4}$	201 $\frac{3}{4}$			
Horwich - - - -	1 $\frac{1}{4}$	203			
Smithy Bridge - - -	1 $\frac{1}{2}$	203 $\frac{1}{2}$			
Headless Cross - - -	1	204 $\frac{1}{2}$			
Cross the Leeds and Lancas- ter canals to					
Nightingale House - -	1 $\frac{1}{2}$	206			

LONDON to BROUGH, by LANCASTER, KIRKBY LONSDALE, SEDBERGH, and KIRKBY STEPHEN.

* To LANCASTER , <i>Lancashire</i> , <i>p. 177</i> -	—	240	<i>Lancaster</i> . About four miles to the <i>r.</i> of Lancaster, Quarnmoor Park, Chas. Gibson, Esq. At the 3d Mile-stone, on <i>r.</i> of the road from Lancaster to Hornby, East Park Hall, Lord Clif- ford, which commands a noble pros- pect of the Vale, and the river Lyne, with Hornby Castle and Church, and the mountain of Ingleborough in the		
Caton - - - -	5	245			
Claughton - - - -	2	247			

* Hornby - - - -	2	249	Brough Sowerby - -	3½	282
Melling - - - -	1½	250½	* BROUGH - - -	1½	283½
Tunstall - - - -	1½	252½			
Kirkby Lonsdale, road	2½	255			
r. to Settle 17½ m.; l. to					
Kirkby Lonsdale, across					
the river Loynce, ½ m.					
London to					
* KIRKBY LONSDALE, Westmore-					
land, 255½ m.					
Casterton - - - -	1½	256½			
Middleton - - - -	4	260½			
New Bridge - - - -	2½	263			
Enter Yorkshire.					
1½ m. farther, l. to Kendal					
9½ m.					
* SEDBERGH, Yorksh.	2½	265½			
r. to Askrigg 22 m.					
Rother Bridge - - -	5	270½			
Cross the Rother river.					
Ravenstone Dale,					
Westmoreland - -	3½	274			
2½ m. farther, l. to Kendal					
21½ m.; and to Orton 10.					
KIRKBY STEPHEN	4½	278½			
r. to Askrigg 18 m.; to Rich-					
mond 33.					

distance. Ingleborough is said to be the highest mountain in England, except Wharfedale, being 1760 yards above the level of the Sea. Hornby Castle was once the seat of Lord Montague, now of John Marsden, Esq.

Hornby. On l, T. Parke, Esq.

Melling. On r, Wennington Hall, Robert Hesketh, Esq. A mile beyond Melling, on r, the ruins of Thurland Castle.

Tunstall. Beyond, on r, Burrow Hall, T. Fenwick, Esq.

Casterton. On l, Casterton Hall, W. C. Wilson, Esq. Three miles beyond Casterton, on l, Grimes Hill, Wm. Moore, Esq.

Sedbergh. Between two and three miles to the l, Ingmire Hall, J. Upton, Esq.

Kirkby Stephen. Within two miles, on r, Wharton Park, Earl Lonsdale. On r, of Kirkby Stephen, Hartley Castle, Sir J. Chardin Musgrave, Bart.]

LONDON to APPLEBY. by KENDAL and ORTON, with a Branch to KIRKBY STEPHEN.

* To KENDAL, West-			Burwalls - - - -	1	284½
moreland, p. 177 -	—	261½	* APPLEBY - - -	1	285½
Lambrigg - - - -	6½	268½	Grayrigg. On l, Shaw End, A. Shep-		
Grayrigg - - - -	½	268½	herd, Esq.		
Low Borrow Bridge -	3	271½	Orton. John Burn, Esq.		
Cross the river Loynce.			Kirkby Stephen is situated near the skirts		
Tebay - - - -	2	273½	of the hills, which divide Westmore-		
r. to Killath 3 m.; thence to			land from Yorkshire. It has a manu-		
Cold Beck 4; thence to			factory of Stockings, and its Church		
Kirkby Stephen 4½. Lon-			is a handsome structure.		
don to			Appleby stands on the Roman military		
KIRKBY STEPHEN			highway, which crosses the county of		
285½ m.			Westmoreland, from Stainmoor on		
Cross Orton Common to			the east, to Cumberland on the west,		
ORTON - - - -	2	275½	and was formerly a Roman station.		
Cross Orton Moor, and Ra-			Its Castle, belonging to the Earl of		
vensworth and Meaburn			Thanet, is of great antiquity, in which		
Moors to			Parliaments have been held. The		
Hough - - - -	8	283½	town, which is the only borough in the		
			county, consists but of one street, and is		
			almost encompassed by the river Eden.		

LONDON to KENDAL, by MILLTHORPE.

* To BURTON, Westmoreland, p. 177	-	251	Millthorpe. On l, Daffam Tower, Daniel Wilson, Esq. The navigation of the river Ken being obstructed by a cataract near its mouth, Millthorpe is the only port in Westmoreland; and hence the Westmoreland States are sent to Liverpool, London, Hull, &c.
l. to Holme	- - -	1½ 252½	Haversham. A mile beyond, on l, Leven Hall, Dow. Viscountess Andover.
Cross the Beelo river, and the Lancaster canal.			Syzergh. Beyond, Syzergh Park, Chas. Strickland, Esq.; to the l. of which is Brig Steer Park.
MILLTHORPE	- -	3 255½	
Haversham	- - -	1 256½	
Cross the river Ken.			
Syzergh	- - -	3½ 259½	
* KENDAL	- - -	4 263½	

LONDON to RAVENGLASS.

To MILLTHORPE, Westmoreland, above	-	255½	Linsdale. On l, Castle Head, — Wilkinson, Esq.
Cross the Ken and Winsters rivers to			Cartmel. A handsome Gothic Church. On r, — Birch, Esq.; and a little farther, on l, — Sunderland, Esq.
Linsdale, Lancashire	-	6 261½	Holker. On r, Holker Hall, Lord Geo. Cavendish.
CARTMEL	- - -	3½ 265	Ulverston. Near, Furness Abbey, founded in 1127, and remarkable for having been the landing place of Lambert Simnel of Ireland, in the reign of Henry VII. The principal Inns at Ulverston are kept by the Guides, who regularly pass the Sands to and from Lancaster, every Sunday, Tuesday, and Friday. On l. of Ulverston, the Priory, W. Braddyl, Esq; and a mile beyond it, Bardsca Hall, — Gale, Esq.
Holker	- - -	2 267	
Cross the Leven Sands to			
* ULVERSTON	- -	5 272	
l. to Linnal 2½ m.; thence to Dalton 1½. London to DALTON 276 m.			
Kirkby	- - -	6 278	
Broughton in Furness	-	3½ 281½	
Duddon Bridge	- - -	½ 282	
Cross the Duddon river, and enter Cumberland.			
RAVENGLASS, Cumberland	- - -	8½ 290½	
OR,			
* To ULVERSTON, Lancashire, above	-	272	Kirkby. A magnificent seat of the family of that name.
l. to Linnal	- - -	2½ 274½	Millam. On r, Sir Hedworth Williamson, Bart.
Kirkby Ireleth	- - -	3 277½	Boole. A mile before, on l, Bar Field, — Gibson, Esq. A mile and a half beyond Boole, on r, Seaton Hall, — Herbert, Esq.
Cross the Duddon Sands to Millam, Cumberland	-	3½ 281	
Whitbeck	- - -	5 286	
Boole	- - -	3 289	
Park Nook	- - -	3½ 292½	Ravenglass. Near, on r, Muncaster House, Lord Muncaster. Ravenglass is seated on an inlet of the Irish Sea, between two small rivers, the Mite and the Esk. The town is well-built, and has a good Harbour.
RAVENGLASS	- -	4 296½	
OR,			
* To LANCASTER, Lancashire, p. 177	-	240	
Slyne	- - -	2¾ 242¾	

Turn on l, cross the Lancaster canal to

Hest Bank - - - -

If the tide be out, cross the Sands to

Carter, or Guides House

CARTMEL - - - -

1 243½

7½ 251

2½ 253½

Thence to Ulverston, &c. as in the preceding page, being 11½ m. nearer to each of the places, than by Burton and Millthorpe.

LONDON to WHITEHAVEN, by CARTMEL, continued to MARYPORT.

To CARTMEL, Lancashire, as above -

Or, by p. 206, 265 m.

Broughton - - - -

Staveley - - - -

r. to Kendal 10½ m.; l. to

Newby Bridge - - -

Cross the Leven river.

A mile farther, l. to Dalton 13½ m.

Finsthwaite - - - -

Highdale Park - - -

HAWKSHEAD - - -

Wastdale, Cumberland

EGREMONT - - - -

* **WHITEHAVEN** - -

Moresby - - - -

Distington - - - -

1½ m. farther, r. to Cockermouth 8½ m.

* **WORKINGTON** - -

r. to Cockermouth 8 m.

Flimby - - - -

* **MARYPORT, or**

ELLENFOOT - - -

OR,

To HAWKSHEAD, Lancashire, above -

Wastdale, Cumberland

Enderdale - - - -

* **WHITEHAVEN** - -

OR,

To RAVENGLASS, Cumberland, p. 209

Carleton - - - -

Ponsonby - - - -

Cross the Calder river.

EGREMONT - - - -

* **WHITEHAVEN** - -

— 253½

2 255½

2½ 258½

1 259½

2½ 261½

3 264½

2½ 267½

12½ 279½

13 292½

5 297½

2 299½

2 301½

4 305½

3 308½

2 310½

— 267½

12½ 279½

9 288½

5 293½

— 290½

2½ 293½

5½ 298½

4½ 303½

5 308½

MARYPORT, as in

the adjoining column

OR,

* **To KENDAL, West-**

moreland, p. 177 -

l. to Bonning Yate - -

Quakers' Meeting - -

Bowness - - - -

Ferry over Winander Meer to

Claife, Lancashire - -

HAWKSHEAD - - -

EGREMONT, Cumb.

as in the adjoining col.

* **WHITEHAVEN** - -

* **MARYPORT, as in**

the adjoining column

13 318½

Whitehaven is seated on a creek of the

Irish Sea, and is noted for its trade in

Pit-coal and Salt. The Coal Mine in

the neighbourhood is said to run a

considerable way under the sea. A

good trade is carried on from this place

to Ireland, Scotland, Chester, Bristol,

and the West-Indies.

Workington is seated on the Derwent,

over which there is a Stone Bridge.

Great quantities of Coals are exported

from this place, in the neighbourhood

of which is a large Iron Foundry.

Here Mary Queen of Scots landed,

when she took refuge in England.

Carleton. Between Carleton and Pon-

sonby, on l, at Calder, Seascall Hall.

Ponsonby. On l, G. Stanley, Esq.; and

on r, Calder Abbey, J. Senhouse, Esq.

Bowness. From Bowness, a beautiful view

of Winander Meer, and Mr. Curwen's

Island and House. See also the view

from a Building across the Ferry, erected

by the Rev. Mr. Braithwaite, called

Belle Vue; and about three miles farther

you pass the Esthwaite Lake.

LONDON to IREBY, by KESWICK, continued to WIGTON.

* To KENDAL, Westmoreland, p. 177 -	—	261½	IREBY - - - - -	1½	302½
* AMBLESIDE, p. 200	14	275½	* WIGTON - - - - -	5½	308½
* KESWICK, Cumberland, p. 200 - - -	15	290½	Crosthwaite. Beyond Little Crosthwaite, on l, between the road and the Bassenthwaite Water, Mirehouse, T. Storey, Esq. The Bassenthwaite Lake is formed by the Derwent, and is nearly four miles long and one mile broad.		
l. to Penrith 7¼ m.					
Crosthwaite - - - - -		½			
l. to Cockermouth 11¼ m.					
Little Crosthwaite - - -	3½	294½			
High Side - - - - -	2	296½			
Orthwaite - - - - -	2½	299½			
Uldale - - - - -	2	301½			
r. to Penrith 19 m.; to Carlisle 17; l. to Cockermouth 9½.			Ireby. Between Ireby and Wigton, on l, at a considerable distance from the road, Brayton House, Sir W. Lawson, Bart.; on r, Clea Hall, Sir H. Fletcher, Bart.		

LONDON to WIGTON, by PENRITH, continued to HOLME ABBEY.

* To PENRITH, Cumberland, p. 184 - - -	—	283½	Hutton Park, Sir F. Vane, Bart. On l. of Hutton, Graystock Park and Castle, Duke of Norfolk.		
Hutton - - - - -	5½	289			
4½ m. beyond Hutton, l. to Hesket Newmarket 3¼ m.					
London to HESKET NEW-MARKET 296½ m.					
Sebergham Bridge - - -	7½	296½	Sebergham. Beyond, on l, Warnell Hall, — Denton, Esq.; and about three miles to the r, Rose Castle, Bishop of Carlisle. Here Edward I. lodged in his expedition to Scotland, and dated his writs for summoning a Parliament, apud le Rose. A mile beyond, Holme Hill, T. Holmes, Esq.		
Cross the Caldew river.					
1½ m. farther, r. to Carlisle					
9½ m.; l. to Cockermouth 17.					
Rosley - - - - -	3	299½			
* WIGTON - - - - -	5	304½			
Ware Bridge - - - - -	2	306½			
Cross the Waver river.					
Holme Abbey - - - - -	4	310½			
Hutton. On r, Hutton Hall, J. Huddleston, Esq.; and farther to the r,					
			Holme Abbey, otherwise called Holme Cultram, was founded by David I. King of Scotland. At the Norman conquest this part of the country was a large forest.		

LONDON to HALTWHISTLE, by PENRITH.

* To PENRITH, Cumberland, p. 184 - - -	—	283½	Penrith. Between Penrith and Longwathby, on r, before you cross the Eden river, Eden Hall, Sir John Chardin Musgrave, Bart.		
Cross the river Eden.					
Longwathby - - - - -	4½	288			
Melmerby - - - - -	4	292			
Hartside Cross - - - - -	3½	295½			
ALDSTONE - - - - -	6½	302½			
r. to Hexham 20 m.					
			Longwathby. On r, Skirwith Abbey, J. Yates, Esq.		
			Melmerby. On l, Melmerby Hall, — Pattison, Esq.; on r, Gate Hall, —.		

Whitley, Northumberl.	2 $\frac{3}{4}$	305	Featherston Castle - -	3 $\frac{1}{2}$	312 $\frac{1}{2}$
Thornhope - - - -	1 $\frac{3}{4}$	306 $\frac{3}{4}$	HALTWHISTLE - -	2 $\frac{1}{2}$	314 $\frac{3}{4}$
Knaresdale - - - -	2	308 $\frac{3}{4}$			
Cross the South Tyne.			Whitley. Whitley Castle.		

LONDON to HALTWHISTLE, by BERNARD CASTLE.

* To Greta Bridge, Yorkshire, p. 184 -	—	242 $\frac{1}{2}$	Eglestone - - - -	4 $\frac{1}{2}$	251
2 $\frac{1}{2}$ m. farther, l. to Brough 16 $\frac{1}{2}$ m.; r.			Middleton in Teesdale -	3	254
Cross the Tees to			Harwood - - - -	9	263
* BERNARD CASTLE.			Carrigillgate, Cumberl.	4 $\frac{1}{2}$	267 $\frac{1}{2}$
Durham - - - -	4	246 $\frac{1}{2}$	ALDSTONE - - - -	3 $\frac{1}{2}$	271
Or you may pass over Mr. Morritt's private Bridge, near Atholstone's Abbey, to Bernard Castle, which will save above $\frac{1}{4}$ a mile.			HALTWHISTLE, Northumberl. above -	12 $\frac{1}{2}$	283 $\frac{1}{2}$
			Greta Bridge. On r, Rokeby Park, J. B. S. Morritt, Esq.		
			Eglestone. Eglestone House, William Hutchinson, Esq.		

LONDON to OAKHAM, by HATFIELD, BIGGLESWADE,
and KIMBOLTON.

To Eaton Socon, Bed- fordshire, p. 179 -	—	55	Dean - - - -	1 $\frac{1}{2}$	84 $\frac{1}{2}$
Cross Hall - - - -	1 $\frac{1}{2}$	56 $\frac{1}{2}$	Harringworth - - -	4	98 $\frac{1}{2}$
r. to Huntingdon 8 $\frac{1}{2}$ m.; to Stamford 32 $\frac{1}{2}$ m.; and to Peterborough 24 $\frac{1}{2}$.			Cross the Welland river, and enter Rutlandshire.		
Hailweston, Hunting- donshire - - - -	1	57 $\frac{1}{2}$	Glaxton, Rutlandshire	2 $\frac{1}{2}$	91
Stoughton Highway, T.G.	2 $\frac{1}{4}$	60 $\frac{1}{4}$	Manton - - - -	3	94
Stonely - - - -	2	62 $\frac{1}{4}$	l. to Uppingham 3 $\frac{1}{2}$ m.		
* KIMBOLTON, Duke of Manchester's Seat	1	63 $\frac{1}{4}$	* OAKHAM, entrance	2 $\frac{1}{2}$	96 $\frac{1}{2}$
l. to Higham Ferrers 8 m.			of the town - - -		
Great Catworth - -	4 $\frac{1}{2}$	67 $\frac{3}{4}$	Stoughton Highway. On l, Major Burns and Lord Ludlow; on r, Gains Hall, Sir J. Duberley, Bart.		
A mile farther, r. to Hun- tingdon 11 m.; l. to Thrap- ston 5 $\frac{1}{2}$. London to			Kimbolton. On l, Duke of Manchester.		
* THRAPSTON, North- amptonshire, 73 $\frac{1}{4}$ m.			Clapton. Sir Booth Williams, Bart.		
Molesworth - - - -	2 $\frac{1}{4}$	70	Lilford. Lilford Hall, Lord Lilford.		
Clapton, Northamptonsh.	2 $\frac{3}{4}$	72 $\frac{3}{4}$	Dean. Dean Park, Earl of Cardigan.		
Near Lilford, r. to Oundle 3 $\frac{1}{2}$ m.			Harringworth. Near, Harringworth Park.		
Lilford - - - -	2 $\frac{3}{4}$	75 $\frac{1}{2}$	Manton. On l, at Martinthorpe, Earl of Denbigh.		
Cross the river Nen.			Oakham. Catmose Lodge, G. Noel, Esq.		
Pilton - - - -	$\frac{1}{2}$	76	On r. of Oakham, Burleigh on the		
Benefield - - - -	3 $\frac{3}{4}$	79 $\frac{3}{4}$	Hill, Earl of Winchelsea; and beyond		
Dean Thorpe - - - -	3 $\frac{1}{4}$	83	it, at Cotsmore, Earl of Lonsdale.		

LONDON to OUNDLE, by KIMBOLTON, continued to KING'S CLIFF.

To Clapton, Northamp-	—	72 $\frac{3}{4}$	Barnwell. Barnwell Castle, Duke of
tonshire, p. 212 - -			Buccleugh.
Barnwell St. Andrews	3 $\frac{1}{2}$	70 $\frac{1}{4}$	Oundle is seated on the west bank of the
Cross the river Nen.			river Nen, over which are two Bridges.
* OUNDLE - - -	2	78 $\frac{1}{4}$	The town is well built, and the
r. to Peterborough 12 $\frac{1}{2}$ m.;			Church is a handsome structure.
to Stamford 12 $\frac{1}{2}$.			
Cotterstock - - -	2	80 $\frac{1}{4}$	Apethorpe. Apethorpe Hall, Earl of
Cross the Willow brook.			Westmoreland.
Wood Newton - - -	2 $\frac{1}{2}$	82 $\frac{3}{4}$	King's Cliff. On l, Blatherwick Hall,
Cross the Willow brook.			H. O'Bryen, Esq.; Laxton Hall, Lord
Apethorpe - - -	1 $\frac{1}{2}$	84 $\frac{1}{4}$	Carberry; and Fineshade, Hon. J.
KING'S CLIFF - - -	1 $\frac{1}{2}$	85 $\frac{1}{4}$	Monckton.

LONDON to HIGHAM FERRERS, by KIMBOLTON.

* To KIMBOLTON,	—	63 $\frac{1}{4}$	OR,	—
Huntingdonsh. p. 212			To Stoughton Highway,	
Tilbrook, Bedfordshire	1 $\frac{1}{2}$	64 $\frac{3}{4}$	Huntingdonsh. p. 212	60 $\frac{1}{4}$
Chelveston, Northamp-			l. to Great Stoughton -	$\frac{1}{2}$ 60 $\frac{3}{4}$
tonshire - - -	4 $\frac{1}{2}$	69 $\frac{1}{4}$	Perton Hall, Bedfordsh.	3 63 $\frac{3}{4}$
* HIGHAM FER-			Yielden - - -	5 68 $\frac{3}{4}$
RERS - - -	2	71 $\frac{1}{4}$	* HIGHAM FER-	
			RERS, Northampton.	3 $\frac{1}{2}$ 72 $\frac{1}{4}$

LONDON to LINCOLN, by STAMFORD, COLTERSWORTH, and ANCASTER.

To Coltersworth, Lin-	—	102	r, is part of the old Roman road called
colnshire, p. 181 -			High Street, and is only used as a
Woodnook - - -	5	107	summer road to Lincoln.
Cold Harbour - - -	3	110	
Londonthorpe - - -	1 $\frac{1}{2}$	111 $\frac{1}{2}$	Coltersworth. About two miles beyond,
Ancaster - - -	4	115 $\frac{1}{4}$	on l, Easton, M. Cholmondeley, Esq.
Baynard's Leap - -	2 $\frac{1}{2}$	118	Londonthorpe. On l, Belton, Lord
r. to Steaford 6 $\frac{1}{2}$ m.; l. to			Brwnlow; and a little farther, on l,
Newark 13.			Syston Park, Sir John Thorold, Bart.
☞ A little before the			Ancaster is an ancient Roman village,
Green Man Inn, you join			formerly called <i>Croccalana</i> , abound-
the road to Lincoln, by			ing with antiquities. In the Church-
Steaford.			yard are the figures of two priests cut
* Green Man, Inn -	9	127	in stone.
Dunston Pillar - -	1 $\frac{1}{2}$	128 $\frac{1}{4}$	Green Man. Two miles and a half be-
Entrance of Lincoln, l. to			fore, on l, at Wellingore, Col. Neville.
Newark 15 $\frac{1}{2}$ m.			On l. of the Green Man, at Coleby,
* LINCOLN - - -	6 $\frac{1}{4}$	135	Gen. Berrie and Col. B. Bromhead.
☞ The above road, from a little beyond			Dunston Pillar. Beyond, on r, at Noc-
Coltersworth to within 2 $\frac{1}{2}$ m. of the			ton, Earl of Buckinghamshire; and on
Green Man Inn, where you turn to the			l, at Harmstone, S. Thorold, Esq.
			Lincoln. Within a mile, on r, at Can-
			wick, Col. Sibthorpe.

LONDON to LINCOLN, by NEWARK.

* To NEWARK, Nottinghamshire, p. 181	—	124½	Entrance of Lincoln, r. to Sleaford 16½ m.	
Winthorpe Lane - - -	2	126½	* LINCOLN - - -	2½ 140½
l. to Winthorpe ½ m.; thence to Gainsborough 22½.			Winthorpe. On l, Winthorpe Hall, R.	
Halfway House, Lincolnshire - - -	6	132½	Pocklington, Esq. About two miles	
Brace Bridge - - -	6	138½	farther, on l, at Langford, Langford	
Cross the Witham river.			House, — Chaplain, Esq.	

LONDON to GAINSBOROUGH, by NEWARK, continued
to BURTON UPON STRATHER.

* To NEWARK, Nottinghamshire, p. 181	—	124½	The foregoing road runs along the right bank of the Trent.	
Winthorpe - - -	2	126½	Winthorpe. Winthorpe Hall, R. Pock-	
Langford - - -	1½	127½	lington, Esq.	
Collingham - - -	2	129½	Langford. Langford House, — Chap-	
Besthorpe - - -	2	131½	lain, Esq.	
Girton - - -	1½	133	Girton. Between Girton and Newton,	
Newton, Lincolnshire	5½	138½	on r, at Thorney, Geo. Neville, Esq.	
r. to Lincoln 11 m.; l. to Tuxford 7½; and to East Retford 13.			Newton. Beyond, on r, at Kettlethorpe, Sir Wharton Amcotts, Bart.	
Torksey - - -	3½	142	Torksey. On r, Stow Park, —.	
Marton - - -	2	144	Marton. Beyond, on r, Burton, Wm.	
Knaith - - -	2	146	Hutton, Esq.	
Lea - - -	1	147	Knaith. H. Dalton, Esq.	
* GAINSBOROUGH, Black Moor's Head	2	149	Lea. Rev. Sir Charles Anderson, Bart.	
r. to Spital Inn 10 m; l. to Bawtry 12; and to East Retford 10½.			Gainsborough is a place of considerable importance. As the Trent is here na- vigable for vessels of burthen, this town serves as a place of import and export for the northern parts of the county of Lincoln, and for the ad- joining parts of Nottinghamshire. Here is a handsome Stone Bridge across the Trent.	
Morton - - -	1½	150½	East Butterwick. Beyond, on l, across the Trent, Temple Bell Wood, Wm.	
East Stockwith - - -	1½	152½	Johnson, Esq.	
Susworth - - -	6½	158½	Flinborough. Between Flinborough and Burton upon Strather, on r, at Nor-	
East Butterwick - - -	1½	160	manby, W. R. Wilson, Esq.	
Burringham - - -	3½	163½		
Gunhouses - - -	1½	165		
Flinborough - - -	3½	168½		
BURTON UPON STRATHER - - -	3	171½		

Another Road to Burton upon Strather.

* To GAINSBOROUGH, Lincolnsh. above - - -	—	149	Blyton - - -	3½ 152½
			Scotton - - -	3½ 156
			Scotter - - -	1½ 157½

ROADS measured from HICKS'S HALL.

[215]

Messingham - - -	2½	159¾	Flinborough - - -	2½	167½
Ashby - - - - -	2½	162	BURTON UPON		
Frodingham - - -	3	165	STRATHER - - -	3	170½

LONDON to CROWLE, by NEWARK, and GAINSBOROUGH.

* To GAINSBOROUGH, <i>Lincolnsh.</i>			Belton - - - - -	2	161¾
p. 214 - - - - -	—	149	Crowle - - - - -	5	166¾
Morton - - - - -	1½	150½	West Stockwith and the four following towns, are situated in the Island of Axholme, formed by the Trent, the Idle, and the Don.		
East Stockwith - - -	1¾	152¼			
Cross the river Trent.					
West Stockwith, <i>Notting.</i>	1½	152¾	Belton. Beyond, on r, Temple Bell Wood, William Johnson, Esq.; and about two miles farther, on l, Hirst, Cornelius Stovin, Esq.		
Along the left bank of the Trent to					
Owston, <i>Lincolnshire</i> -	4	156¾			
Epworth - - - - -	3	159¾			

LONDON to SHEFFIELD, by NEWARK and WORKSOP.

* To NEWARK, <i>Nottinghamshire</i> , p. 181	—	124¼	Kelham. On l, Kelham Hall, George Sutton, Esq. About four miles beyond Kelham, on l, at Beesthorpe, Thomas Bristow, Esq.		
Cross the river Trent.					
r. to Tuxford 13 m.			Wellow. On l, Sir Francis Molyneux; and about a mile farther to the l, Rufford, Hon. John Lumley Saville.		
Kelham - - - - -	2½	126½			
l. to Southwell 6 m.; and thence to Mansfield 11¼; or to Mansfield by Hockerton 16¼.			Ollerton. Beyond, on l, at Edwinstow, Dr. Oakes, — Boothby, Esq., and — Mills, Esq. Between Ollerton and Buddby, on r, Thoresby Park, Earl of Manvers.		
Knesall - - - - -	7	133½			
Ompton - - - - -	1	134½	Carlurton. On r, Clumber Park, Duke of Newcastle; and near two miles farther, on l, Welbeck Abbey, Marquis of Titchfield.		
Wellow - - - - -	1½	136			
* OLLERTON - - -	1¼	137¼	Worksop. On l, Worksop Manor, Duke of Norfolk. The old house was built in the reign of Henry V. It was burnt down in 1764, and rebuilt with greater magnificence. At Worksop, the ruins of the Abbey.		
Cross the river Maun.					
Here you may turn on r. to Palethorp 2½ m.; and pass through Thoresby and Clumber Parks to Worksop; distance about 6½ m.			Gateford. Beyond, on l, Shire Oak, J. Hewitt, Esq.		
Buddby - - - - -	3	140¼			
Cross the river Meden.			South Anston. On l, Keveton Park, Duke of Leeds.		
Carlurton - - - - -	2	142¼			
* WORKSOP - - -	3¾	146			
l. to Chesterfield 15 m.					
Cross the Chesterfield canal.					
r. to Tickhill 9 m.					
Gateford - - - - -	2	148			
South Anston, <i>Yorksh.</i>	4	152			
Todwick - - - - -	1¾	153¾			

Conduit Hill - - -	$\frac{3}{4}$	154 $\frac{1}{2}$	Conduit Hill. On r, at Laughton, John
Aston - - - - -	1	155 $\frac{1}{2}$	Hatfield, Esq. Laughton is remarkable for its fine Spire.
$\frac{1}{2}$ m. farther, r. to Rotherham 5 m.; l. to Mansfield 17.			Aston. On l, a seat of the late Earl of
Cross the Rother river.			Holderness, Mrs. Verelst.
Hansworth - - - -	4	150 $\frac{1}{2}$	Hansworth. On l, Bramley Hall, Rich.
Darnal - - - - -	2	161 $\frac{1}{2}$	Swallow, Esq.
Attercliffe - - - -	1	162 $\frac{1}{2}$	Attercliffe. G. Milner, Esq.
r. to Rotherham 4 $\frac{1}{2}$ m.			
Cross the Don river.			
* SHEFFIELD - - -	$1\frac{1}{2}$	164	

LONDON to DONCASTER, by NEWARK, WORKSOP, and TICKHILL.

* To WORKSOP, Nottinghamshire, p. 215	—	146	Carlton. Carlton Hall, R. Ramsden, Esq. On l. of Carlton, Walling Wells, Sir T. W. White, Bart. Near two miles beyond Carlton, on l, Langold, H. G. Knight, Esq.
Cross the Chesterfield canal.			
l. to Sheffield 18 m.; to Rotherham 16; r. to Blyth 6.			
London to			
BLYTH 152 m.			Goldthorpe. Near, on l, between Letwell and Firbeck, Park Hill, — Fenton, Esq. Beyond Goldthorpe, on l, Sandbeck Park, Earl of Scarborough.
Carlton - - - - -	$3\frac{1}{2}$	149 $\frac{1}{2}$	
Goldthorpe - - - -	$2\frac{1}{2}$	152	
TICKHILL, Yorksh. -	3	155	Tickhill. Tickhill Castle, F. Lumley, Esq.
r. to Bawtry 4 m.; l. to Rotherham 11.			
Wadworth - - - - -	3	158	Wadworth. Near, on l, at Wilsick, — Hyde, Esq. Beyond Wadworth, on l, Mrs. Wordsworth.
Loversall - - - - -	1	159	
Balby - - - - -	2	161	
l. to Rotherham 10 $\frac{1}{4}$ m.			
* DONCASTER - - -	$1\frac{1}{2}$	162 $\frac{1}{2}$	Loversall. On r, H. J. Overton, Esq.

LONDON to SEDBERGH, by BOROUGHBRIDGE and ASKRIGG.

To York Gate, Union Inn, Yorksh. p. 183	—	213	Nosterfield. On l, Tanfield Hall, Earl of Aylesbury.
$2\frac{1}{2}$ m. farther, r. to Catterick 12 $\frac{1}{2}$ m.			Masham. On l, Swinton Park, W. Danby, Esq. Masham has a manufactory for Cloth on the river Ure.
At the r. c., turn short on the l. to			Jervoise, or Jervaux Abbey, are several extensive Ruins; and near them, Kilgrim, or the Devil's Bridge, built by the Monks.
Nosterfield - - - -	7	220	
Cross the Ure river.			
* MASHAM - - - - -	$3\frac{1}{2}$	223 $\frac{1}{2}$	Cover Bridge. Here Wensley Dale begins; it is very extensive, abounds with Game, and has a great variety of Minerals, Lime-stone, Coal, &c.; it is decorated with ancient Ruins and Cataracts, and its appearance is venerable and romantic.
Low Ellington - - -	$2\frac{1}{2}$	226	
Jervoise, or Jervaux Abbey - - - - -	$2\frac{1}{2}$	228 $\frac{1}{2}$	
East Witton - - - -	2	230 $\frac{1}{2}$	
Cover Bridge - - - -	$\frac{1}{2}$	231	

<i>l. to Middleham 1 m. London to</i>			Cross the Ure river.		
MIDDLEHAM 232 m.			Little Town - - - -	5	260
Cross the Cover river.			Smorthwaite Bridge - -	1	261
Ulshaw Bridge - - -	$\frac{1}{4}$	231 $\frac{1}{4}$	Morthwaite Bridge - -	2	263
Cross the Ure river.			* SEDBERGH - - -	3 $\frac{1}{2}$	266 $\frac{1}{2}$
Spennythorne - - -	1 $\frac{3}{4}$	233			
Harnby - - - -	1	234	<i>Spennythorne.</i> William Chaytor, Esq.		
Leyburn - - - -	1	235	On <i>r.</i> of Spennythorne, Burton Hall,		
Wensley - - - -	1	236	Rev. C. Wyvill.		
<i>r. to Richmond 9 m.</i>			<i>Leyburn.</i> Entering this place, on <i>l.</i> ,		
Redmire - - - -	3 $\frac{1}{2}$	239 $\frac{1}{2}$	John Yarker, Esq.; leaving it, on <i>r.</i> ,		
<i>r. to Richmond 11 m.</i>			— Thornborough, Esq.		
Carperby - - - -	2 $\frac{1}{2}$	242	<i>Wensley.</i> Beyond, on <i>r.</i> , Bolton Hall,		
* ASKRIGG - - -	4 $\frac{1}{2}$	246 $\frac{1}{2}$	Lord Bolton. One of the owners of		
<i>A mile farther, l. to Lancaster 38$\frac{1}{2}$ m.</i>			this place, who was Chancellor to		
<i>Within $\frac{1}{2}$ m. of Hardrow,</i>			Richard II, obtained a licence to		
<i>l. to Hawes $\frac{1}{4}$ m. London to</i>			make a Castle of his Manor-house ad-		
HAWES 252$\frac{1}{2}$ m.			joining to this village, and to make its		
Hardrow - - - -	5 $\frac{1}{2}$	252	Parish Church Collegiate.		
Thwaite Bridge - - -	3	255	<i>Redmire.</i> On <i>l.</i> , Swinethwaite Hall,		
<i>r. to Cranbury Hall, West-</i>			Mrs. Anderson.		
<i>moreland 6 m.; thence</i>			<i>Carperby.</i> On <i>l.</i> , at Asgarth, at Hard-		
<i>to Pendragon Castle 1$\frac{1}{2}$;</i>			row, at Askrigg, and in Bishop's Dale,		
<i>thence to Nateby 2$\frac{1}{2}$; and</i>			are some remarkable Falls of Water.		
<i>thence to Kirkby Stephen</i>					
<i>1$\frac{1}{2}$. London to</i>			<i>Thwaite Bridge.</i> About a mile beyond,		
KIRKBY STEPHEN			you enter Gars Dale, which continues		
266$\frac{1}{2}$ m.			till within a mile of Sedbergh.		
			<i>Sedbergh.</i> Within two miles of Sed-		
			bergh, Ingmire Hall, John Upton,		
			Esq.		

LONDON to ASKRIGG, by HALIFAX, SKIPTON, and
SETTLE.

* <i>To SETTLE, York-</i>			gleborough Hill on <i>l.</i> , 1760 yards		
<i>shire, p. 199 - - -</i>	—	234 $\frac{3}{4}$	high.		
<i>r. to Great Stainforth -</i>	2 $\frac{1}{4}$	237	<i>Old Inge.</i> Three miles farther you en-		
Fardale - - - -	2 $\frac{1}{4}$	239 $\frac{1}{4}$	ter the road from Lancaster, through		
Horton - - - -	1	240 $\frac{1}{4}$	Hornby and Ingleton, to Askrigg, and		
New Houses - - -	1	241 $\frac{1}{4}$	turn on the <i>r.</i> at the 12th Mile-stone		
Old Inge - - - -	2 $\frac{1}{2}$	243 $\frac{1}{4}$	from Settle, and just beyond the 26th		
Bainbridge - - -	13 $\frac{1}{2}$	257 $\frac{1}{4}$	from Lancaster. Beyond the 28th		
Cross the Ure river.			Mile-stone on Cam Hill, you may		
* ASKRIGG - - -	1 $\frac{1}{2}$	258 $\frac{3}{4}$	turn on the <i>l.</i> , through Hawes to Bain-		
<i>Horton.</i> Beyond, you have Pennigant			bridge, a circuitous route.		
Hill, on <i>r.</i> , 1740 yards high; and In-					

LONDON to MARKET WEIGHTON, by BAWTRY,
THORNE, and HOWDEN.

* To BAWTRY, York-shire, p. 182 - - -	— 153	Cross the Foulner river.		
Rossington Bridge - - -	4½ 157½	Holme - - - - -	2	188½
Cross the Torne river.		1½ m. farther, r. to North		
l. to Doncaster 4½ m.; r. to		Cave; l. to Pocklington		
Armthorp - - - - -	3 160½	9½ m. London to		
Hatfield - - - - -	3½ 164	* POCKLINGTON		
Cross the Stainforth and		197½ m.		
Keadby canal.		* MARKET WEIGH-		
* THORNE - - - - -	4 168	TON - - - - -	5	193½
New Bridge - - - - -	4½ 172½			
Cross the Dutch river.		Hatfield. The Chase is famous for Deer		
Roccliffe - - - - -	2½ 174½	Hunting, and there are many en-		
Army - - - - -	3½ 178	trenchments near the town.		
* Booth Ferry - - - -	1½ 179½	Thorne. John Ellison, Esq.		
Cross the Ouse river.		Holme. Between Holme and Pockling-		
* HOWDEN - - - - -	1½ 181½	ton, on l, Melbourne Hall, Sir Hen.		
r. to Hull by South Cave		Vavasour, Bart.		
24½ m.		Market Weighton. On l, Londesbo-		
Burland - - - - -	1½ 183	rough, Duke of Devonshire; on r,		
Howden Grange - - -	1½ 184½	Houghton, Philip Langdale, Esq.		
Welham Bridge - - -	1½ 186½			

LONDON to SNAITH and SELBY, by BAWTRY, continued
to CAWOOD.

* To THORNE, York-shire, above - - -	— 168	Tunbridge. On l, after you cross the		
New Bridge - - - - -	4½ 172½	Don river, Cowick Hall, Lord Visc.		
Cross the Dutch river.		Downe.		
Tunbridge - - - - -	1 173½	Carleton. On r, T. Stapleton, Esq.		
l, cross the river Don to		Camblesforth. On r, J. Pryce, Esq.		
* SNAITH - - - - -	1½ 175	Selby is situated on the Ouse, and is a		
l. to Pontefract 12½ m.		place of some trade. William the		
Cross the Aire river.		Conqueror built an Abbey here, and		
Carleton - - - - -	2 177	the Abbots sat in Parliament. Selby		
Camblesforth - - - -	1½ 178½	was the birth-place of Henry I.		
Over Camblesforth Moor to		Cawood. The Castle. Cawood had for-		
Botany Bay Inn - - -	2½ 181½	merly a market on Wednesday. About		
Cross the Selby canal.		two miles from Cawood, across the		
* SELBY - - - - -	1½ 183	Wharfe river, Nun Appleton, Sir Wm.		
l. to Leeds 20½ m.		Milner, Bart.		
Wistow - - - - -	2 185			
Cawood - - - - -	2½ 187½			

LONDON to SKIPTON, by DONCASTER, WAKEFIELD,
and BRADFORD.

<i>To Red House, Yorksh.</i>			<i>Red House.</i> On <i>l</i> , at Hutton Pagnell,
<i>p.</i> 182 - - - - -	—	167	St. Andrew Ward, Esq.
<i>l.</i> to North Elmsall - -	4	171	<i>North Elmsall.</i> Near, Elmsall Lodge,
Wragby - - - - -	5	176	H. Fane, Esq. Beyond North Elms-
Foldby - - - - -	1	177	sall, on <i>r</i> , at Badsworth, Badsworth
$1\frac{1}{2}$ m. farther, <i>r.</i> to Ponte-			Hall, J. P. Neville, Esq.; about two
fract $5\frac{1}{2}$ m.			miles farther, on <i>r</i> , beyond High
<i>Within a mile of Wakefield,</i>			Ackworth, Ackworth Park, Dowager
<i>l.</i> to Barnsley 9 m.			Countess of Mexborough.
Cross the river Calder.			<i>Wragby.</i> On <i>r</i> , Nostel Park, late Sir
* WAKEFIELD - - -	5	182	Rowland Wynn, Bart.
<i>r.</i> to Leeds 9 m.; <i>l.</i> to Hud-			<i>Foldby.</i> On <i>r</i> , at Sharleston, Earl of
dersfield 13; and to Ha-			Westmoreland; on <i>l</i> , at Crofton, Crof-
lifaz 16.			ton Hall, Sir Henry Wilson, Bart.
East Ardsley - - - -	$3\frac{1}{2}$	185 $\frac{1}{2}$	<i>Tingley.</i> J. Wood, Esq.; and about a
Tingley - - - - -	$1\frac{1}{2}$	187	mile beyond, on <i>l</i> , Hawley Hall, late
<i>Near Brunclyff, r.</i> to Leeds			Duke of Montague.
5 m.; <i>l.</i> to Huddersfield			<i>Wisket Hill.</i> On <i>r</i> , Tong Hall, T.
$10\frac{1}{2}$; and to Halifax 10.			Plumbe, Esq.
Brunclyff - - - - -	$2\frac{3}{4}$	189 $\frac{3}{4}$	<i>Dudley Hill.</i> On <i>l</i> , at Bierly, Bierly
Adwalton - - - - -	1	190 $\frac{3}{4}$	Hall, J. Cranshaw, Esq.
Wisket Hill - - - -	$1\frac{3}{4}$	192 $\frac{3}{4}$	<i>Bradford.</i> In the neighbourhood of
Dudley Hill - - - -	$1\frac{1}{2}$	194	Bradford are extensive Iron and Can-
<i>r.</i> to Otley 10 m.			non Foundries. Between Bradford
* BRADFORD - - -	2	196	and Cottingley, on <i>r</i> , at Heaton, J.
<i>r.</i> to Leeds $9\frac{1}{2}$ m.; <i>l.</i> to Ha-			Field, Esq.
lifaz 9.			<i>Cottingley.</i> On <i>r</i> , H. Wickham, Esq.
<i>Near Cottingley, l.</i> to Colne			<i>Bingley.</i> A mile beyond, on <i>l</i> , J. A.
16 m.			Busfield, Esq.
Cottingley - - - - -	$3\frac{3}{4}$	199 $\frac{3}{4}$	<i>Steeton.</i> J. B. Garforth, Esq.
Cottingley Bridge - -	1	200 $\frac{3}{4}$	<i>Cross Hill.</i> On <i>l</i> , Car Head, William
Cross the Aire river.			Wainman, Esq.
BINGLEY - - - - -	$1\frac{1}{2}$	202	<i>Kildwick.</i> Beyond, Hamblethorpe Hall
Cross the Aire river.			and Park.
* KEIGHLY - - - -	$4\frac{1}{4}$	206 $\frac{1}{4}$	<i>Skipton.</i> The Castle, Earl of Thanet.
<i>l.</i> to Halifax 12 m.			
Steeton - - - - -	3	209 $\frac{1}{4}$	
Eastbourn - - - - -	$1\frac{1}{4}$	210 $\frac{1}{4}$	
Cross Hill - - - - -	$\frac{3}{4}$	211 $\frac{3}{4}$	
<i>l.</i> to Colne 8 m.			
Cross the Aire river.			
Kildwick - - - - -	$\frac{3}{4}$	212	
* SKIPTON - - - -	$4\frac{1}{4}$	216 $\frac{1}{4}$	

LONDON to DURHAM, by BOROUGHBIDGE, CATTERICK,
and BISHOP AUCKLAND.

To The Three Tuns Inn,
Yorksh. p. 184 - -

r. to Darlington 8 m.; l. to
Bernard Castle 13.

Cross the Tees to

* Pierce Bridge, Durham

r. to Darlington 4½ m.; l. to
Bernard Castle 12½; a
little farther, r. to Dur-
ham through Heighing-
ton 19½.

Within 2 m. of West Auck-
land, r. to Darlington 7½
m.

West Auckland - - -

l. to Bernard Castle 11½ m.;
to Wolsingham 10; and
to Jedburgh by Wilton-
le-Wear 76½.

* BISHOP AUCK-
LAND - - - -

☞ Five miles farther you
join the road to Durham
through Heighington, and
at the end of about an-
other mile you come into
the road from Darlington
to Durham.

Sunderland Bridge - -

Cross the river Wear.

* DURHAM - - -

OR,

* To Pierce Bridge, across
the Tees, Durham,
above - - - -

l. to Durham by Bishop
Auckland 19½ m.

Heighington - - -

Elden - - - -

A mile farther, r. to Win-
dlestone; l. to Howlish
Hall and Bishop Auck-
land.

Merrington - - -

☞ About 2½ m. farther,
you join the road to Dur-
ham through Bishop
Auckland; r. to

Sunderland Bridge - -

Cross the river Wear.

* DURHAM - - -

— 233

6½ 239½

6½ 246

3 249

6½ 255½

3½ 259

— 239½

5½ 244½

3½ 248½

3 251½

4 255½

3½ 259

☞ The adjoining road from Borough-
bridge to Durham, which is always in
good repair, is preferred by many
travellers to the Northallerton road.—

The stages from Boroughbridge are,
to Leeming Lane 12 m.; to Catterick
Bridge 11 m.; to Pierce Bridge 11
m.; to Bishop Auckland 10 m.; and
to Durham 10 m. The Inns will be
found in the Index. It may be proper
to observe here, that our distances are
perfectly correct, though they do not
exactly agree with the charges of the
Innkeepers; for it is but 10½ miles
from Catterick Bridge to *the* Bridge,
and 9½ from Pierce Bridge to Bishop
Auckland.

Three Tuns Inn. Beyond, on r, Mil-
dleton Lodge, — Hartley, Esq. About
three miles from the Three Tuns, on
l, at Stanwick, Duke of Northumber-
land; and about half a mile farther,
Carleton Hall, M. Pulleyn, Esq.; and
farther to the l. Foicett Hall, Robert
Shuttleworth, Esq.

Pierce Bridge. Near, on l, Cliff Hall,
H. Ware, Esq.

West Auckland. The ancient residence
of the Eacons; and near it, at St. He-
lens Auckland, Sir John Chardin
Musgrave, Bart. Before West Auck-
land, on r, Brusselton Tower attracts
the traveller's attention, a Pleasure-
House belonging to Sir Ralph Mil-
banke, Bart., built on an eminence;
and commanding an extensive view.

Bishop Auckland. On l, the Palace and
Park of the Bishop of Durham. Be-
yond Bishop Auckland, on the Hill
on r, at Westerton, a circular Tower,
erected as an Observatory.

Elden. Between Elden and Merrington,
on r, Windlestone. Sir J. Eden, Bart;
and on l, at Howlish, Howlish Hall,
Col. Chaytor.

Merrington. Here is one of the most
extensive prospects in the kingdom.

LONDON to WOLSINGHAM, by CATTERICK and WITTON-LE-WEAR, continued to STANHOPE and ALDSTONE.

To West Auckland, Durham, p. 220 - - -	— 246	Witton-le-Wear. Before, on r, Witton Castl, T. H. Hopper, Esq. At Wit- ton-le-Wear, Witton Hall, A. Leaton, Esq. Between Witton-le-Wear and Wolsingham, on l, Harperley Hall, Mrs. Pearson.
r. to Bishop Auckland 3 m.; l. to Bernard Castle 11½; forward to		
Low Toft Hill - - -	2½ 248½	
Cross the river Wear.		
Witton-le-Wear - - -	2½ 250½	Stanhope. Beyond, on r, Stanhope Hall, an ancient Mansion belonging to the Earl of Carlisle; on l, Uthank, Messrs. Tweddle and Hildyard; and farther to the l, Newlandside Hall, T. Harvey, Esq.
Harperley Lane Head -	3 253½	
r. to Bishop Auckland 5½ m.; to Durham 11½; for- ward to Jedburgh 69; l. to		
* WOLSINGHAM -	3½ 257	St. John's Weardale. Beyond, on r, the residence of the Agents of Col. Beaumont, Lessee of the Lead Mines in Weardale.
Frosterley - - -	3 260	
Stanhope - - -	2½ 262½	
East Gate - - -	2½ 265½	Kilhope Cross. Beyond, the residence of the Agents of the Lead-mining Company; which Company hold on Lease the Lead Mines on Aldstone Moor, belonging to Greenwich Hos- pital.
West Gate - - -	3½ 268½	
St John's Weardale -	1½ 270	
Kilhope Cross, Cumberl.	7 277	
ALDSTONE - - -	6½ 283½	

LONDON to WOLSINGHAM, by BERNARD CASTLE, con-
tinued to HEXHAM and BELLINGHAM.

* To BERNARD CAS- TLE, Durham, p. 184 Or, p. 212, 246½ m.	— 246	Bernard Castle. Two miles beyond, on r, Streatham Castle, Earl of Strath- more; and farther to the r, Raby Castle, Earl of Darlington.
West Pits - - -	7 253	West Pits. On r, J. Coates, Esq.
Near Wolsingham, cross the river Wear.		
* WOLSINGHAM -	9 262	Wolsingham. The neighbourhood of Wolsingham abounds with Lead and Coal Mines.
r. to Bishop Auckland 8 m; l. to Aldstone 21½.		
Golds Hill - - -	6 268	
Muggleswick - - -	2½ 270½	
Earls Bridge - - -	1 271½	Hexham is noted for its manufacture of Tanned Leather. Near this place, in 1643, was fought a bloody battle be- tween the Houses of York and Lan- caster, in which the latter was de- feated. Among the remains of an- cient buildings at Hexham, is a Gate- way of Saxon architecture, leading to the Priory.
Cross the Derwent river, and enter Northumberland		
Sleaton, Northumberl.	8 279½	
* HEXHAM - - -	5½ 285	
r. to Newcastle 20½ m.; l. to Carlisle 36.		
Cross the river Tyne.		
Pict's Wall - - -	4 289	
r. to Newcastle 21 m.; l. to Carlisle 35.		

Chollerton - - - -	1½	290½	Chollerton. On r, Swinburn Castle, R. Riddell, Esq. About two miles beyond Chollerton, on l, near Simonburn, Nunwick, James Allgood, Esq.; and a little farther, on r, Chipchase Castle, — Reed, Esq.
r. to Morpeth 25 m.; to Alnwick 37; and to Wooler 45½; l. to			
Barrysford - - - -	1	291½	
Near Wark, across the North Tyne.			
Wark - - - -	4½	296½	Wark. On r, Tone, Wm. Hodgson, Esq. Beyond Wark, Lee Hall, — Charlton, Esq.
BELLINGHAM, or			
BILLINGHAM -	4	300¼	

LONDON to EDINBURGH, by BARNET, BIGGLESWADE, STAMFORD, NEWARK, BAWTRY, DONCASTER, BOROUGHBIDGE, NORTHALLERTON, DURHAM, NEWCASTLE, BERWICK, DUNBAR, and MUSSELBURGH (N. M.)

* To BOROUGHBIDGE, Yorksh. p. 183 - - - -	—	206	Topcliffe. Beyond, on l, Newby Park, Lord Grantham.
Cross the Ure river.			
l. to Carlisle 95½ m., a little farther, r. to Easingwold 10.			South Ottringham. On l, Newby Wiske, W. Revely, Esq. Beyond South Ottringham, on l, at Sobergate, R. Hutton, Esq.
Ditchford - - - -	4	210	North Ottringham. Three quarters of a mile beyond, see on l. Hornby Castle, Duke of Leeds,
Near Topcliffe, cross the river Swale.			
Topcliffe - - - -	2½	212½	Northallerton is a well-built market-town, seated on a small brook, which runs into the Wiske river. It consists of one street, about half a mile long, in the middle of which is the Market-house. Here is a Prison erected upon the plan of the Philanthropic Mr. Howard. Between Northallerton and Lovesome Hill, on r, Grange, Robert Walker, Esq; on l, Lasenby Hall, — Pierse, Esq.
r. to Thirsk 5½ m.			
Bashby Stoop - - -	4	216½	
r. to Thirsk 4 m.; l. to Ripon 8.			
Sand Hutton - - -	1	217½	
South Ottringham - -	3½	221	
North Ottringham - -	1¼	222¼	
Near Northallerton, l. to Bedale 7½ m.; and a little farther, r. to Thirsk 8½.			
* NORTHALLERTON, M. H. - - -	2¾	225	
Through the town, l. to Richmond 14½ m.			
Lovesome Hill - - -	4	229	Lovesome Hill. Between Lovesome Hill and Little Smeton, on l, at Hutton Bonville, A. Hammond, Esq.
Little Smeton - - -	2	231	
Great Smeton, Church	1	232	Great Smeton. On r, Hornby Grange, General Hewgill.
Enter Common, T. G.	1	233	
r. to Stockton 13 m.; a mile farther, l. to Richmond 11.			
Dalton - - - -	3	236	Croft. On l, in the road to Richmond, Haulnaby Hall, Sir R. Milbanke, Bart.
Croft - - - -	1½	237½	

<i>l. to Richmond 9 m.; to Bernard Castle 18.</i>			<i>Darlington.</i> Near, on <i>l.</i> , Blackwell Grange, G. Allen, Esq.
Cross the river Tees, and enter Durham.			<i>Coatham Mundeville.</i> On <i>r.</i> , Coatham Hall Garth, — Porteous, Esq.
Rockcliffe, <i>Durham</i> -	$\frac{1}{2}$	238	<i>Rushyford.</i> On <i>l.</i> , Windleston, Sir John Eden, Bart.
Cross the Skern river.			<i>Sunderland Bridge.</i> On <i>l.</i> , Whitworth, R. Shaftoe, Esq.; on <i>r.</i> , at Croxdale, Croxdale House, W. Salvin, Esq.; and half a mile farther, on <i>l.</i> , Newburn Hall, Bryan Salvin, Esq.
* <i>DARLINGTON</i> -	3	241	<i>Durham.</i> Beyond, on <i>r.</i> , Newton Hall, Rev. John Fawcett. Half a mile beyond Durham, on <i>r.</i> , Aycliffe Heads, Francis Johnson, Esq.
<i>r. to Stockton 11½ m.; l. to Bernard Castle 17½; and to Bishop Auckland 12.</i>			<i>Durham Moor.</i> Snipery House, Henry Airey, Esq.; and on the hill, a new Roman Catholic College.
Harrow Gate - - -	$1\frac{1}{2}$	242½	<i>Plausworth, T. G.</i> Before, on <i>r.</i> , Cocken Hall, the romantic seat of Carr Ibbetson, Esq., now inhabited by a Convent of Flemish Nuns, removed from St. Helens Auckland; and near it, the ruins of Finkley Abbey. At Plausworth, on <i>r.</i> , — Stephenson, Esq.
Coatham Mundeville -	$2\frac{1}{2}$	245	
Aycliffe - - - -	1	246	<i>Chester le Street.</i> On <i>r.</i> , Harraton Hall, Lady Anne Wyndham, and Lumley Park and Lambton Hall, R. J. Lambton, Esq.
Traveller's Rest - -	1	247	<i>Ayton Bank.</i> On <i>r.</i> , at Usworth, Usworth House, William Peareth, Esq., and Usworth Place, Thomas Wade, Esq.; and on <i>l.</i> , Ravensworth Castle, Sir Thomas Liddell, Bart.; and beyond it, Axwell Park, Sir Thomas Claveling, Bart.
Woodham - - - -	$1\frac{1}{2}$	248½	<i>Gateshead.</i> On the <i>l.</i> of the <i>r. e.</i> , on the river Team, the Team Iron manufactory, in repute for good Anchors.
* Rushyford - - -	$1\frac{1}{2}$	249½	
Ferry Hill - - - -	$2\frac{1}{2}$	252½	
Low Butcher Race -	2	254½	
<i>A mile farther, l. to Pierce Bridge by Heighington 15 m.; and to Bishop Auckland 6.</i>			
Sunderland Bridge - -	$1\frac{1}{2}$	255½	
Cross the river Wear.			
* <i>DURHAM</i> - - - -	$3\frac{1}{2}$	259½	
In passing through Durham you cross the river Wear twice.			
<i>r. to Sunderland 13 m.; l. to Wolsingham 15½; a mile beyond Durham, l. to Hexham 25 m.</i>			
Durham Moor House -	1	260½	
Over Durham Moor to			
Plausworth, T. G. - -	$2\frac{1}{2}$	262½	
Chester le Street - -	$2\frac{1}{2}$	265½	
Pelaw - - - - -	1	266½	
Birtley - - - - -	2	268½	
Ayton Bank - - - -	$1\frac{1}{2}$	269½	
<i>2 m. farther, r. to Sunderland over the Iron Bridge 10½ m.</i>			
<i>GATESHEAD, entrance l. to Hexham 22 m.; and to Wolsingham 23.</i>	$2\frac{1}{2}$	272½	
Tyne Bridge - - - -	1	273½	
Cross the Tyne, and enter Northumberland.			
* <i>NEWCASTLE UPON TYNE, Play House, Northumberland</i> -	$\frac{1}{2}$	273½	
<i>r. to Tynemouth 9 m.; l.</i>			

<i>the military road to Carlisle 56; a little farther, l. to Jedburgh 58½.</i>					
Gosforth, T. G. - - -	3	276½			<i>Ewes Bridge.</i> A mile and a half beyond, on r, Gosforth Hall, C. Brandling, Esq.; on l, at a distance, Wolsington, — Bell, Esq.
Ewes Bridge - - -	½	277½			
Cross the Ewes Brook.					
Six Mile House - - -	2½	279¾			<i>Shotton Edge.</i> Beyond, on l, Blagden, Sir Matthew White Ridley, Bart.
Shotton Edge - - -	2	281¾			
Stannington Bridge - -	1½	283½			<i>Stannington Bridge.</i> On l, Stannington Vale, J. Hall, Esq.
Cross the Blythe river.					
Stannington - - -	½	283¾			
Clifton - - -	2	285¾			<i>Causway Park.</i> — Ogle, Esq.; and about two miles farther, on r, Eshott Hall, — Compton, Esq.
Entrance of Morpeth, cross the Wensbeck river.					
* MORPETH, M. H. - -	3	288¾			
l. to Jedburgh 47½ m.					
Loaning, T. G. - - -	2	290¾			<i>Felton Bridge.</i> Near, on r, at Thirston, T. Smith, Esq. On l. of Felton, Felton Park, R. Riddell, Esq.; and on r, Acton, Abr. Lisle, Esq. Two miles beyond Felton, on l, Swarland Hall, A. Davison, Esq.
l. to Edinburgh by Coldstream 89½ m.					
New Hall, Erdsdon Moor	3½	294			
Causway Park - - -	¾	294¾			
Felton Bridge - - -	4	298¾			
Newton - - -	3½	302			
* ALNWICK, Castle - -	5½	307¾			<i>Newton.</i> Rev. Mr. Cook.
l. to Rothbury 12 m.					
Cross the Aln river.					
Charlton - - -	6½	314			<i>Alnwick.</i> Alnwick Castle, Duke of Northumberland.
Warrenford - - -	4	318			
* BELFORD - - -	4½	322½			<i>Charlton.</i> Before, on r, Charlton Hall, Col. Ker.
l. to Wooler 8 m.					
Detchon - - -	2½	324½			<i>Warrenford.</i> On l, Twizell House, G. Selby, Esq. Near two miles beyond Warrenford, on l, Bells Hill, J. Pratt, Esq.; and on r, Edderstone Hall, C. B. Forster, Esq.
Fenwick - - -	2½	327½			
Haggerston - - -	3	330½			
Tweed Mouth, T. G. - -	6½	336¾			
l. to Coldstream 13 m.					
Cross the river Tweed					
* BERWICK UPON					
TWEED - - -	½	337½			<i>Belford.</i> On r, — Onslow, Esq.
Through Berwick, at the T. G., l. to Dunse 14 m.					
At 3 m. from Berwick, you leave Berwick Bounds, and enter Berwickshire in Scotland.					
Near Ayton, cross the Eye river.					
Ayton, Berwickshire - -	7½	344½			<i>Fenwick.</i> Two miles beyond, on l, High Lowlin; and about three quarters of a mile farther, Low Lowlin, seats of A. Gregson, Esq.
r. to Eyemouth 2 m. London to					
EYEMOUTH 346½ m.					<i>Haggerston.</i> Sir Carnaby Haggerston, Bart.
* Press Inn - - -	4	348½			<i>Ayton.</i> On r, J. Fordyce, Esq.
					<i>Press Inn.</i> Three miles beyond, on l, Renton, Sir — Home, Bart.

Head Chester - - -	4	352½	Path Head. On l, Dunglas, Sir James Hall, Bart.
Old Cambus - - -	¾	353½	Broxburn. On r, Broxmouth Park, Duke of Roxburgh.
Path Head - - -	3	356½	Dunbar. Earl of Lauderdale.
Cross the Douglas river, and enter Haddingtonshire.			Belton Ford. On l, Belton, J. Hay, Esq. A mile and a half beyond Belton Ford, on l, Ninewar, James Hamilton, Esq.; and a mile farther, on r, Tynningham, Earl of Haddington.
Thornton Brook, Haddingtonshire - - -	2	358½	Linton. On r, Smeaton, Geo. Buchan Hepburn, Esq. Three miles beyond Linton, on r, Beanston, Lord Elcho; and near a mile farther, on l, Stevenson, F. Sitwell, Esq.
Broxburn - - -	4	362½	Haddington. Within a mile, on l, Amisfield, Earl of Wemyss. Beyond Haddington, on r, Alderston or Smeaton Park, Capt. Todd; on l, Clerkington, — Houston, Esq.; and farther to the l, Lenoxlove, Lady Blantyre; and Coalston, C. Brown, Esq. A mile and a half beyond Haddington, on l, Letham, George Buchan Hepburn, Esq.
* DUNBAR - - -	1½	363½	Tranent. A mile and a half beyond, on r, Preston Grange, Countess of Hyndford; and about a mile farther, on l, Drummorie, Rev. Dr. Finlay; and Wallyford, — Finlay, Esq.
West Barns - - -	1½	365½	Musselburgh. On l, Pinkie House, Sir Archibald Hope. Beyond Musselburgh, on l, New Hales, Miss Dalrymple; and half a mile farther, on l, Brunstane, Marquis of Abercorn.
Cross the Biell river.			Edinburgh. Within a mile, on l, Duddingston, Marquis of Abercorn. Entrance of Edinburgh, on l, the Palace of Holyrood House.
Belton Ford - - -	½	365½	
Within 1½ m. of Linton, r. to North Berwick 7 m.			
London to			
NORTH BERWICK			
374½ m.			
Linton Bridge - - -	3½	369	
Cross the Tyne river.			
* HADDINGTON - - -	5½	374½	
Gladesmuir - - -	3½	378½	
Tranent - - -	3½	381½	
2 m. farther, r. to North Berwick 14½ m.			
MUSSELBURGH,			
Esk river, Edinburghshire - - -	4½	386½	
Cross the Esk river.			
Porto Bello - - -	2½	388½	
¾ m. farther, r. to Leith 2½ m. London to			
LEITH 391½ m.			
* EDINBURGH, the			
Nether Bow - - -	3	391½	

LONDON to EDINBURGH, by BOROUGHBRIDGE, NORTHALERTON, WOOLER, COLDSTREAM, and DALKEITH, (N. M.)

* To MORPETH,			Morpeth is situated on the Wensbeck river, over which is a Stone Bridge. The river is not navigable beyond the town, owing to a Cataract at the Bridge. Morpeth is an ancient Borough, and is governed by a Corporation. The town is well-built, and has a good Market. Here is a Free School, founded by Edward VI.
Northumberl. p. 224	—	289½	
Loaning, T. G. - - -	2	290½	
r. to Edinburgh by Berwick 100½ m.; a mile farther, l. to Sunny Side 8; thence to Rothbury 4. London to			
ROTHBURY, or ROW-BURY 303½ m.			
Longhorsley, T. G. - - -	5	295½	Longhorsley. On l, — Riddell, Esq.; on r, about two miles from the road, Causway Park, — Ogle, Esq.
Weldon Bridge - - -	2½	298	

Cross the Coquet river.					<i>Rimside Moor.</i> On <i>r</i> , you have a view of the Tower at Alnwick.
Low Framlington - -	3	298	3		<i>Whittingham.</i> On <i>l</i> , Callaby, John Clavering, Esq.; and Eslington, Sir Thomas Liddell, Bart.
Long Framlington, Church - - - -	1	299	3		<i>Glanton.</i> On <i>l</i> , Glanton Pyke, J. Mills, Esq.; on <i>r</i> , Shawden, Wm. Hargrave, Esq.
Rimside House, on <i>Rimside Moor</i> - -	3	303	3		<i>Percy's Cross.</i> Two miles beyond, on <i>l</i> , Roddam, Admiral Roddam; beyond which is Ilderton, S. Ilderton, Esq.
Rimside Moor, Guide Post - - - -	1	303	3		<i>Wooler-haugh Head.</i> Within two miles, on <i>r</i> , Lilburn Tower, H. Collingwood, Esq.; and farther to the <i>r</i> , Chillingham Castle, Earl of Tankerville. In Chillingham Park are a number of wild Cattle of the old English breed, the only remaining of that species in the kingdom. As you approach Wooler-haugh Head, you have a fine view of the Cheviot Hills on the <i>l</i> . Between Wooler-haugh Head and Wooler, on <i>l</i> , Earl, Robt. Selby, Esq.
<i>r.</i> to Alnwick 8 m.; <i>l.</i> to Rothbury 4.					<i>Wooler.</i> On <i>r</i> , Lady Silvertop; and farther to the <i>r</i> , Weetwood, John Orde, Esq. Three miles beyond Wooler, on <i>r</i> , Ewart Hall, H. St. Paul, Esq.; and a mile and a half farther, on <i>l</i> , Lanton, John Davidson, Esq.
* Whittingham, Castle Inn, end of <i>Rimside Moor</i> - - - -	4	307	3		<i>Millfield.</i> Two miles beyond, on <i>r</i> , Ford Castle, Lord Delaval; on <i>l</i> , Floddon Field, noted for a battle between the Scots and the English in 1513. Three miles beyond Millfield, on <i>r</i> , Etall Hall, W. H. Kerr, Esq.; and on <i>l</i> , Pallinsburn, G. Askew, Esq.
Cross the Aln river.	1	309	1		<i>Coldstream.</i> On <i>l</i> , Lees, Edw. Majoribanks, Esq.; on <i>r</i> , Lennel House, P. Brendon, Esq. On <i>r.</i> of Coldstream <i>r.</i> <i>g.</i> , Hirsell, Earl of Home. Two miles and a half beyond Coldstream, on <i>r</i> , Castle Law, Wm. Waite, Esq.
Glanton - - - -	1	309	1		<i>Orange Lane Inn.</i> On <i>r</i> , Belchester, J. Trotter, Esq.; Bughirig, J. Frank, Esq.; Anton's Hill, J. Dickson, Esq.; Mersington, T. Nesbit, Esq.; Kaimes, Lord Kaimes; and Purves Hall, Sir Alex. Purves, Bart.; on <i>l</i> , Eccles, J. Majoribanks, Esq.
Percy's Cross - - -	3	312	3		<i>Plowland, r. g.</i> On <i>l</i> , Stonefold, J. Dickson, Esq.; and Over Mains, S. Bromfield, Esq. Between Plowland <i>r.</i> <i>g.</i> and Greenlaw, on <i>r</i> , Marchmont House, Earl of Marchmont; on <i>l</i> , Rowchester, J. Cockburn, Esq.; Angelraw, John Hay, Esq.; and Gordon Bank, Wm. Murray, Esq.
* Wooler-haugh Head, George Inn - - -	5	318	1		
WOOLER, the Pump 1 1/2 m. beyond Wooler, <i>l.</i> through Akeld and Kirk Newton to Kelso 17 1/2 m.	1	320	3		
Cross the Glen river.					
Millfield - - - -	5	325	3		
* Cornhill, Berwick road - - - -	7	332	3		
<i>r.</i> to Berwick 11 1/2 m.					
Cross the river Tweed, and enter Scotland.					
COLDSTREAM, Church, Berwickshire - - - -	1	334	1		
Coldstream, <i>r.</i> <i>g.</i> - -	1	335	1		
<i>l.</i> to Kelso 7 1/2 m. London to					
* KELSO, Roxburgsh. 343 m.					
Orange Lane Inn - -	3	339	1		
Plowland, <i>r.</i> <i>g.</i> - -	2	341	1		
Cross the Black Water.					
* GREENLAW, Cross	2	344	1		
Cross the Black Water.					

Tibby's Inn - - - -	3	347½
Dodds Mill Heugh - -	5½	352½
Thirlestane - - - -	1	353½
¼ m. farther, l. to Lauder 1¼ m. London to		
* LAUDER 355½ m.		
* Norton Inn - - - -	2½	356
Carfra Mill - - - -	3½	359½
Here you fall into the road to Edinburgh, thro' Kelso and Lauder.		
l. to Kelso 21 m.; to Jedburgh 24; and to Galashiels 13; r. to		
Channel Kirk Inn - -	2	361½
* Falla, Edinburghshire, Black Shields Inn -	4½	366½
Path Head - - - -	3½	369½
Cross the Tyne river.		
Near Dalkeith, cross the South Esk Water.		
* DALKEITH - - - -	4½	374½
* EDINBURGH, Cowgate Port - - - -	6½	380½

Tibby's Inn. Three miles beyond, on l, Bassendean, — Christie, Esq.
Dodds Mill Heugh. Near, on r, Thornydyke Tower, J. Spottiswood, Esq.; and Spottiswood, belonging to the same gentleman.
Thirlestane. On l, Thirlestane or Lauder Castle, Earl of Lauderdale.

Falla. On r, Reid Hall, — Hamilton, Esq.; Johnstonburn, — Brown, Esq.; and Falla Hall, Hamilton Macgill, Esq. Between Falla and Path Head, on r, Costertoun, Earl of Hopetoun; Whiteburgh, — Anderson, Esq.; and Upper Cranston, Sir John Dalrymple, Bart.; on l, Longfaugh, Sir John Callender, Bart.; and Crighton, — Pringle, Esq.

Path Head. Between Path Head and Dalkeith, on r, Preston Hall, Col. Callender; Cranston, — Wilkieson, Esq.; Oxford Hall, Hamilton Macgill, Esq., of Falla; Chester Hall, — Robertson, Esq.; Fordell, — Dalrymple, Esq., and Cold Home, the same gentleman; on l, Vogrie, James Dewar, Esq.

Dalkeith. Near, on r, Jeanfield, — Douglas, Esq.; on l, Newbattle, Marquis of Lothian. On r, of Dalkeith, Dalkeith Palace and Smeaton House, Duke of Buccleugh; and Castlesteads, Baron Grant. On l, of Dalkeith, Melville, Viscount Melville. Between Dalkeith and Edinburgh, on r, Wolmet, Earl of Wemyss; Edmonston, — Wauchope, Esq.; Niddey, the same gentleman; Duddingston, Marquis of Abercorn; Prestonfield, Sir Alex. Dick, Bart., and the King's Park; on l, Gilmerton, — Baird, Esq.; Drum, Lord Somerville; and Inch, Sir Alex. Gilmour, Bart.

LONDON to EDINBURGH, by WOOLER, KELSO, and LAUDER, (N. M.)

To WOOLER, Northumberland, p. 226 -	—	320½
1½ m. farther, r. through Coldstream to Edinburgh 58½ m.		
Akeld - - - -	2½	322½
Battle Stone - - - -	1½	324½
Kirk Newton, Church	1½	325½
Kilham - - - -	2½	328½
Cross the Glen river.		
Mindrum, Inn - - -	2	330½
l. to Yetholm 4 m. London to		
YETHOLM, Roxburghshire, 334½ m.		

Battle Stone was placed in commemoration of a battle fought between the Scots and the English in 1415.

Kirk Newton. Before, on r, Lanton, — Davison, Esq. Beyond, on r, Floddon Field, noted for a battle between the Scots and the English in 1513.

Kilham. Beyond, on r, the battle of Chevy Chase was fought in 1436; on l, Paston, Col. Selby.

Mindrum Inn. Beyond, on l, Cherrytrees, — Murray, Esq.

Pott's Close, Roxburgh-shire - - - - -

4½ 334½

Kelso, r. o. - - - - -

4½ 338½

l. to Jedburgh 11½ m.; to Hawick 20½; and thence to Carlisle 43½ m.

Cross the river Tweed.

* **KELSO** - - - - -

½ 339½

r. to Coldstream 8½ m.; thence to Berwick upon Tweed 14½.

Smallholm, Church -

6 345½

Bridge End, Berwick-shire - - - - -

7½ 352½

Cross the Leeder water.

☞ Half a mile farther you join the road from Jedburgh to Lauder.

l. to Jedburgh 16 m.; r. to

* **LAUDER** - - - - -

3½ 356½

Carfra Mill - - - - -

4 360½

☞ Here you join the road from Coldstream to Edinburgh.

* r. to **EDINBURGH**,

p. 227 - - - - -

21 381½

Kelso, r. o. On l, Springwood Park, Sir George Douglas. On r. of Kelso, Broomlands, Sir Jas. Pringle, Bart.; and Sydenham, Admiral Dickson. Near two miles beyond Kelso, on l, Fleurs, Duke of Roxburgh; and about half a mile farther, on r, Newton Don, Sir Alexander Don, Bart.; beyond which is Stinchill House, Sir James Pringle, Bart. Four miles beyond Kelso, on r, Nenthorn, Wm. Ray, Esq.; on l, Makerston, Sir Hen. Hay M'Dougal.

Smallholm. On r, Mellenstain Castle, Hon. George Baillie; on l, Merton House, Hugh Scott, Esq. Two miles beyond Smallholm, on l, Gladswood, Dr. Redpath; beyond which is Drygrange, — Hay, Esq. Three miles beyond Smallholm, on l, Park, John Brown, Esq.; and Cowdenknows, Dr. James Home.

Bridge End. Near, on l, Caroline, Jas. Home, Esq.; and about a mile farther, on l, Chaple, Wm. Fanholm, Esq.

Lauder. On r, Thirlestane, or Lauder Castle, Earl of Lauderdale.

LONDON to EDINBURGH, by TADCASTER, YORK, and THIRSK, (N. M.)

To Brotherton, Yorksh.

p 182 - - - - -

— 178½

l. to Wetherby 15½ m.; r. to

Leeds and Selby road -

2½ 180½

l. to Leeds 12½ m.; r. to

Monck Fryston 1; thence

to Hambleton 3½; thence

to Thorpe Willaby 1½;

and thence to Selby 2½.

London to

* **SELBY** 188½ m.

South Milford - - - - -

1½ 182

Sherburn - - - - -

1½ 183½

r. to Cawood 6 m. London to

Cawood 189½ m.

Barkston - - - - -

1½ 184½

Towton - - - - -

2½ 187

* **TADCASTER**, Bridge

3½ 190½

l. to Leeds 14½ m.; to Har-

wood 11; and to Wether-

by 6.

Brotherton. On r, Bryam, Sir John Ramsden, Bart.

Barkston. Beyond, on r, Scarthwell Hall and Park, Lord Hawke.

Towton. On l, a famous battle was

fought, 29th March, 1461, between

the Houses of York and Lancaster. On

r. of Towton, at North Milford, —

Leeds, Esq.; on l, M. B. Hawke, Esq.

Beyond Towton, see on l, Haslewood

Hall, Sir Thomas Vavasour, Bart.

The situation is remarkably fine. Two

miles beyond Towton, on r, at Grim-

stone, Grimstone House, George

Townend, Esq.

Tadcaster. Beyond, on r. of the

Mount Pleasant, Peregrine Dealty,

Esq.; on l, Healaugh Manor, Benj.

Brooksbank, Esq.; and beyond it,

Wighill Park, St. Chetwynd, Esq.

About six miles to the r. of Tadcaster,

between the Wharfe and the Ouse r-

ivers, Nun Appleton, Sir W. Milner, B-

Cross the Wharfe river.	
Street Houses, Pack Horse - - - - -	3½ 193½
Dringhouses, Church - - - - -	4½ 198
A mile farther, l. to Wetherby 14 m.; to Knaresborough 19; and to Boroughbridge 17.	
* YORK, Ouse Bridge	1½ 199½
Cross the river Ouse.	
r. to Beverley 30 m.; thence to Hull 9; to Bridlington 41; to Malton 17½; and to Helmsley 23.	
Clifton - - - - -	1½ 200½
Rawcliff, T. G. - - - - -	2 202½
Skelton - - - - -	1 203½
Shipton - - - - -	1½ 205½
Tollerton Lanes - - - - -	3½ 209
A little farther, r. to Sutton 4 m.; l. to Tollerton 1½.	
* Easingwold - - - - -	3½ 212½
l. to Boroughbridge by Raskelf 10½ m.	
Thormanby - - - - -	4 216½
Birdforth - - - - -	¾ 217½
Bagby Common, T. G. - - - - -	2½ 220½
* THIRSK, M. H. - - - - -	2½ 223
r. to Stokesley 19½ m.	
Cross the Cod Beck.	
l. to Boroughbridge 12 m.; to Ripon 12½.	
Thornton in the Street	2½ 225½
* NORTHALLERTON, M. H. - - - - -	6 231½
* EDINBURGH, by Berwick, p. 222 to 225 - - - - -	166½ 398½
OR,	
* To NORTHALLERTON, above - - - - -	— 231½
* MORPETH, Northumberland, p. 224 - - - - -	63½ 295½
* EDINBURGH, by Coldstream, p. 227 - - - - -	91½ 387½
OR,	
* To NORTHALLERTON, above - - - - -	— 231½
* MORPETH, Northumberland, p. 224 - - - - -	63½ 295½

WOOLER, p. 226 - 31½ 327
 * EDINBURGH, by Kelso, p. 227 - 61 388

Street Houses. Beyond, on l, Askham, John Carr, Esq.

Dring Houses. On r, Bishopthorpe, Archbishop of York; and Middleton, John Barlow, Esq.

York, the Eboracum of the Romans, is a very ancient city. It has always been considered as the capital of the North of England, and in point of rank the second city in the kingdom. The Cathedral of St. Peter, generally called the Minster, is reckoned the most elegant and magnificent Gothic structure in the kingdom, besides which there are seventeen Churches. York is divided into two parts by the river Ouse, over which is a fine Stone Bridge of five arches; the centre arch is eighty-one feet wide, and the river is navigable here for vessels of seventy tons burthen. The city is surrounded by a strong Wall, through which are entrances by four gates and five posterns; the Castle was built by William the Conqueror, and was formerly a place of great strength; it is now the County Prison.

Shipton. On l, Benningborough, G. Earle, Esq.; and farther to the l, at Nun Monckton, G. Crompton, Esq.

Thormanby. On r, Newbrough Hall, late Earl Fauconberg; on l, Sessay Hall, Hon. and Rev. Wm. Dawnay.

Bagby Common, T. G. Within a mile, on r, Thirkleby, Sir Thomas Frankland, Bart.

Thornton in the Street. Before, on r, North Kilvington, — Meynell, Esq. Beyond Thornton in the Street, on r, Brawith, W. Consett, Esq.; on l, Wood End, S. Crompton, Esq.

LONDON to EDINBURGH, by JEDBURGH.

* To NEWCASTLE,
Northumberl. p 223

Newbiggin - - - -	3½	273½
Holliwell - - - -	1	277½
Ponteland - - - -	3	278½
West Gate - - - -	3	281½
Nun Hill - - - -	1	284½
Bogg - - - -	4½	285½
Corridge - - - -	2½	289½
Camboe - - - -	2½	292
	2½	294½

r. to Morpeth 12 m.; and to
Alnwick 24; l. to Chol-
lerton 13.

Kirkhill - - - -	2	296½
½ m. farther, r. to Morpeth 13 m.; l. to		

Harwood Head - - -	3½	300½
Elsdon - - - -	3½	303½
Otterburn - - - -	2½	306

Near Baggrave, l. to Cor-
bridge 22 m.

Baggrave - - - -	3½	309½
Burness - - - -	5½	314½
Lumsden - - - -	2½	317½

Carter Fell, T. G. Rox- burghshire - - -	4½	321½
---	----	------

l. to Hawick 14 m.		
Doveford Bridge - -	4½	326½

* JEDBURGH - - -	5½	332
------------------	----	-----

2½ m. farther, r. to Kelso 9
m.; l. to Hawick 9.

Cross the Tiviot river.		
Ancrum, T. G. - - -	3	335

Newton - - - -	6	341
----------------	---	-----

* Fly Bridge - - -	2	343
--------------------	---	-----

Cross the river Tweed.

☞ Here a road branches
off on the r. to Berwick
by Kelso and Coldstream;
on l. to Glasgow by Gal-
ashiels, Peebles, Lanerk,
and Hamilton.

Road to Kelso - - -	6	349
---------------------	---	-----

☞ Here you join the road
to Edinburgh by Wooter
and Kelso, as in p. 228.

r. to Kelso 14 m.		
Blainslee - - - -	½	349½

* LAUDER, Berwick- shire - - - -	2½	352
-------------------------------------	----	-----

Newcastle. Near two miles beyond, on
l, Fenham Hall, Wm. Ord, Esq.

Holliwell. A mile beyond, on r, Wool-
sington, M. Bell, Esq.

Ponteland. Two miles on l, North Dis-
sington, Walter Spencer Stanhope,
Esq.

West Gate. On r, Benridge, Captain
Dixon; and farther to the r, Kirkley,
Dean of Winchester.

Nun Hill. Two miles beyond, on l,
Belsay Castle, Sir Charles Monk, Bart.

Bogg. On l, Capeaton Castle, Sir John
Swinburn, Bart.

Camboe. Near, on l, Wallington, John
Trevelyan, Esq.; and a mile farther
to the l, Little Harle Tower, Rev. Lord
Chas. Aynsley; beyond which is Kirk
Harle, Sir Wm. Loraine, Bart.

Carter Fell, T. G. Beyond, on r, Ed-
gerston Hall, John Rutherford, Esq.
and Mossburn Ford, Capt. Ruther-
ford.

Jedburgh is seated on the river Jed,
about two miles from its junction with
the Tiviot; it is the county town, and
a royal burgh, and the neighbourhood
abounds with Sandstone. A mile
beyond Jedburgh, on r, Boon Jed-
burgh, A. Jardine, Esq.

Ancrum, T. G. Near, after you cross the
Tiviot river, on r, Mount Tiviot, Adm.
Elliott; on l, Chesters, T. E. Ogilvie,
Esq. Beyond Ancrum T. G. on l,
Lord Eldon.

Newton. About a mile before, on r,
Lessudden, Walter Scott, Esq. On r.
of Newton, Dryburgh, Earl of Buchan,
C. Riddell, Esq.; Hardens, H. Scott,
Esq.; Beamerside, Capt. J. Haig; and
Gladswood, Dr. Redpath.

Fly Bridge. Between Fly Bridge and
the Kelso road, on r, Kirkland, John
Todd, Esq.; the Park, John Brown,
Esq.; Cowdenknows, Dr. Jas. Home;
Carolside, J. Home, Esq.; Chapel,
Wm. Fanholm, Esq.; and Birkhill-
side, Major W. Shillinglaw; on l,
Drygrange, — Hay, Esq.

Blainslee. South Blainslee, C. M'Ken-
zie, Esq.; Upper Blainslee, John
Simpson, Esq.; and New Blainslee,
D. Cameron, Esq.

Lauder. Thirlestane or Lauder Castle,
Earl of Lauderdale.

Carfra Mill - - - -	4	356	Collell - - - -	4	284
* EDINBURGH, as			<i>l. to Chollerton 2 m.; r. to</i>		
<i>p. 227</i> - - - -	21	377	<i>Morpeth 23; to Wooler</i>		
OR,			<i>45; and to Alnwick 35.</i>		
* To MORPETH, Nor-			Continue the Watling Street		
thumberland, <i>p. 224</i>	—	288½	to		
Mitford - - - -	3	291½	Tone Pit Inn - - -	4½	288½
<i>3 m. farther, l. to Hartburn</i>			Troughend - - -	8½	297½
<i>2 m.; r. to</i>			Bagrave - - -	2½	299½
Long Whitton - - -	6	297½	☞ Here you continue the		
<i>2 m. farther, r. to Alnwick</i>			Watling Street road for		
<i>20½ m.; l. to Chollerton</i>			<i>about a mile, and then</i>		
<i>16½.</i>			<i>turn on the l. to</i>		
☞ About 4 miles beyond			* EDINBURGH, <i>p. 230</i>		
Long Whitton, you join			<i>and the adjoining col.</i>	67½	367½
the road above, through					
Camboe, see <i>p. 230.</i>			☞ The above is the nearest road to		
Harwood Head - -	6½	304½	Edinburgh, but the Berwick, Cold-		
* EDINBURGH, <i>p. 230</i>			stream, and Carlisle roads, are the		
<i>and above</i> - - -	76½	381	most frequented.		
OR,					
To the Three Tuns Inn,			Mitford. Three miles beyond, on l,		
<i>Yorkshire, p. 184</i>	—	233	Meldon Park, ———.		
West Auckland, <i>1 Dur-</i>			Long Whitton. On l, Rev. Walter Tre-		
<i>ham, p. 220</i> - - -	13	246	velyan; and on r, at Nether Whitton,		
Witton-le-Wear, <i>p. 221</i>	4½	250½	W. Trevelyan, Esq. Two miles be-		
Harperley Lane Head -	3	253½	yond Whitton, on r, Roadley Castle,		
<i>r. to Bishop Auckland 5½ m.;</i>			———.		
<i>to Durham 11½; l. to Wol-</i>			Harperley Lane End. On l, in the		
<i>singham 3½; forward to</i>			road to Wolsingham, Harperly Hall,		
Cold Rowley - - -	9½	263½	Mrs. Pearson.		
Allen's Ford - - -	2	265½	Allen's Ford. On r, Shotley Hall, —.		
Cross the Derwent river, and			Green Head Inn. On r, Black Hedley,		
enter Northumberland.			N. Hopper, Esq.		
Green Head Inn, Nor-			Uthank. Two miles beyond, on l,		
thumberland - - -	2½	267½	Minster Acres, J. Silvertop, Esq.		
Uthank - - - -	2½	270½	Riding. Wm. Bainbridge, Esq., and M.		
Riding - - - -	5	275½	Hedley, Esq.		
<i>r. to Gateshead 16½ m.</i>			Corbridge. Beyond, on l, at Sandhoe,		
<i>Within a mile of Corbridge,</i>			Edward Charlton, Esq., T. Huggen-		
<i>l. to Hexham 4 m.</i>			ton, Esq., and John Herrington, Esq.		
Cross the Tyne river.			Collell. On l, Swinburn Castle, T.		
* Corbridge - - -	2	277½	Riddell, Esq.; on r, Hallington Hall,		
Wheat Sheaf Inn - -	2½	280	Chr. Soulsey, Esq.		
☞ Here you cross the			Tone Pit Inn. On r, Carey Coats, D.		
military road from New-			Shafto, Esq.; on l, Tone, William		
castle to Carlisle.			Hodgson, Esq.		
<i>r. to Newcastle 16½ m.; l.</i>					
<i>to Carlisle 39½.</i>					
Go along the Watling Street					
road to					

LONDON to SUNDERLAND, by BOROUGHBRIDGE, THIRSK, YARM, and STOCKTON, MAIL COACH ROAD, (chiefly N. M.)

* To BOROUGH-BRIDGE , Yorksh.		Near the 8th mile-stone, r. to Elwick $\frac{1}{2}$ m.; beyond the 9th mile-stone, r. to Hartlepool by Hurt.	
p. 183 - - - -	— 206	Sheraton - - - -	6 $\frac{1}{2}$ 252 $\frac{1}{2}$
Cross the river Ure.		* Castle Eden Inn - -	3 255 $\frac{1}{2}$
l. to Carlisle 95 $\frac{1}{2}$ m.; a little farther, r. to Easingwold 10 m.		Shotton - - - -	1 256 $\frac{1}{2}$
Ditchford - - - -	4 210	Easington - - - -	2 $\frac{1}{2}$ 259
Near Topcliffe, cross the river Swale.		Cold Hasledon - - -	2 261
Topcliffe - - - -	2 $\frac{1}{2}$ 212 $\frac{1}{2}$	Dalton le Dale - - -	1 262
l. to Nothallerton 12 $\frac{1}{2}$ m.		Rhyhope, beyond the r. g.	3 265
Thornfield Houses - -	3 215 $\frac{1}{2}$	* Bishop Wearmouth, Church - - - -	2 $\frac{1}{2}$ 267 $\frac{1}{2}$
* THIRSK - - - -	2 217 $\frac{1}{2}$	l. to Durham 12 $\frac{1}{2}$ m.; r. to	
l. to Ripon 12 $\frac{1}{2}$ m.; to Northallerton 8 $\frac{1}{2}$; r. to York 23 $\frac{1}{2}$; to Helmsley 13 $\frac{1}{2}$.		* SUNDERLAND , George Inn - - -	$\frac{1}{2}$ 268 $\frac{1}{2}$
South Kilvington - -	1 218 $\frac{1}{2}$	Topcliffe. On l, Newby Park, Lord Grantham.	
North Kilvington - -	1 219 $\frac{1}{2}$	North Kilvington. Beyond, on r, New Buildings, Fr. Smith, Esq.	
Knayton - - - -	2 221 $\frac{1}{2}$	Knayton. On l, Brawith Hall, Warcup Consett, Esq.	
Borrowby - - - -	1 222 $\frac{1}{2}$	Leak Hill. On r, Silton Hall, F. Hicks, Esq., formerly the seat of the Constables.	
Leak Hill - - - -	1 223 $\frac{1}{2}$	Chaytor Houses. Beyond, on r, Thimbleby Lodge, R. W. Peirse, Esq.	
Chaytor Houses - - -	2 $\frac{1}{2}$ 226	Tontine Inn. On r, Mrs. Malivery; on l, at East Harlsey, Sir A. Bannerman.	
* Tontine Inn - - -	3 $\frac{1}{2}$ 229 $\frac{1}{2}$	Crathorne. Thos. Crathorne, Esq.	
r. to Stokesley 7 $\frac{1}{2}$ m.		Yarm. The Friarage, E. Meynell, Esq.	
Crathorne - - - -	4 $\frac{1}{2}$ 234	Billingham. The Grange, William Chilton, Esq.	
Kirk Lavington - -	1 $\frac{1}{2}$ 235 $\frac{1}{2}$	Shotton. Charles Brandling, Esq.	
* YARM - - - -	2 237 $\frac{1}{2}$	Castle Eden Inn. On r, at Castle Eden, Rowland Burdon, Esq.; who erected the Iron Bridge over the river Wear, near Sunderland.	
l. to Northallerton 17 m.		Dalton le Dale. Beyond, on r, at Scam, Sir Ralph Milbanke, Bart.	
Cross the Tees, and enter Durham.		Rhyhope. J. Carr, Esq.	
Near Stockton, l. to Darlington 11 $\frac{1}{2}$ m.		Bishop Wearmouth. Near, on r, the Grange, J. Maling, Esq.; on l, Thornhill, J. Thornhill, Esq. At Bishop Wearmouth, the Parsonage, the residence of the late learned Dr. Paley.	
* STOCKTON , Durham	4 241 $\frac{1}{2}$		
* Norton Inn - - -	1 $\frac{1}{2}$ 243		
l. to Thorpe 3 $\frac{1}{2}$ m.; thence to Layton 2 $\frac{1}{2}$; thence to Segdefield 1 $\frac{1}{2}$. London to			
* SEGEFIELD 251 m.			
Billingham, r. g. - -	1 244		
Wolviston - - - -	2 246		
A little farther, r. to Great-ham 2 $\frac{1}{2}$ m.; thence to Stranton 3; and thence to Hartlepool 2. - London to			
HARTLEPOOL 254 m.			

LONDON to NEWCASTLE UPON TYNE, by STOCKTON,
and the IRON BRIDGE over the River WEAR, (N. M.)

* To Bishop Wearmouth, Durham, p. 232	—	267 $\frac{3}{4}$	From Sunderland to the Iron Bridge is $\frac{3}{4}$ of a mile, and thence to Fulwell r. o., $1\frac{1}{2}$ m.; thence to Newcastle, as in the adjoining column, 10; Sunderland to Newcastle $12\frac{1}{4}$.
Cross the Iron Bridge to Monk Wearmouth, Wheat Sheaf	$\frac{3}{4}$	268 $\frac{1}{2}$	
r. to Whitburn 3 m.			
Fulwell Inn	1	269 $\frac{1}{2}$	Bishop Wearmouth. On l, the Rectory House, Rev. Dr. Gray. The Iron Bridge across the Wear, consisting of a single arch, under which the Colliers sail with their top-masts up, is highly worth the attention of the traveller. The span is 236 feet, and the height is 100 feet above low-water mark.
r. to Fulwell.			
Fulwell, T. G.	$\frac{1}{4}$	269 $\frac{3}{4}$	Monk Wearmouth. On l, Hylton Castle, Simon Temple, Esq.; and Pallion House, John Goodchild, Esq.
Forward to South Shields 5 m.			Fulwell. On r, Rock Lodge, William Peareth, Esq.
East Boldon	$1\frac{1}{2}$	271 $\frac{1}{2}$	East Boldon. William Brewell, Esq.
West Boldon, Church	1	272 $\frac{1}{2}$	West Boldon. Rev. Henry Blackett.
Boldon, T. G.	$1\frac{1}{2}$	273 $\frac{3}{4}$	Boldon, T. G. Scots House, Albany Wade, Esq.
White Mare Pool	$1\frac{1}{2}$	275	White Mare Pool. On r, Hebburn House, Cuthbert Ellison, Esq.
Heworth Bridge	$1\frac{1}{2}$	276 $\frac{1}{2}$	Heworth Bridge. On l, Usworth House, William Peareth, Esq.
r. to South Shields 8 m.			Gateshead. On r, Gateshead Park, Mrs. Ellison.
Felling	$\frac{3}{4}$	277 $\frac{1}{4}$	
Felling, T. G.	$\frac{1}{4}$	277 $\frac{3}{4}$	
GATESHEAD	$\frac{3}{4}$	278 $\frac{1}{2}$	
l. to Durham $12\frac{3}{4}$ m.; a little farther, l. to Hexham 22.			
Tyne Bridge	$\frac{3}{4}$	279 $\frac{1}{4}$	
Cross the river Tyne to			
* NEWCASTLE UPON TYNE, Play House	$\frac{1}{2}$	279 $\frac{3}{4}$	

LONDON to SHIELDS and TYNEMOUTH, by the IRON
BRIDGE over the River WEAR, (principally N. M.)

* To DURHAM, Durham, p. 223	—	259 $\frac{1}{2}$	East Raynton. On r, Belmont, W. C. Hopper, Esq.; on l, Raynton Hall, B. Dunn, Esq.; and Cocken Hall, a Convent of Flemish Nuns; High Cocken, Carr Ibbetson, Esq.
Blue Houses	$2\frac{1}{2}$	261 $\frac{3}{4}$	Houghton le Spring. Before, on r, Houghton Hall, Hon. Mrs. Lyons. At Houghton le Spring, J. D. Nesham, Esq.; Houghton Hall, Rev. J. Hut- ton; and Rectory House, Rev. E. S. Thurlow. Beyond, on l, at Newbot- tle, Newbottle Hall, Ant. Storey, Esq.
Raynton Pitt Houses	$1\frac{1}{2}$	263 $\frac{1}{2}$	East Harrington. On l, Wm. Beck- with, Esq. Two miles beyond, on l, Low Barns, R. D. Pemberton, Esq.; and High Barns, W. Ettrick, Esq.
East Raynton	1	264 $\frac{1}{2}$	Bishop Wearmouth. On r, the Grange, John Maling, Esq.; and on l, Thora-
* Houghton le Spring	$1\frac{1}{2}$	266	
East Harrington	$2\frac{1}{2}$	268 $\frac{1}{2}$	
Entrance of Bishop Wearmouth, r. to Stockton 26 m.			
* Bishop Wearmouth	3	271 $\frac{1}{2}$	
Forward to Sunderland $\frac{1}{4}$ m.			
London to			
* SUNDERLAND			
272 $\frac{1}{2}$ m.			
l. to The Iron Bridge	$\frac{1}{2}$	272	

Cross the river Wear.

Monk Wearmouth,

Wheat Sheaf - - - $\frac{1}{4}$ 272 $\frac{1}{4}$

Fulwell Inn - - -

1 273 $\frac{1}{4}$ *r. to Fulwell.*

Fulwell, T. G. - - -

 $\frac{1}{4}$ 273 $\frac{1}{2}$ *L. to Newcastle 10 m.; r. to*

Cleadow - - -

1 $\frac{1}{2}$ 275*r. to Whitburn 1 $\frac{1}{4}$ m.*

Harton - - -

1 $\frac{3}{4}$ 276 $\frac{3}{4}$

Harton, T. G. - - -

 $\frac{1}{2}$ 277 $\frac{1}{4}$

Westoe - - -

 $\frac{1}{4}$ 277 $\frac{1}{2}$

* SOUTH SHIELDS,

Cross - - -1 278 $\frac{1}{2}$

Cross the Tyne.

* NORTH SHIELDS,

Northumberland - $\frac{1}{2}$ 279

* Tynemouth - - -

1 $\frac{1}{2}$ 280 $\frac{1}{2}$

OR,

* To Bishop Wearmouth,

Durham, p. 233 - - -— 267 $\frac{1}{4}$

* Tynemouth, as in p.

233 and the adjoining

column - - -

9 276 $\frac{1}{4}$

hill, J. Thornhill, Esq. At Bishop Wearmouth, the Parsonage, the late learned Dr. Paley.

Cleadow. On r, at Whitburn, East House, Sir Hedworth Williamson, Bart.; and Rectory House, Rev. J. Symons.

Harton. On l, Biddick House, Peter Shields, Esq.

South Shields. On l, Barnas, Mrs. Millner.

Tynemouth. On l, Tynemouth Lodge, W. Linskill, Esq. At Tynemouth, the ruins of its Abbey and Castle.

LONDON to TYNEMOUTH, by NEWCASTLE.

* To NEWCASTLE
UPON TYNE,*Northumberl. p. 223*— 273 $\frac{3}{4}$

Useborn - - -

1 274 $\frac{3}{4}$

Biker - - -

1 275 $\frac{3}{4}$

Chirton - - -

4 $\frac{1}{2}$ 280 $\frac{1}{4}$

* NORTH SHIELDS

1 281 $\frac{1}{4}$

* Tynemouth - - -

1 $\frac{1}{2}$ 282 $\frac{1}{4}$

Biker. On l, Heaton Hall, Sir Matthew

White Ridley, Bart. Beyond, on l,

Benton House, C. W. Bigge, Esq.

Chirton. On r, A. M. Lawson de Car-

donnel, Esq.; and a little beyond it,

late Lord Collingwood.

LONDON to WHITBY, by YORK and NEW MALTON.

* To YORK, Yorksh.

p. 229 - - -— 199 $\frac{1}{4}$

Lobster Inn - - -

7 $\frac{3}{4}$ 207

Spittle Beck - - -

3 210

* Whitwell - - -

1 $\frac{1}{2}$ 211 $\frac{1}{2}$

* NEW MALTON

5 $\frac{3}{4}$ 217 $\frac{1}{4}$ *r. to Scarborough 22 $\frac{1}{4}$ m.;
and to Beverley 28 $\frac{1}{2}$.*

Old Malton - - -

1 218 $\frac{1}{4}$

How Bridge - - -

2 $\frac{1}{2}$ 220 $\frac{3}{4}$

Cross the Derwent river.

York. About four miles beyond York,

on r, at Stockton, Benj. Agar, Esq.

Seven miles from York, on r, at Sand

Hutton, Rev. T. C. Rudston Reade.

Spittle Beck. On r, near Howsham,

Henry Cholmley, Esq.

Whitwell. Two miles beyond, on l,

Castle Howard, Earl of Carlisle; a

most magnificent seat built in 1762,

enriched with an excellent collection

of pictures by the first masters; a

mile farther, on r, at Hutton, Hutton

Lodge, J. Parkhurst, Esq.

How Bridge. Two miles beyond, on l,

at Kirby Misperton, — Blomberg,

Esq.

ROADS measured from HICKS'S HALL.

[235]

* PICKERING - - -	5	225 $\frac{3}{4}$	Pickering. Two miles beyond, on r, at Kingthorp, John Fothergill, Esq.
r. to Scarborough 18 $\frac{1}{2}$ m.; l. to Kirby Moor Side 8.			Sleights. On r, Sleights Hall, Mrs. Bateman; on l, Esk Hall, J. C. Coates, Esq.
Lockton - - - - -	4 $\frac{1}{2}$	230 $\frac{1}{2}$	Carr End. Beyond, on l, Carr Hall, Mrs. Preston.
* Saltergate - - - -	4	234 $\frac{1}{2}$	Whitby has a fine Pier, and one of the best Harbours on the coast, and is noted for Ship Building. The neighbourhood abounds with Alum Mines. Whitby was the birth-place of the celebrated circumnavigator, Capt. Cook.
Silla Cross - - - - -	5	239 $\frac{1}{2}$	
Sleights - - - - -	2 $\frac{1}{2}$	241 $\frac{1}{4}$	
Cross the Esk river.			
Carr End - - - - -	$\frac{3}{4}$	242 $\frac{1}{2}$	
Ruswarp, Rodney Inn -	1 $\frac{1}{2}$	244	
* WHITBY, Bridge -	2	246	

LONDON to SCARBOROUGH, by YORK and NEW MALTON.

* To NEW MALTON, Yorkshire, p. 234 -	-	217 $\frac{1}{4}$	Malton. On r, Netham, R. Bowen, Esq.
Cross the Derwent river to Norton - - - - -	$\frac{1}{2}$	217 $\frac{3}{4}$	Norton. On r, Sutton Grange, G. Parker, Esq.
Scagglethorp, r. c. -	2 $\frac{1}{2}$	220 $\frac{1}{2}$	Scagglethorp. On r, at Setterington, Mark Maesterman, Esq.
Rillington - - - - -	1 $\frac{1}{2}$	221 $\frac{1}{4}$	Rillington. A mile beyond, on l, Scampston, Wm. St. Quintin, Esq.; a mile farther, on r, Knapton, Thos. Hodgson, Esq.
1 $\frac{1}{2}$ m. farther, r. to Hunmanby 14 m.; l. to			
* Yeddingham Bridge -	4 $\frac{1}{2}$	226 $\frac{1}{4}$	Yeddingham Bridge. On r, at West Heslerton, J. W. Foulis, Esq.
Cross the Derwent river.			
* Snainton, New Inn -	3 $\frac{1}{2}$	229 $\frac{3}{4}$	Brompton. On r, Sir George Cayley, Bart.
l. to Pickering by Ebberston 7 $\frac{1}{2}$ m.			Wykeham. Near, on r, Wykeham Abbey, R. Langley, Esq.
Brompton - - - - -	1 $\frac{3}{4}$	231 $\frac{1}{2}$	Hutton Bushel. Mrs. Osbaldston.
Wykeham - - - - -	1 $\frac{1}{2}$	233	
Hutton Bushel - - -	$\frac{3}{4}$	233 $\frac{3}{4}$	
East Ayton - - - - -	1	234 $\frac{3}{4}$	
Cross the Derwent river.			
Ealsgrave - - - - -	3 $\frac{3}{4}$	238 $\frac{1}{2}$	
r. to Great Driffield 20 $\frac{1}{2}$ m.			
* SCARBOROUGH -	1	239 $\frac{1}{2}$	

LONDON to HELMSLEY, continued to KIRBY MOORSIDE.

* To YORK, Yorksh. p. 229 - - - - -	-	199 $\frac{1}{2}$	Sutton. On r, Chas. Hoare Harland, Esq.
Kettlestring - - - -	2 $\frac{1}{2}$	201 $\frac{1}{2}$	Stillington. On r, Stephen Croft, Esq.
Sutton on the Forest -	5 $\frac{1}{2}$	207 $\frac{1}{2}$	Two miles beyond Stillington, on r, at Bransby, H. Cholmley, Esq.
Stillington - - - - -	3	210 $\frac{1}{2}$	Gilling. On l, Gilling Castle, C. G. Fairfax, Esq.; and farther to the l, Newbrough Hall, late Earl Fauconberg.
Gilling - - - - -	7	217 $\frac{1}{2}$	Sproxtton. Between Sproxtton and Helmsley, on l, Duncombe Park, Charles Duncombe, Esq.
Oswaldkirk - - - - -	1	218 $\frac{1}{2}$	Helmsley. The ruins of the Castle. Helmsley is otherwise called Helmsley Blackmoor, because situated on Blackmoor.
Sproxtton - - - - -	2 $\frac{1}{2}$	220 $\frac{3}{4}$	
Cross the river Rye.			
* HELMSLEY - - -	1 $\frac{1}{2}$	222 $\frac{1}{4}$	
From Helmsley a cross road branches off on l. to Bils-			

dale 9½ m.; thence to Kirby 3¼; thence to Stokesley 3¼. London to	
STOKESLEY 238½ m.	
r. to Nawton - - -	2½ 224½
* KIRBY MOOR-	
SIDE - - - - -	3 227½

Kirby Moorside has its name from being situated on the side of Black-moor, to distinguish it from Kirby near Stokesley.

LONDON to GISBOROUGH.

* To The Tontine Inn, Yorkshire, p. 232 -	— 229½
l. to Yarm 8 m.	
Arncliffe - - - - -	½ 230
Swainby - - - - -	1¾ 231¾
Near Stokesley, cross the Leaven river.	
STOKESLEY - - -	5¼ 237
r. to Helmsley 16¼ m.	
Ayton - - - - -	2½ 239½
Newton - - - - -	1¾ 241¼
Pinchingthorp - - -	1 242¼
* GISBOROUGH - -	2¾ 245

* GISBOROUGH, as	
in the adjoining col. -	15½ 263
OR,	
To STOKESLEY,	
Yorkshire, as above -	— 238½
* GISBOROUGH, as	
in the adjoining col. -	8 246½

OR,	
* To THIRSK, York-	
shire, p. 194 - -	— 235½
* Tontine Inn, p. 232 -	12 247½

Arncliffe. On l, at East Harsley, Sir Alex. Bannerman; on r, Mrs. Maulver.

Swainby. On r, Whoolton Castle. Three miles beyond, on l, Leaven Grove, Gen. Cary.

Gisborough. On r, William Chaloner, Esq.

LONDON to HULL, by YORK and MARKET WRIGHTON.

* To YORK, Yorkshire, p. 229 - - - - -	— 199½
Grimston - - - - -	2¾ 202
l. to Bridlington 38¼ m.	
Kexby Bridge - - -	3 205
Cross the Derwent river.	
Wilbertoss - - - -	1¾ 206¾
* Barnby, Moor Inn -	3¾ 210
l. to Pocklington 2 m. Lon-	
don to	
POCKLINGTON 212	
m.	
* Pocklington New Inn	2¼ 212¼
l. to Pocklington 1½ m.	
Hayton - - - - -	¾ 213
Shipton - - - - -	2½ 215½
* MARKET WRIGHTON	
- - - - -	2 217½

The adjoining road is a circuitous route to Hull, but generally preferred to the Lincoln road by those who have an aversion to crossing the Humber; it is nearly 7 miles across from Barton waterside to Hull, and straight across to Hesle, it is 3½ miles.

Pocklington. On r, Melbourne Hall, Sir Henry Vavasour, Bart.

Hayton. On r, Everingham Park, — Constable, Esq.; on l, Rev. T. C. Rudstone Reade.

Shipton. On l, Londesborough, Duke of Devonshire.

Market Wighton. On r, Houghton, P. Langdale, Esq.; and three miles farther to the r, near North Cave, Hotham, R. Burton, Esq.


<i>r. to Howden 12 m.; to South Cave 8, and thence to Hull 12½. London, by South Cave, to</i>			<i>South Cave. Cave Castle, Henry B. Barnard, Esq.</i>
<i>* HULL 238 m.</i>			<i>Bishop Burton. About four miles to the</i>
<i>l. to Bishop Burton -</i>	7½	224¾	<i>r, at Rowley, Rev. Robert Croft;</i>
<i>* BFVERLEY, M. H.</i>	2¾	227½	<i>on l, Rich. Watts, Esq.; and farther</i>
<i>l. to Driffield 13 m.; and to Hornsey 13¼; r. to Hesle 9.</i>			<i>to the l, at South Dalton, late Sir Charles Hotham, Bart. On l. of Bishop Burton, at Cherry Burton, the late Mrs. Bethell.</i>
Woodmansea - - -	1¾	229½	<i>Beverley. On r, Pennyman House, late Sir James Pennyman, Bart., now Mrs. Constable.</i>
Duncehill - - -	2½	231¾	<i>Duncehill. A mile and a half beyond, on l, Hull Bank, John Brooke, Esq.</i>
Newlands - - -	2½	234¼	
<i>* HULL, M. H. - -</i>	2½	230½	

LONDON to BRIDLINGTON or BURLINGTON, by YORK, continued to FLAMBOROUGH HEAD.

<i>* To YORK, Yorkshire,</i>			<i>Brace o' Bridge - -</i>	2½	232½
<i>p 229 - - - -</i>	—	199½	<i>Burton Agnes - - -</i>	1½	234
Grimston - - - -	2¾	202	<i>Thornholm - - - -</i>	1	235
<i>r. to Beverly 26½ m.; l. to</i>			<i>Haysthorpe - - - -</i>	¾	235¾
Holby - - - -	2½	204½	<i>Carnaby - - - -</i>	1½	237
Gate Helmsley - -	1	205½	<i>Bessenby - - - -</i>	¾	237¾
Stamford Bridge -	1½	206¾	<i>* BRIDLINGTON -</i>	1½	239½
Cross the Derwent river.			<i>Flamborough Head, as</i>		
<i>* Garraby Street Inn -</i>	5	211¾	<i>in the adjoining col.</i>	5½	244¾
Fridaythorpe - -	6	217¾	<i>Stamford Bridge. On r, Buttercramb,</i>		
Fimber - - - -	1½	219½	<i>R. Darley, Esq.</i>		
<i>* Sledmere - - - -</i>	4	223½	<i>Sledmere. Sir Mark Maesterman Sykes,</i>		
Rudstone - - - -	12	235½	<i>Bart.</i>		
Boyn-ton - - - -	2	237½	<i>Rudstone. In the Church-yard, an im-</i>		
<i>* BRIDLINGTON -</i>	3	240½	<i>men-se large Stone standing upright,</i>		
Sewerby - - - -	1½	241¾	<i>like an obelisk.</i>		
Flam-borough - -	2	243¾	<i>Boyn-ton. Sir George Strickland, Bart.</i>		
Flam-borough Head -	2	245¾	<i>Burton Agnes. On l, Sir Francis Boyn-</i>		
OR,			<i>ton, Bart.</i>		
<i>To Fridaythorpe, above</i>	—	217¾	<i>Bessenby. On r, Harrington Hudson,</i>		
<i>l. to KILHAM - - -</i>	13	230¾	<i>Esq.</i>		
<i>* BRIDLINGTON -</i>	8	238¾	<i>Bridlington is seated on a bay, near</i>		
Flam-borough Head,			<i>Flam-borough Head, and is a place</i>		
<i>above - - - -</i>	5½	244½	<i>of good trade Its Quay, about one</i>		
OR,			<i>mile and a half S. E. of the town, is</i>		
<i>To Fridaythorpe, above</i>	—	217¾	<i>a noted Bathing Place, and much re-</i>		
<i>l. to Wetwang - - -</i>	4	221¾	<i>sorted to.</i>		
Garton - - - -	3	224¾	<i>Sewerby. John Greame, Esq.; and</i>		
<i>* GREAT DRIF-</i>			<i>beyond it, at Marton, Ralph Creyke,</i>		
<i>FIELD - - - -</i>	3	227¾	<i>Esq.</i>		
Nafferton - - - -	2½	230½	<i>Flam-borough Head. The new Light-</i>		
			<i>House. See page 246.</i>		

LONDON to SCARBOROUGH, by LINCOLN and HULL,
continued to WHITBY.

To Norman's Cross, <i>Huntingdonsh. p. 180</i> <i>l. to Stamford 13½ m.; 1½ m.</i> <i>from Norman's Cross, r. to</i> <i>Yaxley ½ m. London to</i> Yaxley 78 m. <i>Near Peterborough, l. to</i> <i>Oundle 12½ m.</i> Cross the river Nen, and enter Northamptonshire.	—	75½	Norman's Cross. On the hill, Barracks have lately been erected on an exten- sive scale. Beyond Norman's Cross, on r, you have a fine view of Whit- tlesca Meer. Between three and four miles from Norman's Cross, on l, at Overton Longville, alias Long Orton, Earl of Aboyne.
* PETERBOROUGH, <i>Northamptonshire -</i> <i>l. to Uppingham 22 m.; and</i> <i>to Stamford 14½.</i>	5½	81½	Peterborough. C. Cole, Esq. On l. of Peterborough, at Longthorp, Thorp Hall, Thomas Orby Hunter, Esq.; and farther to the l, Milton, Earl Fitzwilliam. Peterborough is seated on the left bank of the river Nen, over which is a Stone Bridge into Hunting- donshire. The market-place is spa- cious, and the streets are regular. It has a trade in Corn, Coals, and Tim- ber, and is governed by a Mayor. The Cathedral, which was formerly a Mo- nastery, is a majestic structure.
Walton - - - - -	2¾	84¾	Crowland. Thomas Orby Hunter, Esq. The Abbey in ruins, and a Bridge of a very singular construction. Crowland is seated in the Fens; it has three streets, separated from each other by Water-courses, whose banks are sup- ported by piles, and set with Willow Trees. The chief trade is in Fish and Wild Fowl, which are plentiful in the adjacent pools and marshes.
Werrington - - - - -	¾	85	
Glinton - - - - -	2	87	
<i>r. to Peakirk 1 m.; thence to</i> <i>Dunbeer 3; and thence to</i> <i>Crowland, Lincolnshire, 2.</i> <i>London to</i> CROWLAND 93 m. Norborough - - - - -	1½	88½	Langtoft. On l, Caswick, Sir John Trollop, Bart. Thurlby. J. Barns, Esq. Bourn. Mrs. Pochin, and James Dig- by, Esq. At Bourn, a remarkable Spring, from which the town takes its name. This place is noted for the coronation of King Edmund. About four miles on l. of Bourn, Grimsthorp Castle, Duke of Ancaster.
½ m. farther, r. to Spalding 12 m.			
Cross the Welland river, and enter Lincolnshire.			
* MARKET DEEP- ING, Lincolnshire - <i>l. to Stamford 8½ m.; r. to</i> <i>Spalding 12½.</i>	1¾	90	Langtoft. On l, Caswick, Sir John Trollop, Bart. Thurlby. J. Barns, Esq. Bourn. Mrs. Pochin, and James Dig- by, Esq. At Bourn, a remarkable Spring, from which the town takes its name. This place is noted for the coronation of King Edmund. About four miles on l. of Bourn, Grimsthorp Castle, Duke of Ancaster.
Langtoft - - - - -	2	92	
Baston - - - - -	1½	93½	
The River Glen - - -	¾	94	Langtoft. On l, Caswick, Sir John Trollop, Bart. Thurlby. J. Barns, Esq. Bourn. Mrs. Pochin, and James Dig- by, Esq. At Bourn, a remarkable Spring, from which the town takes its name. This place is noted for the coronation of King Edmund. About four miles on l. of Bourn, Grimsthorp Castle, Duke of Ancaster.
Cross the river Glen.			
Thurlby - - - - -	1½	95½	
* BOURN - - - - -	2	97½	Langtoft. On l, Caswick, Sir John Trollop, Bart. Thurlby. J. Barns, Esq. Bourn. Mrs. Pochin, and James Dig- by, Esq. At Bourn, a remarkable Spring, from which the town takes its name. This place is noted for the coronation of King Edmund. About four miles on l. of Bourn, Grimsthorp Castle, Duke of Ancaster.
½ m. farther, l. to Edenham 24 m.; thence to Grims- thorpe 2; thence to Swin- stead 1; and thence to Corby 2. London to			
CORBY 105½ m. Morton - - - - -	2¾	100	
1 mile farther, r. to Don- nington 13 m.			Langtoft. On l, Caswick, Sir John Trollop, Bart. Thurlby. J. Barns, Esq. Bourn. Mrs. Pochin, and James Dig- by, Esq. At Bourn, a remarkable Spring, from which the town takes its name. This place is noted for the coronation of King Edmund. About four miles on l. of Bourn, Grimsthorp Castle, Duke of Ancaster.
Aslackby - - - - -	4	104	
* FOCKINGHAM - - -	2	106	

r. to Donnington $8\frac{1}{2}$ m.; thence to Boston $8\frac{1}{2}$.			<i>Aswarby.</i> On r, Sir Thomas Whichcote, Bart. About two miles beyond Aswarby, on l, at Culverthorpe, M. Newton, Esq.
Osbornby - - - -	3	109	<i>Leasingham.</i> On r, Mrs. Gordon. Three miles beyond Leasingham, on r, at Bloxholme, Bloxholme Hall, Gen. Robt. Manners, and a mile and a half farther, at Ashby, Neville King, Esq.
Aswarby - - - -	$1\frac{1}{4}$	$110\frac{1}{4}$	<i>Green Man Inn.</i> Two miles before, on l, at Wellingore, Col. Neville. Half a mile before the Green Man Inn, on r, at Blankney, C. Chaplin, Esq. On l. of the Green Man Inn, at Coleby, Gen. Bertie, and Col. B. Bromhead.
l. to Silk Willoughby -	$2\frac{1}{4}$	113	<i>Dunstan Pillar.</i> Beyond, on r, at Norton, Earl of Buckinghamshire; and on l, at Harnstone, S. Thorold, Esq.
Near Sleaford, r. to Boston 18 m.			<i>Lincoln.</i> Within a mile, on r, at Canwick, Col. Sibthorpe. About two miles beyond Lincoln, on l, at Burton, Lord Monson; on r, Riseholme, Thomas Chaplin, Esq.
* SLEAFORD - - -	$2\frac{1}{2}$	$115\frac{1}{2}$	<i>Midge Inn.</i> A mile beyond, on r, at Hackthorn, — Cracroft, Esq. Three miles and a half beyond Midge Inn, on l, at Summer Castle, Lady Wray; and a little farther to the l, Glentworth, lately a seat of the same family.
r. to Tattershall $12\frac{1}{2}$ m.			<i>Spittal Inn.</i> Near, on r, Cainby Hall, Col. Loft. Beyond Spittal Inn, on r, Norton Place, John Harrison, Esq.
Holdingham - - -	$1\frac{1}{2}$	$116\frac{1}{2}$	<i>Redbourn.</i> On r, Redbourn Hall, Lord William Beaucherk.
Leasingham - - -	$\frac{3}{4}$	$117\frac{1}{2}$	<i>Glandford Bridge.</i> Within two miles on l, at Scawby, Sir Hen. Nelthorpe, Bart. Four miles and a half beyond Glandford Bridge, on r, at Elsham, — Corbet, Esq.
* Green Man Inn - -	$7\frac{1}{2}$	125	<i>Hull</i> is a place of very great trade, and has some good buildings in it; a very handsome Stone Bridge was erected over the river Hull in 1787.
Dunston Pillar - - -	$1\frac{1}{4}$	$126\frac{1}{4}$	<i>Newlands.</i> A mile and a half beyond, on r, on the right bank of the river Hull, Hull Bank, John Brooke, Esq.
Entrance of Lincoln, l. to Newark 15 $\frac{1}{2}$.			<i>Duncehill.</i> Between Duncehill and Woodmansea, at a considerable distance on l, Risby, — Ellicker, Esq.
* LINCOLN, Minster	$6\frac{1}{4}$	133	<i>Beverley.</i> On l, Pennymann House, late Sir James Pennymann, now Mrs. Constable. Beverley is one of the nearest towns in the country; it stands about two miles west of the river Hull, from
l. to Gainsborough 18 m.; r. to Wragby 11.			
Midge Inn - - - -	$5\frac{1}{2}$	$139\frac{1}{2}$	
* Spittal Inn - - -	6	$144\frac{1}{2}$	
l. to Gainsborough 10 m.; r. to Market Raisin 11 $\frac{1}{2}$.			
Redbourn - - - -	$6\frac{1}{2}$	151	
Hibaldstow - - - -	$1\frac{1}{2}$	$152\frac{1}{2}$	
Cross the Ancholme river, or New Navigation to			
* BRIGG, or GLAND- FORD BRIDGE - -	$3\frac{3}{4}$	$156\frac{1}{4}$	
r. to Caster 10 m.			
BARTON, on right - -	$10\frac{3}{4}$	167	
* Waterside Inn - -	$\frac{1}{2}$	$167\frac{1}{2}$	
 There is a regular Mail Packet from Barton to Hull.			
Cross the Humber to			
* HULL, M. H. York- shire - - - -	$6\frac{1}{2}$	174	
r. to Hedon 8 m.; l. to South Cave 12 $\frac{1}{2}$.			
Newlands - - - -	$2\frac{1}{4}$	$176\frac{1}{4}$	
Duncehill - - - -	$2\frac{1}{2}$	$178\frac{1}{2}$	
Woodmansea - - -	$2\frac{1}{2}$	$181\frac{1}{4}$	
* BEVERLEY, M H	$1\frac{1}{2}$	183	
l. to Hsle 9 m.			
Beyond the Market House, r. to Hornsea 13 m.; and to Bridlington by Brands- burton 23 $\frac{1}{2}$.			
Going out of Beyerley, at the Gate, l. to York 29 $\frac{1}{4}$ m.			

Molcroft - - - - -	1	184	which there is a navigable canal for small vessels to the town. The Minister is highly worthy of the traveller's attention; several genteel families reside in and near Beverley.
<i>l. to New Malton</i> 27 $\frac{3}{4}$ m.			
Leconfield - - - - -	1 $\frac{3}{4}$	185 $\frac{3}{4}$	
Scorborough - - - - -	1 $\frac{1}{4}$	187 $\frac{1}{4}$	
Beswick - - - - -	2 $\frac{1}{4}$	189 $\frac{1}{2}$	
Watton - - - - -	1 $\frac{1}{4}$	190 $\frac{3}{4}$	
Hutton Cranswick, Church - - - - -	2	192 $\frac{3}{4}$	<i>Molcroft.</i> On <i>l.</i> , at Cherry Burton, the late Wm. Bethell, Esq.
* GREAT DRIF- FIELD - - - - -	3 $\frac{1}{2}$	196 $\frac{1}{4}$	<i>Leconfield.</i> On <i>l.</i> , at Etton, Lady Legard and H. Grimstone, Esq.
<i>r. to Bridlington by Naf- ferton and Burton Agnes</i> 11 $\frac{1}{2}$; see p. 237. Lon- don to			<i>Scorborough.</i> On <i>l.</i> , at South Dalton, late Sir Charles Hotham, Bart.
* BRIDLINGTON 207 $\frac{3}{4}$ m.			<i>Watton.</i> On <i>r.</i> , Watton Abbey, Mrs. Bethell; and on <i>l.</i> , at Kilnwick, Thos. Grimstone, Esq.
<i>l. to York</i> 28 $\frac{1}{4}$ m.			<i>Hutton Cranswick.</i> Late Rev. Bethell Robinson. On <i>l.</i> of Hutton Cranswick, at Neswick, Rev. William Trevelyan.
Kendall House - - - - -	1 $\frac{1}{2}$	197 $\frac{3}{4}$	<i>Driffeld.</i> About three miles on <i>r.</i> , at Wansford, Wm. Thomas St. Quintin, Esq.
<i>A little farther, r. to Kil- ham</i> 3 $\frac{1}{4}$ m.; thence to Bridlington 8. London to			<i>Kendall.</i> About three miles beyond, on <i>l.</i> , at Sledmere, Sir Mark Maesterman Sykes, Bart.
* BRIDLINGTON 209 $\frac{1}{4}$ m.			<i>Foxholes.</i> Rev. R. Sykes. On <i>r.</i> of Foxholes, at Wold Newton, Wold Cottage, Edw. Topham, Esq. About two miles beyond Foxholes, on <i>l.</i> at Ganton, late Sir John Legard, Bart.
Langtoft - - - - -	4 $\frac{1}{2}$	202 $\frac{1}{4}$	<i>Scarborough</i> is much frequented on account of its Spa, and is a noted Bathing Place. There is a Spring on the Cliff, near Filey, about six miles south of Scarborough, supposed to be of a superior quality to Scarborough Spa. The Castle of Scarborough stands on the top of the Rock, and was built by King Henry II.
<i>1$\frac{1}{2}$ m. farther, l. to York by Sledmere</i> 30 m.; <i>r. to Bridlington</i> 11 m.			<i>Cloughton.</i> On <i>l.</i> , Hackness, Sir R. N. B. Johnstone, Bart.
Foxholes - - - - -	4	206 $\frac{1}{4}$	
Staxton - - - - -	4 $\frac{1}{4}$	210 $\frac{1}{2}$	
Seamer - - - - -	3	213 $\frac{1}{2}$	
Falsgrave - - - - -	3	216 $\frac{1}{2}$	
<i>l. to New Malton</i> 21 $\frac{1}{4}$ m.			
* SCARBOROUGH -	1	217 $\frac{1}{2}$	
<i>r. to Bridlington by Hun- manly</i> 18 m.			
Burniston - - - - -	3 $\frac{1}{2}$	221	
Cloughton - - - - -	1	222	
Stainton Dale, Quakers' Meeting House - - -	3	225	
Peak Allum Work - -	2 $\frac{1}{2}$	227 $\frac{1}{2}$	
Mill Beck - - - - -	1 $\frac{3}{4}$	229 $\frac{1}{4}$	
Thorpe Town, Robin Hood's Bay - - - -	1 $\frac{1}{4}$	230 $\frac{1}{2}$	
Bay Church - - - - -	$\frac{3}{4}$	231 $\frac{1}{4}$	
Hawsker - - - - -	1 $\frac{1}{4}$	232 $\frac{1}{2}$	
Stainsacre Lane - -	$\frac{3}{4}$	233 $\frac{1}{4}$	
<i>l. to Stainsacre</i> $\frac{1}{2}$ m.			
* WHITBY - - - - -	2 $\frac{1}{2}$	235 $\frac{3}{4}$	

LONDON to THORNEY.

* To PETERBO- ROUGH, Northamp- tonshire, p. 238 - -	—	81½	Thorney. J. Wing, Esq. Thorney is situated among the Fens, and is some- times called Thorney Abbey, on ac- count of its ancient Monastery.
r. to Newark - - -	1½	83½	
Eye - - - - -	1½	84½	
Cross the river Nen.			
Thorney, Cambridgesh.	3	87½	

LONDON to GREAT GRIMSBY, by SPALDING, BOSTON,
SPILSBY, and LOUTH.

To Norborough, North- amptonshire, p. 238	—	88½	Spalding. At Whaplode, in the road from Spalding to Holbeach, is a very ancient Church, built in 1238. Spalding is a neat town, and has a good carrying trade in Corn and Coal, and a considerable quantity of Hemp and Flax is grown in the neighbourhood.
½ m. farther, on r, cross the Welland river to St. James Deeping.			
Lincolnshire - - -	1½	89½	
Littleworth - - -	6	95½	
* SPALDING - - -	5	100½	
r. to Crowland 8½ m.; to Weston 4; thence to Whaplode 2½; thence to Holbeach 1½. London to			Holbeach is but an indifferent town, seated on a flat; though it appears to be a place of great antiquity, from the remains of walls and pavements which have been dug up. The Church has a lofty Tower and Spire, and is a noble Gothic building.
* HOLBEACH 109 m.			
Pinchbeck - - -	2	102½	
Cross the river Glen.			
Surfleet - - - -	1½	104½	
Gosberton, T. G. - -	2½	107	Gosberton. — Colthorp, Esq. Swineshead. The ruins of an Abbey. Sotherton. Rev. Mr. Lindsay. Kilton. About two miles beyond, on r, at Frampton, J. Tunnard, Esq. Boston is a place of considerable trade. The Tower of the Church is 289 feet high, and is a noted Seamark. At Frieston, about two miles and a half on r. of Boston, John Linton, Esq. About five miles on r. of Boston, are Frieston Shore Bathing Houses.
l. to Quadring 1½ m.; thence to Donington 2; thence to Swineshead 2½. London to			
* DONINGTON 110½ m.			
London to			
SWINESHEAD 113 m.			
r. to Sotherton - - -	3½	110½	Stickney and Stickford. On r, the East Fenn; and on l. of Stickney, Revesby Deer Park and Revesby Abbey, Sir Joseph Banks, Bart. and K. B. Stickford. On l, at Hagnaby, T. Coltman, Esq.
Kilton - - - - -	2½	112½	
r. to Foss Dyke Wash 4½ m.			
Near Boston, l. to Sleaford 17 m.; and to Swineshead 6½.			
Cross the Old Witham river.			
* BOSTON - - - -	3½	116½	
1½ m. beyond Boston, r. to Frieston 1½ m.; and to Wainfleet 14.			
Sibsey - - - - -	5	121½	
Stickney - - - - -	5	126½	
Stickford - - - - -	2½	129	

2 m. farther, l. to Bolingbroke by West Keal 2 m.
London to

BOLINGBROKE

183 m.

East Keal - - - - 3 132

* **SPILSBY** - - - - 1½ 133½

l. to Horncastle 10 m.

Partney - - - - 1½ 135

Dalby - - - - 1 136

2 m. farther, r. to Alford 2 m. London to

* **ALFORD** 140 m.

l. to Catesby Beck - - 3½ 139½

Burwell - - - - 3 142½

* **LOUTH** - - - - 5½ 148

r. to Saltfleet 10 m.; l. to Horncastle 13½.

South Elkington - - 2 150

1½ m. farther, l. to Market Rasen 12½ m.

Wold Newton - - - 8½ 158½

Ravendale - - - - 2½ 160½

Brigsley - - - - 1½ 162½

Waltham - - - - 1½ 163½

Scartho - - - - 1½ 165½

r. to Cleathorpe 3 m. London to

* **Cleathorpe** 168½ m.

1½ m. farther, l. to Caistor 10½ m.

* **GREAT GRIMSBY** 2½ 168

Bolingbroke, or Bullinbrook, is a very ancient town. It was the birth-place of King Henry IV, thence surnamed Henry of Bolingbroke.

Dalby. On l, Langton Hall, George Langton, Esq.

Alford. Near, at Well, Samuel Dashwood, Esq.

Catesby Beck. Near, on l, Catesby Ruins; and farther to the l, at South Ormsby, W. B. Massingberd, Esq.; on r, at Thorsby, — Wood, Esq.

Burwell. On r, Burwell Park, M. B. Lister, Esq.

Wold Newton. On l, at Thorganby, Lord Middleton.

Ravendale. Rev. Dr. Parkinson.

Waltham. J. Anningson, Esq.

Cleathorpe is on the coast, and is a noted Bathing Place.

Great Grimsby is a very ancient Corporation, and had formerly a Castle and three Convents.

LONDON to GREAT GRIMSBY, by LINCOLN and MARKET RAISIN.

* **To LINCOLN, Lincolnshire, p. 239** -

Nettleham - - - - 3 133

Welton - - - - 3¾ 139¾

Cold Hanworth - - 2 141¾

Snarford - - - - 1½ 143¾

Buslingthorpe - - - 2¾ 146

* **MARKET RAISIN** 3½ 149½

r. to Louth 16 m.; l. to Gainsborough 21½.

½ m. farther, l. to Grimsby by Caistor 19 m.; r. to

Wailsby - - - - 2½ 152

Stainton-le-Hole - - 3½ 155½

Thorganby - - - - 3½ 159

Ravendale, or Randal - 2½ 161½

* **GREAT GRIMSBY,**

above - - - - 7½ 169

Lincoln is seated on the side of a steep hill, at the foot of which is the Witham river. It has thirteen Churches besides the Cathedral, and is a Bishop's See, with the largest diocese in England. The Cathedral is admired for its interior architecture. The great Bell, called *Tom of Lincoln*, weighs 4 tons 16 cwt. 3 qrs. 18 lb. The chief trade of Lincoln is in Coals, Oats, and Wool.

Nettleham. On r, at Sudbrook, Sudbrook Holm, R. Ellison, Esq.

Market Raisin. On r, at North Wellingham, Ayscough Boucheret, Esq.

Stainton-le-Hole. J. J. Angerstein, Esq. Between Stainton-le-Hole and Thorganby, on r, at Swinhorpe, Rev. Mr. Allington.

Thorganby. Lord Middleton.

Ravendale. Rev. Dr. Parkinson.

ROADS measured from HICKS'S HALL.

[248]

OR.		Thence to Great Grimsby, as	
* To LINCOLN, Lin-		p. 242, 19½ m.; or	
colnshire, p. 239 -	— 133	* CAISTOR - - -	7½ 155½
Langworth Bridge -	6 139	l. to Glandford Bridge 10 m.	
Cross Barlings river.		Caborn - - -	2 157½
r. to Wragby 5 m.; l. to		Swallow - - -	1 158½
Stainton - - -	1½ 140½	Irby - - -	3 161½
Snelland - - -	2 142½	Laceby - - -	2½ 164½
Buslingthorpe - -	2½ 144½	Within a mile of Grimsby,	
* MARKET RAISIN	3½ 148½	r. to Louth 19 m.	
		* GREAT GRIMSBY	3½ 167½

LONDON to WRAGBY and HAINTON, continued to
MARKET RAISIN.

* To LINCOLN, Lin-		Lincoln. About four miles from Lin-	
colnshire, p. 239 -	— 133	coln, on l, at Sudbrook, Sudbrook	
Langworth Bridge -	6 139	Holm, R. Ellison, Esq.	
Cross Barlings river.		Wragby. On r, Goltho Hall, Charles	
l. to Market Raisin 9½ m.;		Mainwaring, Esq. About two miles	
r. to		on l. of Wragby, at Holton, Holton	
Bollington - - -	2 141	Lodge, Mrs. Caldecot.	
* WRAGBY, M. H. -	2½ 143½	East Barkwith. On r, Panton House,	
r. to Horncastle 10 m.		Edmund Turnor, Esq.	
West Barkwith - -	2 145½	Hainton. On l, George Heneage, Esq.	
East Barkwith - -	1 146½	Sixhills. Between Sixhills and Market	
Hainton - - -	2 148½	Raisin, at North Willingham, Ays-	
Sixhills - - -	1½ 150	cough Boucheret, Esq.	
Road to Louth - -	2 152		
r. to Louth 12½ m.; l. to			
* MARKET RAISIN	3½ 155½		

LONDON to GAINSBOROUGH and CROWLE, by LINCOLN.

* To LINCOLN, Lin-		* GAINSBOROUGH,	
colnshire, p. 239 -	— 133	p. 214 - - -	7 151
Saxilby - - -	6 139	Crowle, p. 215 - - -	17½ 168½
l. to Tuxford 12½ m.; and to		Saxilby. Beyond, on l, at Thorney,	
East Retford 18.		George Neville, Esq.	
Fenton - - -	3½ 142½	Penton. Near, on l, Kettlethorpe, Lady	
Torksey - - -	1½ 144	J. Amcotts.	

LONDON to BURTON UPON STRATHER, by LINCOLN.

To Hibalstow, Lincoln-		Broughton is situated in the Roman road;	
shire, p. 239 - -	— 152½	to the east of it is a Spring which	
l. to Storton - -	1½ 154½	petrifies Moss; and to the north, are	
Scawby - - -	1½ 154½	the ruins of the stately Priory of Thorn-	
Broughton - - -	1½ 156½	holm.	
Normanby - - -	7½ 164		
BURTON UPON		Normanby. W. R. Wilson, Esq.	
STRATHER - -	1½ 165½		

**LONDON to LOUTH, by SLEAFORD and HORNCASTLE,
continued to SALTFLEET.**

* To SLEAFORD , Lincolnshire, p. 239 -	—	115½	<i>Anwick.</i> Near, on r, Haverholm Priory, Sir W. J. Gordon, Bart.
Anwick - - - - -	4½	120	<i>Tattershall.</i> The Castle, a fine commanding object; the Tower of which is 200 feet high, and is entire, but the other parts are destroyed.
Billinghay - - - - -	3	123	<i>Halham.</i> On r, Revesby Deer Park, and Revesby Abbey, Sir Joseph Banks, Bart. and K. B.
Near Tattershall, cross the Old Witham river.			<i>Cawkwell.</i> Four miles beyond, on r, at Tathwell, Tathwell Hall, — Chaplin, Esq.
* TATTERSHALL - - - - -	4½	127½	<i>Louth.</i> Here is a noble Gothic Church with a lofty Spire, and a Free School founded by Edward VI.
Halham - - - - -	4	131½	
* HORNCASTLE - - - - -	4½	136½	
l. to Wragby 10 m.			
West Ashby - - - - -	2	138½	
Cawkwell - - - - -	4	142½	
* LOUTH - - - - -	7½	149½	
r. to Spilsby 14½ m.; l. to Grimsby 20; and to Market Raisin 16.			
Grimoldby - - - - -	3	152½	
Saltfleetby - - - - -	3½	156½	
SALTFLEET - - - - -	3½	159½	

LONDON to WAINFLEET, continued to BURGH.

* To BOSTON , Lincolnshire, p. 241 -	—	116½	<i>Boston.</i> About two miles beyond Boston, on r, at Fricstone, John Linton, Esq.
Benington - - - - -	5	121½	<i>Benington.</i> R. Waldegrave, Esq.
Leverton - - - - -	1½	122½	<i>Friskney.</i> On l, the East Fenn.
Leake - - - - -	1	123½	<i>Burgh.</i> Near, on l, Gunby Hall, W. B. Massingberd, Esq.
Wrangle - - - - -	¾	124½	
Friskney - - - - -	3½	127½	
WAINFLEET - - - - -	3½	131½	
Croft - - - - -	1½	133	
Burgh - - - - -	2½	135½	

LONDON to HEDON and PATRINGTON, continued to SPURN HEAD.

* To HULL , Yorkshire, p. 239 - - - - -	—	174	<i>Bilton.</i> Two miles and a half on l, but not in sight from the road, Barton Constable, Edward Sheldon Constable, Esq.
Before Bilton, at the Guide Post, l. to Swine 2½ m.; and to Hornsea by Coniston 12½.			<i>Hedon.</i> Beyond, on r, at Thorganbold, Lady Standish.
Bilton - - - - -	4	178	
Preston, end of - - - - -	3	181	
HEDON, middle of - - - - -	1	182	

Thorngumbold, Church	2½	184½	Kilnsey, Church - - -	2½	200
Ryehill, 11th mile-stone	¾	185	Spurn Head, Light		
Kayingham, Church -	2	187	House - - - - -	3½	203½
Ottringham, Church -	1½	188½			
Winestead, Church -	2	190½	Winestead. On r, near the Church, Col.		
PATRINGTON,			Maisters; on l, at a distance, Sir Robt.		
Church - - - - -	1½	192	D'Arcy Hildyard, Bart.		
Welwick, Church -	2	194			
Weeton - - - - -	¾	194¾	Patrington is the ancient Prætorium of		
Skeffling - - - - -	1	195½	Ptolemy.		
Easington - - - - -	1½	197½			

LONDON to HORNSEA.

* To HULL, Yorkshire,			☞ The above road is Turnpike no
p. 239 - - - - -	—	174	farther than the Guide Post on the
The Guide Post - - -	3½	177½	Hedon road: the Turnpike road is by
Forward to Hedon 4½ m.;			Beverley. See the following road.
l. to			
Ganstead - - - - -	¾	178½	Coniston. Beyond, on r, Burton Con-
l. to Swine 1½ m.; r. to			stable, Edward Sheldon Constable,
Coniston Mill - - -	½	179	Esq.
Coniston - - - - -	½	179½	Skirlaugh. A little beyond, on r, at
South Skirlaugh - -	2½	182	Rise, Mrs. Bethell.
North Skirlaugh,			Siggleshorpe. Archdeacon Wharton.
Church - - - - -	½	182½	Seaton. Beyond, at the beginning of
l. to Long Riston Church			Hornsea Mere, Wassand, Marmaduke
2½ m.			Constable, Esq.
Rise - - - - -	1½	183½	Hornsea. The Church at Hornsea is a
Siggleshorpe, Church	2½	186½	Sea Mark. The sea is continually
Seaton - - - - -	1	187½	encroaching on the land along this
Along Hornsea Mere to			coast, from Spurn-head to Bridling-
HORNSEA, Church -	2½	190	ton; and at Owthorpe, the tide flows
			into the Church-yard.

LONDON to BRIDLINGTON, by BRANDSBURTON.

* To BEVERLEY,			Beverley is a very neat town; see p. 239.
Yorkshire, p. 239 -	—	183	The Minster, or Cathedral, contains
Hull Bridge - - - -	2	185	several Monuments of the Percy fa-
Cross the river Hull.			mily, Earls of Northumberland, and
Tickton - - - - -	½	185½	of the Whartons, &c. It is a place of
Routh, T. & C. - - -	1	186½	great antiquity, and was first noticed
White Cross - - - -	2	188½	as the retirement of John de Beverley,
r. to Long Riston, to Rise, to			Archbishop of York, in 717, who died
Skirlaugh, &c.; l. to			here in 721.
Leven, Smith's Shop -	1½	189½	White Cross. On r, P. Neville, Esq.
r. to Catwick Church 1½ m.;			Leven. On r, at Catwick, Bethell Ro-
thence to Siggleshorpe			binson, Esq.

road 1½; thence to Seaton 4; and thence to Hornsea 2½; see p. 245. London to

HORNSEA 196½ m.

Leven is a very long straggling village. After you have passed the Mill and the New Cut, you may turn on the r. to Catwick, before you come to the Smith's Shop. Forward to

Barff Hill, Starker Gate 1½ 191
A little farther, l. to Burskill 1½ m.

* Brandsburton, Cross ½ 191½
Before the Cross, l. to Frodingham 4 m. London to Frodingham 195½ m.

Through Brandsburton, r. to Hornsea by Catfoss.

Parting's Guide Post - ½ 192½
r. to Nunkeeling; & to Warley Cross Hill,

Guide Post - 1½ 193½
r. to Nunkeeling, to Bewholme, to Atwick, to Seaton, and to Catfoss; l. to Frodingham.

Beeford - - - - - 2½ 196½

Lissit, T. G. and Bridge 1½ 197½
Cross the Old How Drain.

Lissit, Chapel - - - - - 1 198½

Barmston, Church - - - - - 1½ 200

Auburn House - - - - - 3 203

Hilderthorpe - - - - - 2 205

r. to Bridlington Quay ½ m.; forward to

* **BRIDLINGTON** - - - - - 1½ 206½

The above road is very good at all times, and a Coach goes generally during the summer months from Hall.

Brandsburton. The Rev. Mr. Shepherd. The principal part of the village of Brandsburton was left by Lady Dacre, under the management of the Lord Mayor and Aldermen of the city of London, for the support of Emanuel Hospital, near York-street, Westminster. This Hospital was founded in 1601, and the city of London received only £200 a year from the estate; which was held on a lease of 196 years by the Bethell family. The lease has now expired, and the income from this village is very considerable.

Another Road to Bridlington, continued to Flamborough Head.

To North Skirlaugh,

Yorkshire, p. 245 - - - - - 182½

Rowton - - - - - 183

Long Riston - - - - - 184½

White Cross - - - - - 186

* Brandsburton, Cross, above - - - - - 3 189

* **BRIDLINGTON,**

as above - - - - - 15 204

Flamborough Head, p. 237 5½ 209½

Flamborough Head is a considerable

Promontory, whose snow-white cliffs

have, till lately, been the only direction to mariners on this dangerous coast; but a Light-house is now erected on it. The height of the building, from the basis to the summit is eighty-five feet, and from the level of the sea two hundred and fifty feet. The Lantern contains three frames, with seven large lamps, and reflectors in each, making in the whole twenty-one. The lights revolve, and the motion is horizontal; one of the lights is red, to distinguish Flamborough lights from all others, and in a clear night may be seen at the distance of thirty miles.

VIII. GREAT AND DIRECT ROADS

MEASURED FROM

SHOREDITCH CHURCH,

With the ROADS branching from them to Market and
Sea-Port Towns.

To find the Distances from the General Post Office, Lombard Street, add 1 Mile, 2 Furlongs, 20 Poles, or $1\frac{1}{2}$ Mile, to the Distances here given.

LONDON to EDINBURGH, by WARE, HUNTINGDON, STAMFORD, NEWARK, DONCASTER, FERRYBRIDGE, TADCASTER, YORK, THIRSK, DARLINGTON, DURHAM, NEWCASTLE UPON TYNE, ALNWICK, BERWICK, MUSSELBURGH, and LEITH, MAIL COACH ROAD.

To Kingsland, T. C.		Stamford Hill. On l, Mount Pleasant,
Middlesex - - -	1 $\frac{1}{2}$	— Stevenson, Esq.
l. to Enfield by Ball's Pond		Tottenham High Cross. On l, Bruce
and Newington Green 8 $\frac{1}{2}$		Castle, R. Lee, Esq.
m.; and to Highgate by		Edmonton. On l, in the road to Enfield,
Canonbury Lane 4 $\frac{1}{2}$.		at Bush Hill, John Blackburn, Esq.,
Stoke Newington - -	1 $\frac{1}{2}$	S. Clayton, Esq., and Wm. Mellish,
Stamford Hill - - -	$\frac{3}{4}$	Esq.
l. to Enfield 5 $\frac{1}{2}$ m.		Enfield. Cassel House, R. H. Boddam,
Tottenham High Cross	1	Esq.
* Edmonton - - -	2 $\frac{1}{2}$	Ponder's End. Beyond, on r, Durance,
l, cross the New River to		— Ibbetson, Esq.
Enfield 2 $\frac{1}{2}$ m. London to		Waltham Cross. Beyond, on l, Theo-
* ENFIELD 9 $\frac{1}{2}$ m.		balds, Job. M. Raikes, Esq. Theo-
Ponder's End - - -	1 $\frac{1}{2}$	bald's Palace was built by Lord Bur-
* Enfield Highway - -	1	leigh; Queen Elizabeth was often
Enfield Wash - - -	$\frac{1}{2}$	entertained here, and here James I.
* Waltham Cross,		died. It was given to the Bentinck
Hertfordshire - -	1 $\frac{1}{2}$	family by King William; the late
r, cross the river Lea, to		Duke of Portland sold it to the grand-
Waltham Abbey, Essex,		father of the present Sir G. Prescott,
1 $\frac{1}{2}$ m. London to		Bart., who pulled it down, and built
		an elegant seat on the site.

* **WALTHAM AB-
BEY** 12½ m.

Brook Street - - -	¾	12
Turner's Hill - - -	¾	12½
Cheshunt Street - - -	¾	13
Cheshunt Wash - - -	1	14
Wormley - - - - -	¾	14½
Cross the New river.		
Broxbourn - - - - -	1	15½

* **HODDESDON,**

M. H. - - - - -	1½	17
l. to Hertford 4 m.		
Amwell - - - - -	2½	19½
Near Ware, l. to Hertford		
2½ m.		

Cross the New river.

* WARE - - - - -	1½	21
l. to Stevenage 12½ m.		
Cross the Rib river.		

* Wade's Mill - - -	1½	22½
----------------------------	----	-----

Collier's End - - -	2	24½
---------------------	---	-----

½ m. farther, r. to Standon
2 m. London to

STANDON 27½ m.

* Puckeridge - - -	1½	26½
---------------------------	----	-----

r. to Cambridge 24½ m.

Cross the Rib river.

* Buntingford - - -	4½	31
----------------------------	----	----

Chipping - - - - -	1½	32½
--------------------	----	-----

Buckland - - - - -	1½	33½
--------------------	----	-----

* ROYSTON - - - -	3½	37½
--------------------------	----	-----

l. to Baldock 8½ m.; r. to
Cambridge 13½.

Kneesworth, Cam- bridgeshire - - -	2½	39½
---	----	-----

* Arrington - - -	4½	44
--------------------------	----	----

* Caxton - - - - -	5½	49½
---------------------------	----	-----

1½ m. farther, l. to St.
Neot's 7 m.; r. to Cam-
bridge 10½.

Papworth St. Everard -	3	52½
-------------------------------	---	-----

A mile farther, l. to Potton
11 m.; r. to St. Ives 6.

Godmanchester, Hun- tingdonshire - - -	5½	57½
---	----	-----

r. to Cambridge 14½ m.; to
St. Ives 5½; l. to St.
Neot's 8.

Cross the Ouse river.		
-----------------------	--	--

* **HUNTINGDON,**

M. H. - - - - -	1	58½
-----------------	---	-----

Cheshunt Wash. On r, stood Cheshunt Nunnery, now pulled down. Here Richard Cromwell, the Protector, resided many years, and here he died in 1612, in the 86th year of his age.

Wormley. On l, Wormley Bury, Sir Abraham Hume, Bart.

Broxbourn. On l, Broxbourn Bury, Samuel Bosanquet, Esq.

Hoddesdon. Between Hoddesdon and Hertford, Haly Bury, Wm. Walker, Esq.; Jennings Bury, late M. Byam, Esq.; and Balls, Lord J. Townshend.

Amwell. Daniel Braithwaite, Esq.; and on l, Amwell Bury, Major Brown.

Ware. On l, Ware Park, T. H. Byde, Esq.

Wade's Mill. A mile on r, Youngsbury, Daniel Giles, Esq.; and Thundridgebury, J. Hollingsworth, Esq.; on l, Sacombe Park, — Caswall, Esq.

Collier's End. A mile beyond, on l, at Old Hall Green, St. John's College, erected for the education of Roman Catholics.

Puckeridge. A mile beyond, on l, Hamels, the late John Mellish, Esq., now — Shaw, Esq.

Buntingford. On l, Aspenden Hall, — Boldero, Esq.

Chipping. On r, Widial Hall, Gen. Gwynne.

Buckland. On r, Newsells, Lord Selsey; and farther to the r, near Barkway, Cocken Hatch, Sir Fr. Willes, Bart.

Kneesworth. Kneesworth House, Lady Nightingale.

Arrington. A mile and a half beyond, on r, Wimpole Hall, Earl of Hardwicke; and two miles farther, on l, at Stowe, Stowe Hall, Dr. Thompson.

Papworth St. Everard. Papworth House, Ch. Madryll Cheere, Esq.

Godmanchester. On l, late Gen. Clarke. Godmanchester was anciently a Roman city, called Durosiponte. In the time of the Saxons it was the see of a Bishop, and had a Castle built by Gorman, a Danish King, whence the town derived its name.

Huntingdon. On l, Hinchinbrooke, Earl of Sandwich; and the Views, — Sharpe, Esq. Huntingdon was the birth-place of Oliver Cromwell.

r. to Ramsay by Ripton Regis 9½ m.; by Warboys 10; l. to St. Neul's by Buckden 10; and to Thrapston 16½.			shire, and in the East Riding of Yorkshire. See p. 238.		
Great Stukeley - - -	2½	61	Brotherton, Yorkshire, p. 180 to 182 - -	102½	174½
Little Stukeley - - -	½	61½	* NORTHALLERTON, M. H. Durham, p. 228 to 229 - -	53½	228
Alconbury Hill, <i>Wheat Sheaf</i> - - -	2½	64	MUSSELBURGH, Edinburghsh. p. 222 to 225 - - -	101½	389½
☞ Here you join the great North road, as measured from Hicks's Hall through Barnet, and the mile-stones are numbered agreeably to that admeasurement, see p. 180.			Cross the Esk river.		
Norman's Cross, p. 180	8	72	Porto Bello - - -	2½	391½
☞ Here a road branches off on r. to Peterborough, Lincoln, Hull, and most of the places in Lincoln-			¼ m. farther, l. to Edinburgh 2½ m.; r. to		
			LEITH, King's Arms	2½	394½
			* EDINBURGH, General Post-Office -	2	396½
			Little Stukeley. Rev. Dr. Torkington.		

LONDON to HITCHIN, by HERTFORD and STEVENAGE:

* To HODDESDON, M. H. Herts, p. 248 -	—	17	☞ At Stevenage this road joins the North and North-west roads through Barnet and Hatfield; and at Hitchin falls into the road from Barnet to Bedford. See p. 195.
Through the town, turn short on l. to			
Hertford Heath - - -	2½	19½	
Hertford Hospital - - -	1½	20½	Hoddesdon. A mile and a half beyond, on r, Haley Bury, Wm. Walker, Esq.
r. to Ware 2½ m.			Hertford. Near, on l, Balls, Lord J. Townshend; on l. of Hertford, Brickendonbury, — Morgan, Esq.; Hartingford Bury, —; and Bayford Bury, Wm. Baker, Esq. At Hertford, the Castle, now East-India Company's College for Cadets. Beyond, on r, Ware Park, late T. H. Hyde, Esq.
Cross the river Lee.			
* HERTFORD - - -	½	21	Waterford. On l, G. R. Emmot, Esq.; and farther, one mile and a half on l, Cole Green, Earl Cowper.
l. to Barnet 13 m.			
Cross the Maran river.			
l. to Hatfield 7½ m.			
Waterford - - - -	2	23	Watton. Before, on r, Woodhall Park, Sam. Smith, Esq. Between Watton and Bragbury End, on r, Frogmore Hall, Sir T. Durand, Bart.; and Aston Hall, Alex. Irwin, Esq.
Stapleford - - - -	1½	24½	Broadwater. W. Whittington, Esq. On l. of Broadwater, Knebworth Lodge, Wm. Johnson, Esq.; and Knebworth Place, J. Morgan, Esq.; on r, Sheephall Bury, Michael Heathcote, Esq.
Watton, entrance of	1½	26½	Hitchin. The Priory, D. Ratcliffe, Esq. On l, Offley Place, Sir R. Salusbury, Bt.
r. to Ware 6 m.			
Bragbury End - - -	2½	28½	
Broadwater - - - -	2	30½	
☞ Here you join the great North road, as measured through Barnet. See p. 179.			
l. to Hatfield 9½ m.			
* STEVENAGE - - -	2½	33	
r. to Baldock 5½ m.			
Little Wymondley - -	2	35	
* HITCHIN - - - -	2½	37½	

LONDON to LYNN, by CAMBRIDGE and ELY, continued to
HUNSTANTON and BURNHAM MARKET, (N. M.)

* To Puckeridge, Hertfordshire, p. 248 - -	—	26 $\frac{1}{2}$	Braughing. On l, Hamels, the late J. Mellish, Esq., now — Shawe, Esq.
Braughing - - - -	$\frac{3}{4}$	27 $\frac{1}{4}$	Hare Street. On r, — Boldero, Esq.
Hare Street - - - -	3 $\frac{1}{4}$	30 $\frac{3}{4}$	Between two and three miles beyond Hare Street, on l, Widiall Hall, — Ellis, Esq.
* Barkway - - - -	4	34 $\frac{1}{2}$	
Barley - - - -	2 $\frac{1}{2}$	37	Barkway. Beyond, on r, Cocken Hatch, Sir Francis Willes, Bart.; on l, Newells, Lord Selsey.
3 $\frac{1}{2}$ m. farther, l. to Royston 4 $\frac{1}{2}$ m.; r. to Newmarket 22.	5	42	Batley. On r, Great Heydon, Sir P. Soame, Bart.
FoulmERE, Cambridgesh. 4 m. farther, l. to Royston 10 $\frac{1}{2}$ m.	6 $\frac{3}{4}$	48 $\frac{3}{4}$	Trumpington. F. Pemberton, Esq., and N. Wedd, Esq.
Trumpington - - - -	2 $\frac{1}{4}$	51	Cambridge, celebrated for its University, is seated on the river Cam. It is governed by a Mayor, and contains fourteen parishes; the houses are generally old, and the streets narrow but well paved. The market place consists of two spacious oblongs united together, in which is a conduit constantly running. Excepting the University, the Town-Hall and the Shire-House are the only buildings of note. The County Gaol is the gate-house of an ancient castle, built by William the Conqueror.
r. to Saffron Walden 15 $\frac{1}{2}$ m.	3 $\frac{1}{4}$	54 $\frac{1}{4}$	
* CAMBRIDGE - - - -	7	61 $\frac{1}{4}$	Milton. On r, Sam. Knight, Esq. Four miles beyond Milton, on r, Denny Abbey.
r. to Linton 11 m.; to Newmarket 13.	1 $\frac{1}{2}$	62 $\frac{3}{4}$	Ely. Beyond, on r, Newberry, E. Tattersall, Esq.
Cross the river Cam.	4 $\frac{1}{4}$	67	Southery. On l, William Cressy, Esq.
l. to St. Neot's 17 m.; and to Huntingdon 15 $\frac{1}{2}$.	11 $\frac{1}{4}$	77 $\frac{1}{4}$	Hilgay. Near, on r. of the Windmill, Woodhall, — Jones, Esq.
Milton - - - -	1 $\frac{3}{4}$	79 $\frac{3}{4}$	Denver. On r, Ruston Hall, Richard Pratt, Esq. Beyond Denver, on r, Crow Hall, T. Dering, Esq.
Stretham Bridge - - -	1	82	Downham Market. — Say, Esq. Downham is noted for the prodigious quantity of Butter which is brought hither, and sent up the Ouse to Cambridge, whence it is conveyed to London by waggons, and known there by the name of Cambridge Butter.
Cross the Ouse river.	1 $\frac{1}{4}$	83 $\frac{1}{4}$	
Stretham - - - -	1 $\frac{1}{2}$	84 $\frac{1}{2}$	
* ELY - - - -	2	86	
l. to St. Ives by Earith 17 m.; to Huntingdon by Chatteris 27; and to Wisbeach 28 $\frac{1}{2}$; r. to Newmarket 13 $\frac{1}{2}$; and to Mlidenhall 16 $\frac{1}{2}$.	1	87	
Chittisham, T. G. - - -	1	88	
Woodhouse - - - -	2	90	
Littleport - - - -	1	91	
Littleport Bridge - - -	3	94	
Cross the Ouse river, and enter Norfolk.	11 $\frac{1}{4}$	105 $\frac{1}{4}$	
Brandon Creek Bridge, Norfolk - - - -	$\frac{3}{4}$	106	
Southery Ferry - - - -	2	108	
Southery - - - -	1 $\frac{3}{4}$	110	
Modney Bridge - - - -	1 $\frac{1}{4}$	111 $\frac{1}{4}$	
Cross Sams Cut Drain.	1 $\frac{1}{4}$	112 $\frac{1}{4}$	
Hilgay - - - -	1	113	
Cross the Stoke river, and Roxham Drain.	1	114	
Fordham - - - -	1 $\frac{1}{4}$	115 $\frac{1}{4}$	
Denver - - - -	1 $\frac{1}{4}$	116 $\frac{1}{4}$	
* DOWNHAM MARKET - - -	1 $\frac{1}{4}$	117 $\frac{1}{4}$	

ROADS measured from SHOREDITCH CHURCH.

[251]

<i>l. to Wisbeach 13 m.; r. to Swaffham 14½.</i>			<i>Stow Bardolph.</i> On r, Stow Hall, Thomas Hare, Esq. A mile beyond
Stow Bardolph - - -	2½	87	Stow Bardolph, on l, Wallington Hall, Henry Bell, Esq.
Runcion - - -	1½	88½	<i>Runcion.</i> A mile and a half beyond, on l, at Watlington, Watlington House, John Read, Esq.
2½ m. farther, r. to Sioke Ferry 9½ m.			<i>Castle Rising.</i> On r, the ruins of the Castle, Charles Howard, Esq.
Cross the Setchy river.			<i>Sandringham Lodge.</i> On r, Sandringham Hall and Park, H. H. Henley, Esq.
Setchy - - -	3½	92	<i>Darsingham.</i> — Hammond, Esq.
West Winch - - -	1½	93½	<i>Ingoldsthorpe.</i> On r, Mount Amelia, Rev. W. Davy, and Richard Ayton Lee, Esq.; on l, Old Hall, — Foster, Esq.
Hardwick - - -	1½	94½	<i>Sneltisham.</i> On r, Nicholas Styleman, Esq.
r. to Swaffham 13½ m.			<i>Heacham.</i> On r, Edmund Rolfe, Esq.
* LYNN, Cross - - -	1½	95½	<i>Hunstanton.</i> On r, Hunstanton Hall, Rev. Armine Styleman. Near Hunstanton Cliff, a bathing seat of Lord Castlecoote. On the Cliff, a Light-house.
Gaywood - - -	1½	97	<i>Thornham.</i> On r, G. Hogg, Esq.
r. to Norwich by Gayton and East Dereham 40½ m.			<i>Braconaster,</i> formerly a Roman station, called Brannodunum, is remarkable for a Malt-house built of stone, supposed to be the largest in the kingdom.
South Wootton - - -	1½	98½	<i>Burnham Market.</i> Lady Camelford.
r. to Fakenham 19 m.			
Castle Rising - - -	2	100½	
Sandringham Lodge - - -	2½	103	
Darsingham - - -	1½	104½	
Ingoldsthorpe - - -	1½	106½	
Sneltisham - - -	1	107½	
r. to Tring 3½ m.; thence to Dorking 2½; thence to Burnham Market 5½.			
London to			
* BURNHAM MARKET 118 m.			
Heacham - - -	2½	109½	
Hunstanton - - -	3	112½	
<i>l. to Hunstanton Light-house and Cliff ½ m.</i>			
Holme next the Sea - - -	1½	114½	
Thornham - - -	2	116½	
Titchwell - - -	1½	117½	
Brancaster - - -	1	118½	
r. to Dorking 4½ m.			
Burnham Depdale, end	2½	121	
* BURNHAM MARKET - - -	2½	123½	

LONDON to BURNHAM MARKET, by LYNN and GREAT BIRCHAM, continued to WELLS, (N. M.)

* To LYNN, Norfolk, above - - -	—	95½	<i>Lynn</i> is seated on the Ouse, and supplies most of the inland counties with Coals, Timber, Wine, &c.; and in return it receives, for exportation, Malt, Corn, &c.
Gaywood - - -	1½	97	<i>South Wootton.</i> A mile beyond, on r, Rising Lotec, C. Howard, Esq.
r. to Norwich by Gayton and East Dereham 40½ m.			
South Wootton - - -	1½	98½	

<i>l.</i> to Castle Rising 2 m.			Burnham Overy - - -	$\frac{3}{4}$ 118
Hillington - - - -	$5\frac{1}{2}$	$103\frac{3}{4}$	Holkham New Inn - -	$1\frac{1}{2}$ 119 $\frac{1}{2}$
Direction Post - - -	$\frac{1}{2}$	$104\frac{1}{4}$	Holkham Staith - - -	2 121 $\frac{1}{2}$
<i>r.</i> to Fakenham $13\frac{1}{4}$ m.			* WELLS - - - -	$1\frac{1}{2}$ 123
Fritcham - - - -	$\frac{1}{2}$	$104\frac{3}{4}$		
Great Bircham - - -	$4\frac{1}{2}$	$109\frac{1}{4}$	Hillington. On <i>r.</i> of the Direction Post,	
Bircham Newton - -	$1\frac{1}{4}$	$110\frac{1}{2}$	Belle Mount. — ; on <i>l.</i> , Hillington,	
<i>l.</i> to Docking 2 m.; thence			Sir M. B. Folkes, Bart.	
to Burnham Market $5\frac{1}{4}$.			Hitcham. Two miles beyond, on <i>l.</i> ,	
London to			Anmer Park, James Coldham, Esq.	
* BURNHAM MAR-			Bircham. About a mile beyond Birch-	
KET $117\frac{1}{2}$ m.			am Newton, on <i>r.</i> , Mount Ida, Sir	
Near Stanhoe, <i>l.</i> to Docking			Henry Lambert, Bart.	
3 m.; a little farther, <i>r.</i> to			Stanhoe. On <i>r.</i> , opposite the turning to	
New Walsingham $8\frac{1}{2}$.			Docking, Barwick House, William	
Stanhoe Ale House,			Hoste, Esq. On <i>l.</i> of Stanhoe, Stan-	
end of the Village -	$3\frac{1}{4}$	$113\frac{3}{4}$	hoe Hall, Edw. Rolfe, Esq.	
* BURNHAM MAR-			Burnham Market. Lady Camelford.	
KET - - - -	$3\frac{1}{2}$	$117\frac{1}{4}$	Holkham New Inn. On <i>r.</i> , Holkham	
<i>r.</i> to Fakenham 10 m.; and			House and Park, Thomas William	
to New Walsingham $7\frac{1}{2}$;			Coke, Esq.	
<i>l.</i> to Hunstanton Cliff $11\frac{1}{4}$.				

LONDON to WELLS, by LYNN, HILLINGTON, WEST
RUDHAM, and SOUTH CREAK, (N. M.)

* To LYNN, Norfolk,			$\frac{1}{2}$ m. beyond the Swan, <i>r.</i> to	
p. 251 - - - -	—	$95\frac{3}{4}$	New Walsingham $4\frac{1}{2}$ m.	
Hillington Direction			London to	
Post, p. 251 and 252	$8\frac{1}{2}$	$104\frac{1}{4}$	* NEW WALSING-	
Cottage, on Pedlar's			HAM $121\frac{3}{4}$ m.	
Way - - - -	$2\frac{1}{2}$	$106\frac{1}{4}$	South Gate, at Holk-	
Harpley - - - -	1	$107\frac{3}{4}$	ham Park - - -	3 119 $\frac{1}{4}$
West Rudham - - -	$2\frac{1}{4}$	110	<i>r.</i> to New Walsingham 4 m.;	
East Rudham - - -	$\frac{3}{4}$	$110\frac{3}{4}$	<i>l.</i> to Burnham Market $3\frac{1}{4}$	
Forward to Fakenham $6\frac{1}{4}$			m.	
m.; <i>r.</i> to Swaffham 13;			* WELLS - - - -	3 122 $\frac{3}{4}$
<i>l.</i> to				
South Creak - - -	$5\frac{1}{2}$	$116\frac{1}{4}$	West Rudham. On <i>l.</i> , Houghton Hall,	
<i>r.</i> to Fakenham 6 m.; <i>l.</i> to			Earl of Cholmondeley.	
The Swan - - - -	$\frac{1}{2}$	$116\frac{3}{4}$	East Rudham. Two miles beyond, on	
Forward to North Creak $\frac{1}{4}$			<i>l.</i> , Rudham Lodge, Marquis Towns-	
m.; thence to Burnham			hend.	
Market $3\frac{1}{4}$. London to			Holkham Park and House, Thomas	
* BURNHAM MAR-			William Coke, Esq.	
KET $121\frac{1}{4}$ m.				
<i>l.</i> to Docking 7 m.; turn				
on <i>r.</i>				

LONDON to FAKENHAM, by LYNN, HILLINGTON, and
EAST RUDHAM, (N. M.)

* To LYNN, Norfolk, p. 251 - - - -	—	95 $\frac{3}{4}$	East Rudham. A mile and a half be-
East Rudham, p. 252 -	15	110 $\frac{3}{4}$	yond, on r, the Ruins of Coxford
r. to Swaffham 13 m.; l. to Wells 12; and to Burn-			Abbey.
ham Market 10 $\frac{1}{2}$.			Dunton Guide Post. On r, Dunton
Dunton, Direction Post	3 $\frac{3}{4}$	114 $\frac{1}{2}$	Hall, Thos. William Coke, Esq.
* FAKENHAM - -	3	117 $\frac{3}{4}$	

LONDON to WISBEACH, through ROYSTON, CAMBRIDGE, ST.
IVES, CHATTERIS, and MARCH, MAIL COACH ROAD, continued
to LYNN REGIS.

* To ROYSTON, Hert-	—	37 $\frac{1}{2}$	Doddington - - - -	4	79 $\frac{1}{2}$
fordshire, p. 248 -			Wimblington - - - -	1 $\frac{1}{2}$	81
Melbourn, Cambridge-			* MARCH - - - -	3 $\frac{3}{4}$	84 $\frac{3}{4}$
shire - - - -	3 $\frac{1}{2}$	40 $\frac{3}{4}$	Cross the river Nen.		
Harlston - - - -	4 $\frac{1}{2}$	45 $\frac{1}{4}$	Guyhurn, or Gyhum		
1 $\frac{1}{2}$ m. farther, r. to Ware			Ferry - - - -	4	88 $\frac{3}{4}$
26 m.			* WISBEACH - -	4 $\frac{1}{2}$	93
Trumpington - - -	3 $\frac{1}{2}$	49 $\frac{1}{2}$	r. to Downham 13 m.; l. to		
r. to Saffron Walden 15 $\frac{1}{2}$			Holbeach 13 $\frac{1}{2}$.		
m.			Cross the river Nen, and		
* CAMBRIDGE - -	2 $\frac{1}{2}$	50 $\frac{3}{4}$	enter Norfolk.		
r. to Linton 11 m.; to New-			Walsoken, Norfolk -	1 $\frac{1}{2}$	94 $\frac{1}{2}$
market 13.			r. to Wallington.		
Cross the river Cam.			West Walton - - -	2	96 $\frac{1}{2}$
r. to Ely 16 m.; l. to St.			Walpole St. Peter - -	1 $\frac{1}{2}$	98
Neots 17.			Terrington St. John -	1 $\frac{1}{2}$	99 $\frac{1}{2}$
Girton - - - -	3	53 $\frac{3}{4}$	Istington - - - -	4	103 $\frac{1}{2}$
Lolworth - - - -	3 $\frac{1}{2}$	57 $\frac{1}{4}$	St. Germain's - - -	1	104 $\frac{1}{2}$
* Fenny Stanton, Hunt-			Cross the Ouse river.		
ingdonshire - - -	3 $\frac{1}{2}$	60 $\frac{3}{4}$	* LYNN REGIS - -	4 $\frac{1}{2}$	108 $\frac{1}{2}$
l. to Huntingdon 5 $\frac{1}{2}$ m.					
* ST. IVES - - -	2	62 $\frac{3}{4}$	St. Ives. Here Oliver Cromwell rented		
Beyond St. Ives, r. to Ely			a farm, before he was chosen member		
by Earith 16 $\frac{1}{2}$ m.			for Cambridge; a Barn is now stand-		
Near Somersham, l. to Hun-			ing, supposed to have been built by		
tingdon 8 $\frac{1}{2}$ m.			him.		
Somersham - - - -	5 $\frac{1}{2}$	68 $\frac{1}{2}$	March. In 1730, while the road was		
Chatteris Ferry - -	5	73 $\frac{1}{2}$	making from March to Wisbeach,		
Cross the river Nen, and			two Urns were found, in one of which		
enter the Isle of Ely, Cam-			were several pieces of silver, near		
bridgeshire.			2000 years old.		
* Chatteris, Cambridge-			Walpole St. Peter. H. H. Townshend,		
shire - - - -	2	75 $\frac{1}{2}$	Esq., and R. Cony, Esq.		
r. to Ely 12 m.; 2 m. far-			Istington. T. Bagge, Esq.		
ther, l. to Huntingdon 14.			St. Germain's. J. Hardy, Esq.		

LONDON to LYNN REGIS, through ROYSTON, CAXTON,
and ST. IVES.

To Papworth St. Everard, Cambridgeshire, p.	—	52 $\frac{1}{4}$	1 $\frac{1}{2}$ m. farther, r. to Cam- bridge 10 m.; l. to Hun- tingdon 5 $\frac{1}{2}$ m.	—	—
248 - - - - -	—	52 $\frac{1}{4}$	* ST. IVES - - -	3 $\frac{1}{2}$	59 $\frac{1}{4}$
A mile farther, l. to Hun- tingdon 5 $\frac{1}{2}$ m.; r. to	—	—	* LYNN REGIS, as	—	—
Hilton, Huntingdon- shire - - - - -	3 $\frac{1}{2}$	55 $\frac{1}{4}$	p. 253 - - - - -	45 $\frac{1}{4}$	105

LONDON to RAMSEY, continued to WHITTLESEA,
CROWLAND, and SPALDING.

* To HUNTINGDON, Huntingdonshire, p.	—	58 $\frac{3}{4}$	Huntingdon is seated on a rising ground, on the river Ouse, over which is a Stone Bridge to Godmanchester. It was formerly a large place, but is much decayed; though it is now governed by a Mayor, and sends two Members to Parliament. Here Oliver Cromwell was born.
248 - - - - -	—	58 $\frac{3}{4}$	
Hartford - - - - -	1 $\frac{1}{2}$	60	
Hartford, T. G. - - -	3 $\frac{3}{4}$	63 $\frac{3}{4}$	
Old Hurst - - - - -	$\frac{1}{4}$	64	Ramsey. On r, William Fellows, Esq. Ramsey and Whittlesea are noted for the Meres or Lakes, in their neigh- bourhood.
r. to Somersham 4 m.; thence to Wisbeach 24 $\frac{1}{2}$. See p.	—	—	
253.	—	—	
Warboys - - - - -	2	66	
r. to Wisbeach 25 $\frac{1}{2}$ m.	—	—	Crowland. T. Orby Hunter, Esq., and the Ruins of the Abbey.
RAMSEY - - - - -	2 $\frac{3}{4}$	68 $\frac{3}{4}$	
Whittlesea, Cambridge- shire - - - - -	8 $\frac{1}{2}$	77	
Thorney - - - - -	4 $\frac{1}{2}$	81 $\frac{1}{2}$	
CROWLAND, Lin- colnshire - - - - -	5	86 $\frac{1}{2}$	Spalding. See page 241.
Cowbit - - - - -	5	91 $\frac{1}{2}$	
* SPALDING - - - - -	2 $\frac{3}{4}$	94 $\frac{1}{4}$	
OR,	—	—	
* To HUNTINGDON, Huntingdonshire, p.	—	58 $\frac{3}{4}$	Spalding. See page 241.
248 - - - - -	—	58 $\frac{3}{4}$	
Ripton Regis - - - -	3 $\frac{1}{2}$	62 $\frac{1}{4}$	
RAMSEY - - - - -	6 $\frac{1}{4}$	68 $\frac{1}{2}$	
* SPALDING, as above - - - - -	25 $\frac{1}{2}$	94	


IX.

GREAT AND DIRECT ROADS

MEASURED FROM

WHITECHAPEL CHURCH,

With the ROADS branching from them to Market and
Sea-Port Towns,

 To find the Distances from the General Post Office, Lombard-Street, add 7 Furlongs 19 Poles, or 1 Mile, to the Distances here given.


LONDON to NORWICH, by EPPING, NEWMARKET, THETFORD,
and WYKONDHAM, MAIL COACH ROAD, (N. M.)

To Mile End, <i>Middlesex</i>	—	1	Laytonstone. Beyond, about a mile on
Bow, Church - - -	1½	2½	r, Wanstead House, the residence of
Cross the river Lea, and			the Prince de Condé; and on l, about
enter Essex.			half a mile, Forest House, Samuel
* Stratford, <i>Essex</i> - -	1	3½	Bosanquet, Esq.
Turn short on l. to Lowlay-			Stratford. Stratford House, Lord Hen-
ton 1½ m.; on r. to West	2	5½	niker.
Ham ¼. Forward to Rom-	1¼	6¾	Woodford. Entering, on l, Abel Chap-
ford 8¾; l. to			man, Esq., and Mrs. Matthew; on r,
Laytonstone - - -			M. Godfrey, Esq., Geo. Smith, Esq.;
Snaresbrook, the Eagle			and S. Grove, Esq. At Woodford, on
 The Mail Coach runs			l, by the Church, Woodford Hall, —
from Shoreditch Church to			Maitland, Esq.; and on r, on a distant
Cambridge Heath, r. o.,			hill, Claybury Hall, Jas. Hatch, Esq.
1 m.; thence to Hackney			Woodford Wells. Near, on l, Higham-
1; thence to Lea Bridge,			Hill, J. Harman, Esq.; and Prospect
r. o. 1½; thence to Whips			House, John Pearce, Esq.; on r, J. C.
Cross, Essex, 2½; and			Jervoise, Esq., and Sir R. Preston,
thence to Snaresbrook ¼			Bart. At Woodford Wells, H. Eg-
m. In all 6½ m. from			gars, Esq.
Shoreditch Church; ex-			The Bald Stag. On r, at Woodford
actly the same distance as			Bridge, Ray House, Sir Jas. Wright,
from Whitechapel Church.			Bart., and Luxborough House, Lady
Woodford, entrance of	¾	7½	Hughes.
Woodford Wells - - -	1½	9	Loughton. On r, Loughton Hall, Miss
The Bald Stag - - -	1	10	Whitaker. At Loughton, William
Loughton, middle of -	1½	11½	Gasken, Esq. A mile beyond Lough-
			ton, at Golden Hill, on r, Miss
			Clayes.

256] ROADS measured from WHITECHAPEL CHURCH.

* EPPING, M H. -	5½	16½	<i>Epping.</i> A mile and a half before, on l, Copt Hall, John Conyers, Esq; and near it, Warleys, — Reade, Esq. Near three miles to the r. of Epping, Hill Hall, Sir William Smyth, Bart. Through Epping, on r. Coopersale, late the Rev. Mr. Abdy. Beyond Epping, in the road to Chipping Ongar, Blake Hall, Capel Cure, Esq.; and Greenstead Hall, Craven Orde, Esq. Two miles beyond Epping, on l, Marls, Capt. Blake.
r. to Weald Gullet 2½ m.; thence to Tylers Green 1; thence to Bovingworth Mill 1; thence to Chipping Ongar 2½. London to			
* CHIPPING ONGAR 24 m.			
Potters Street - - -	4½	21½	
* Harlow - - -	2	23½	
Sawbridgeworth, Hertfordshire - - -	2½	25½	
Spel Brook - - -	2	27½	
Cross the Stort river to			
* Hockerill - - -	2½	30	<i>Harlow.</i> Near, on l, Mark Hall, Col. M. Burgoyne; an avenue of trees leading to it. On r. of Harlow, J. C. Feake, Esq. Beyond Harlow, on r, in a bottom, Pishiebury, Mrs. Milles.
Just before Hockerill a road turns off on l. to Bishop Stortford. London to			
* BISHOPS STORTFORD 30 m.			<i>Sawbridgeworth.</i> Beyond, on r, Hyde Hall, Earl of Roden.
At Hockerill, r. to Dunmow 8½ m.			
* Stanstead, Essex -	2¾	32¾	<i>Spel Brook.</i> Between Spel Brook and Hockerill, on l, at Thorley, Thorley Hall, — Grant, Esq.
Quendon - - -	3½	36	<i>Hockerill.</i> Two miles beyond, and three miles to the r, Bassingborne Hall, Sir Peter Parker.
Newport - - -	2½	38½	<i>Stanstead.</i> Near, on r, Stanstead Hall, Wm. Heatli, Esq.
A mile farther, r. to Saffron Walden 2½ m.; thence to Little Walden 2; thence to Hadstock 2½; thence to Linton, Cambridgeshire, 1½. London to			
* SAFFRON WALDEN 42½ m.			<i>Quendon.</i> Beyond, on l, Quendon Flats, Henry Cranmer, Esq.
London to			
* LINTON, Cambridgeshire , 48½ m.			<i>Newport.</i> A mile on r, Debden Hall, Mrs. Chiswell. Beyond Newport, on r, Shortgrove, J. Smith, Esq. Two miles beyond Newport, on r, Audley End, Lord Braybroke.
Littlebury - - -	3¾	42½	<i>Little Walden.</i> Between Little Walden and Hadstock, about two miles to the r, in the road to Linton, Waltons, Major Gen. Adeane.
Little Chesterford - -	1½	43¾	<i>Chesterford</i> is an ancient Roman station.
Cross the river Cam.			
* Great Chesterford -	1	44¾	<i>Bourn Bridge.</i> On r, Horse Heath, Lord Mountford.
r. to Linton 4½ m. London to			
* LINTON, Cambridgeshire , 49½ m.			
A mile farther, l. to Cambridge 10½ m.			
Near Bourn Bridge, l. to Royston 15 m.			
* Bourn Bridge, Cambridgeshire - - -	4½	49½	

ROADS measured from WHITECHAPEL CHURCH. [257]

<i>A little farther, l. to Cambridge 6½ m.; r. to London 4½.</i>					
Entrance of Newmarket					
Heath - - - -	1½	50½			<i>Newmarket Heath.</i> Beyond, Valley Home, Sir Hedworth Williamson, Bart.; on l. are Gogmagog Hills, Lord Francis Osborne.
Green Man - - -	4½	55½			<i>Green Man.</i> Within a mile, on r, at West Wrattling, Gen. Hall.
Devil's Ditch - -	3½	59			<i>Newmarket.</i> About two miles on r, at Cheveley, Cheveley Hall, Duke of Rutland.
* NEWMARKET - -	1½	60½			<i>In the road to Bury St. Edmund's.</i> On r. of Kenford, Dalham Hall, Sir Gilbert Affleck, Bart.; and farther to the r, Owsden Hall, J. Moseley, Esq. Beyond Kenford, on l, Cavenham Hall, — Singleton, Esq. On r. of Saxham, T. Mills, Esq.; and farther to the r, Ickworth Lodge, Earl of Bristol.
<i>l. to Cambridge 13 m.; 1½ farther, r. to Kenford Bridge, Suffolk, 3; thence to Saxham 5½; thence to Bury St. Edmund's 4. London to</i>					<i>Red House.</i> A mile and a half before, on l, Chippenham Park, John Thorpe, Esq.
* BURY ST. EDMUNDS 74½ m.					<i>Barton Mills.</i> Before, on l, at Worlington, Rev. Sir William Cooper, Bart. On l. of Barton Mills, at Mildenhall, Sir Charles Bunbury, Bart., and — Rushbrook, Esq.
 The Mail Coach goes from Newmarket to Bury 14 m.; thence to Thetford 12; in all 26 m.; a circuitous route.					<i>Elvedon.</i> On r, Earl of Albemarle.
<i>Near Red House, l. to Ely 12 m.</i>					<i>Thetford.</i> On r, Euston Hall, Duke of Grafton. About a mile beyond Thetford, on r, Snare Hill, — Redhead, Esq.; and about half a mile farther, Kilverstone Hall, J. Wright, Esq.
Red House, Suffolk -	5½	66½			<i>Larlingford Heath, Windmill.</i> A mile before, on r, West Harling, — Fanes, Esq.
<i>l. to Mildenhall 3½ m. London to</i>					<i>Larlingford.</i> A mile beyond, on r, Eccles Hall, D. Miller, Esq.; and farther to the r, Quiddenham Hall, Col. Lovelace.
* MILDENHALL 70 m.					<i>Fettle Bridge.</i> About a mile before, on r, Hargham Hall, Mrs. Hare.
* Barton Mills - - -	3	69½			
<i>Cross the Lark river. l. to Brandon 9 m. r, over the Heath to</i>					
Elvedon - - - -	7	76½			
<i>Entrance of Thetford, cross the Little Ouse river.</i>					
* THETFORD, Norfolk					
<i>r. to Bury St. Edmund's 12½ m.; to East Harling 9½; l. to Watton 12. London to</i>		3½	80		
EAST HARLING 89½ m.					
<i>Larling Heath, Windmill</i>		7½	87½		
<i>Larlingford - - - -</i>		1	88½		
<i>2½ m. farther, r. to East Harling 3½ m.</i>					
<i>Fettle Bridge - - -</i>		3½	91½		
* ATTLEBOROUGH		2½	94		
<i>r. to New Buckenham 5 m.; l. to Watton 9½; and to Hingham 5½. London to</i>					
HINGHAM 99½ m.					

258] ROADS measured from WHITECHAPEL CHURCH.

Wymondham Common, <i>Windmill</i> - - -	3	97	<i>Wymondham.</i> A mile before, on l, R. Burrows, Esq. About two miles to the l. of Wymondham, Kimberley Hall, Lord Wodehouse. Two miles beyond Wymondham, on r, Sunfield Hall, Isaac Preston, Esq.; Hethel, Sir Thomas Beevor, Bart.; and near it, Ketteringham Hall, Edward Atkins, Esq.
WYMONDHAM, or WYNDHAM, M. H.	3	100	
Hetherset - - - -	3½	103½	<i>Hetherset.</i> On l, John Buckle, Esq., and John Brown, Esq. A mile and a half on l. of Hetherset, Melton Hall, Sir John Lombe, Bart. Two miles north of Hetherset, Colney Hall, J. Postle, Esq.
Cringleford - - - -	2½	106½	
Cross the Yare river.			
Easton - - - - -	½	106½	
Entrance of Norwich, just before the Hospital, r. to Ipswich 41 m.			
* NORWICH, Market Place - - - - -	2	108½	
<p>☞ The Mile-stones from Thetford to Norwich are well adapted for travellers in carriages, having two sides towards the road, not square but slanted, so that the number may be seen at a great distance.</p>			<p><i>Cringleford.</i> Near, on r, Intwood Hall, Hon. H. Hobart; Cringleford Hall, Mrs. Bates; and Keswick Hall, — Gurney, Esq.</p> <p><i>Easton.</i> On l, Earlham Hall, Bacon Franks, Esq.</p>

LONDON to DUNMOW, by LAYTONSTONE and CHIPPING ONGAR.

To Laytonstone, Essex, p. 255 - - - -	—	5½	<i>Woodford Bridge.</i> On l, Ray House, Sir James Wright, Bart; and Luxborough House, —; on r, Claybury Hall, Mrs. Hatch.
At the Obelisk, l. to Epping 11½ m.; r. to			
Woodford Bridge - -	3½	9	<i>Chigwell.</i> Beyond, on r, Rolls, Eliab Harvey, Esq.; and a little farther, on l, Woolston, Robert Boodle, Esq.
Cross the Roding river.			
* Chigwell - - - -	1½	10½	<i>Abridge.</i> On l, Theydon Hall, George Elwes, Esq.; on r, Dewes Hall, Rev. Edward Lockwood.
* Abridge - - - -	3	13½	
Pissingford Bridge - -	2½	16½	<i>Pissingford Bridge.</i> On r, Albyns, J. Abdy, Esq.; and a little farther on, Suttons, Charles Smith, Esq.; on l, Hill Hall, Sir Wm. Smyth, Bart.
Cross the Roding river.			
Hare Street - - - -	2½	18½	<i>Hare Street.</i> On r, Navestock Hall, Earl Waldegrave; on l, Bell House, Hon. Mr. Petre.
* CHIPPING ONGAR	2½	21	<i>Chipping Ongar.</i> Near, on r, Kelvedon Hall, John Wright, Esq.; and Myles, Francis Fane, Esq.; on l, Maiden Ashes, J. Hughes, Esq.; and Greenstead Hall, Craven Orde, Esq.
½ m. further, l. to Epping 7 m.; r. to Chelmsford 10½			
Moreton End - - - -	3½	24½	
Matching Green - -	2½	27	
Hatfield Heath - - -	3	30	
Hatfield Broad Oak - -	2½	32½	
* DUNMOW - - - -	8	40½	

LONDON to DUNMOW, by EPPING, continued to THAXSTEAD.

* To Harlow, Essex, p. 256 - - - -	—	23½	<i>Hatfield Broad Oak.</i> New Barrington Hall, Sir John S. Barrington, Bart.
Sheering Street - - -	3	26½	
Hatfield Heath - - -	1½	27½	
Hatfield Broad Oak - -	2½	29½	

ROADS measured from WHITECHAPEL CHURCH. [259]

* DUNMOW - - -	8	37½	<i>Dunmow.</i> Through the town, on l, Sir George Beaumont, Bart.; and a mile farther, Bigwood, Michael Pepper, Esq. Between Dunmow and Great Easton, on l, Easton Lodge, Lord Viscount Maynard; and Newton Hall, Lord Henniker.
r. to Chelmsford 12½ m.; l. to Bishop's Stortford 9.			
Great Easton - - -	2½	40	
THAXSTEAD - - -	4	44	

LONDON to CAMBRIDGE, by EPPING.

* To Great Chesterford, <i>Essex, p. 256</i> - - -	—	44½	<i>Sawston.</i> On r, J. Huddleston, Esq. Two miles beyond Sawston, on l, at Great Shelford, W. F. Finch, Esq. and beyond Sawston, at a distance, on r, Gogmagog Hills, Lord Francis Osborne.
A mile farther, r. to Newmarket 15 m.; l. to Sawston, <i>Cambridgesh.</i>	6½	51½	
Trumpington - - -	2½	53½	
l. to Royston 11 m.; and to Ware 27½ m.			
* CAMBRIDGE - - -	2½	56	<i>Trumpington.</i> F. Pemberton, Esq., and N. Wedd, Esq.

LONDON to LYNN, by EPPING, NEWMARKET, and BRANDON, (N. M.)

* To Barton Mills, Suffolk, p. 257 - - -	—	69½	<i>Shouldham Thorpe</i> - - - 1½ 94½
Cross the Lark river.			<i>Fodderston, or Foston</i> - - - ½ 95½
r. to Thetford 10½ m.; l. to Hobb's Cross - - -	3	72½	<i>Junction of the Downham Road</i> - - - 2½ 97½
* Wangford, Church on the left - - -	3	75½	<i>l. to Ely by Downham Market</i> 24 m.
* BRANDON - - -	3	78½	Cross the Setchy river.
Cross the Brandon, or Little Ouse river, and enter Norfolk.			<i>Setchy</i> - - - - - 1 98½
r. to Swaffham 14½ m.			* LYNN, Cross, p. 251 3½ 102½
Weeting All Saints, Norfolk - - -	1½	79½	<i>Brandon.</i> Beyond, on r, on the Little Ouse river, Santon Downham, Earl Cadogan.
METHWOLD, Windmill - - -	4½	84	<i>Weeting All Saints.</i> Three miles on l, at Hockwold cum Wilton, Edward Billingsley, Esq. Beyond Weeting, on r, Earl of Monrath.
Cross the Stoke river.			<i>Methwold.</i> About three miles to the r, Didlington Hall, W. H. Wilson, Esq.
* Stoke Ferry - - -	4½	89½	<i>Stoke Ferry.</i> About three miles to the r, Oxburgh Hall, Sir Richard Bedinfield, Bart.
Wereham - - -	1½	90	<i>Wereham.</i> On l, Dereham Abbey, Thos. Kett, Esq.
1½ m. farther, l. to Downham Market 3½ m. London to			<i>Stradset.</i> About three miles on r, Barton Bendish Hall, Sir John Berney, Bart.
* DOWNHAM MARKET 95½ m.			<i>Setchy.</i> Within a mile, and a mile to the l, at Watlington, Watlington House, John Reid, Esq.
<i>Within ½ a mile of Stradset, r. to Swaffham 9½ m.; l. to Downham Market 4½.</i>			
Stradset - - -	3½	98½	

LONDON to WELLS, by NEWMARKET, BRANDON,
SWAFFHAM, and FAKENHAM, (N. M.)

* To BRANDON, Suffolk, p. 259 - - -

Cross the Little Ouse river.
l. to Lynn 23½ m.

Mundford, Norfolk - - -

Ickburgh - - -

Hilburgh - - -

* SWAFFHAM - - -

r. to East Dereham 12 m.;

l. to Lynn 14¾ m.

Castle Acre Guide Post

l. to Castle Acre 1¼ m.

London to

Castle Acre 97 m.

Newton, George Inn -

About a mile farther, r. to

Fakenham by Litcham

11½; and at the end of

another half mile, l. to

Rougham 1¼ m.; thence

to East Rudham 5½;

thence, as p. 252, to Wells

12. London to

* WELLS 118 m.

Weasenham St. Peter -

* Rainham Hall, King's

Head - - -

Toft Trees - - -

Road from Litcham -

r. to Litcham 7 m.

* FAKENHAM - - -

l. to Lynn 21½ m.; r. to

Foulsham 8¼; and to

Holt 12.

½ m. from Fakenham, l. to

Burnham Market 9¾ m.;

forward to

East Barsham - - -

Houghton in the Dale

* WALSINGHAM -

r. to Norwich by Thursford

27½ m.; and by Snoring

27; l. to Docking 11;

to Burnham Thorpe 6¼;

thence to Burnham Mar-

ket 1½. London to

* BURNHAM MAR-

KET 121½ m.

Wighton - - -

— 78¼

4¾ 83

1 84

3¼ 87¼

5¼ 93

2¾ 95¾

1½ 97¼

4¾ 102

3 105

1¾ 106¾

¾ 107½

1¼ 108¾

3 111¾

1 112¾

¾ 113½

2 115½

Brandon. Two miles beyond, on l,
Earl of Monrath.Ickburgh. On r, Lynford Hall, George
Nelthorpe, Esq.; West Tofts Hall, S.
P. Galweg, Esq.; and Buckenham
House, Lord Petre.Hilburgh. Near, on r, Bodney Hall,
inhabited by the Nuns of Montarges.
At Hilburgh, on r, John Mickle-
thwaite, Esq., and Rev. Earl Nelson.
Two miles beyond Hilburgh, and two
miles to the r, at South Pickenham,
Gen. White.Swaffham. About two miles south
west of Swaffham, at Cockley Cley,
I. R. Dashwood, Esq. Four miles
on r. of Swaffham, Nerton Hall, Wm.
Mason, Esq.Castle Acre. On l, West Acre Hall,
Anthony Hammond, Esq.; Narford
Hall, Brigg Fountaine, Esq.; and
Narborough Hall, S. Tyson, Esq. On
l. of Castle Acre, at West Acre, the
Ruins of the Abbey, Thos. Wm.
Coke, Esq.Weasenham. Within a mile, on l, Wea-
senham Hall, Mrs. Blackburn.Rainham Hall. Marquis of Towns-
hend.Fakenham. Near, on r, Norton Hall,
Lord Petre.Walsingham. On r, Walsingham Ab-
bey, H. L. Warner, Esq. Walsing-
ham is famous for the Ruins of a
Monastery.

ROADS measured from WHITECHAPEL CHURCH.

[261]

Warham Hall - - -	1	116½	Pattlesley Hill - - -	2½	105½
Lime Kiln - - -	1	117½	Road from Toft Trees -	2½	108½
* WELLS - - -	1	118½	l. to Swaffham 14½ m.; r. to		
			* FAKENHAM - - -	1½	109½
OR, (N. M.)			* WELLS, as in p. 260		
To Newton, Norfolk,			and the adjoining co-		
p. 260 - - -	—	97½	lumn - - -	9½	119½
About a mile farther, l. to			Warham Hall. Thomas William Coke,		
Wells by East Rudham			Esq.		
19½ m.; and to Faken-			Wells. On l, Holkham Hall and Park,		
ham by Weasenham 10½			Thos. Wm. Coke, Esq.		
r. to			East Lexham. Beyond, on r, Lexham		
West Lexham - - -	1½	98½	Hall, J. Hyde, Esq.		
East Lexham - - -	1	99½	Tittleshall. Beyond, on r, Goodwick		
Litcham - - -	1½	101½	Hall, Thos. Wm. Coke, Esq.		
r. to East Dereham 8½ m.					
Tittleshall, Windmill -	2	103½			

LONDON to HOLT, by NEWMARKET, BRANDON, WATTON,
and EAST DEREHAM, continued to CLEY, (N. M.)

* To BRANDON,			West Tofts Hall. On l, S. P. Galweg,		
Suffolk, p. 259 - -	—	78½	Esq.; and farther to the l, Lyndford		
r. to Lindford Lodges,			Hall, George Nelthorpe, Esq.		
Norfolk - - -	4	82½	Stanford. On l, Buskenham House,		
West Tofts Hall - -	1½	83½	Lord Petre.		
Stanford - - -	1½	85	Clermont Lodge. On l, Earl of Cler-		
Clermont Lodge - -	3	88	mont; on r, Merton Hall, Lord Wal-		
* WATTON - - -	2½	90½	singham.		
r. to Thetford 12 m.; and to			Shipton. On r, the Parsonage, Rev.		
Hingham 6½ m.			Mr. Bullock; and a mile and a half		
Shipdam - - -	4½	95½	to the r, Letton Hall, Theophilus		
Market Street - - -	½	96½	Gordon, Esq.		
Westfield Common -	1½	97½	Dereham. Near three quarters of a		
Lolly Moor - - -	1	98½	mile beyond, on r, Quebec House,		
* EAST DEREHAM	2	100½	Earl St. John; and about a mile		
l. to Swaffham 12 m.; r. to			to the l, Gressen Hall, John Hill,		
Norwich 16; and to			Esq.		
Reepham 10½			Elmham. On l, Elmham Hall, Rich.		
¼ m. beyond Dereham, l. to			Milles, Esq.; and farther to the l,		
Litcham 7½ m.			Elmham Park, Thomas William Coke,		
Direction Post - - -	2	102½	Esq.		
l. to Fakenham 10½ m.			Guist Bridge. On l, Sennowe Lodge,		
London to			Thos. Wodehouse, Esq. Two miles		
* FAKENHAM 113 m.			from Guist Bridge, on r, at Wood		
King's Head - - -	2½	105½	Norton, W. T. Harwood, Esq.		
r. to Reepham 7½ m.; l. to					
Litcham 7.					
Elmham - - -	¾	106			
Guist Bridge - - -	2½	108½			
Cross the Wensom river.					

262] ROADS measured from WHITECHAPEL CHURCH.

$\frac{1}{2}$ m. farther, r. to Foulsham						Melton Park. On r, Sir Edward Astley,
$2\frac{1}{2}$ m. London to						Bart.; on l, at Thursford, Thursford
FOULSHAM 111 m.						Hall, Sir Geo. Chadd, Bart.; and
Melton Park, end of -	$5\frac{1}{2}$	$113\frac{3}{4}$				Gunthorpe Hall, Charles Collyer,
$\frac{1}{2}$ m. farther, r. to Norwich						Esq. Quarter of a mile beyond Mel-
21 m.; l. to Walsingham						ton Park, and about a mile to the
$6\frac{1}{2}$.						r, Burgh Hall, James Henry Astley,
Thornage - - - -	$2\frac{3}{4}$	$116\frac{1}{2}$				Esq.
* HOLT - - - -	$2\frac{1}{4}$	$118\frac{3}{4}$				Holt. A mile beyond, on r, Holt
r. to Norwich $21\frac{1}{2}$ m.; to						Hall, — Tomlinson, Esq.; and a
North Walsham $16\frac{1}{2}$; to						mile farther, on l, Bayfield Hall, Mrs.
Cromer 10; l. to Faken-						Jodrel.
ham 12; to Wells $11\frac{1}{2}$;						
and to Blakeney $5\frac{1}{2}$.						
CLEY - - - -	$4\frac{1}{2}$	123				

LONDON to HOLT, by NEWMARKET, THETFORD, WATTON,
and EAST DEREHAM, (N. M.)

* To THETFORD ,						Frogs Hall. About a mile beyond, on
Norfolk, p. 257 - -	—	80				r, Wretham Park, Lord Paget. Three
Croxton - - - -	$2\frac{1}{2}$	$82\frac{1}{2}$				miles beyond Frogs Hall, and about
Frogs Hall - - - -	$2\frac{1}{2}$	$84\frac{1}{2}$				two miles to the l, Buckenham House,
Tottington - - - -	$3\frac{1}{2}$	$89\frac{1}{2}$				Lord Petre.
Merton Hall - - - -	$1\frac{1}{2}$	90				Merton Hall. On l, Lord Walsingham;
* WATTON - - - -	2	92				and farther to the l, Clermont Lodge,
* HOLT , as p. 261 and						Lord Clermont; on r, Thompson
above - - - -	28	120				Hall, Wm Tooke, Esq.

LONDON to CROMER, by NEWMARKET, BRANDON, WATTON,
and EAST DEREHAM, (N. M.)

* To EAST DERE-						Swanton Morley. On r, Elsing Hall,
HAM , Norfolk, p. 261	—	100 $\frac{3}{4}$				Mrs. Mary Green. A mile beyond
Swanton Morley,						Swanton Morley, on l, at Billingsford,
Windmill - - - -	$3\frac{1}{2}$	104				Billingsford Hall, R. Dutton, Esq.
Cross the Wensom river.						Bawdeswell. On r, Bawdeswell Hall,
Bawdeswell, Bell - -	$3\frac{1}{2}$	107 $\frac{1}{2}$				Richard Lloyd, Esq.
l. to Foulsham 3 m. Lon-						Reepham. Beyond, on r, Booton Hall,
don to						P. Elven, Esq.
FOULSHAM 110 $\frac{1}{2}$ m.						Sall Hall. Edward Hase, Esq.; and
r. to Norwich $13\frac{1}{2}$ m.						about two miles farther to the l,
$2\frac{1}{2}$ m. farther, l. to Foul-						Wood Dalling Hall, W. W. Bulmer,
sham $3\frac{1}{2}$ m.						Esq.; and about the same distance,
REEPHAM , or						at Heydon, Heydon Hall, W. W.
REPEHAM - - - -	4	111 $\frac{1}{2}$				Bulmer, Esq.
Beyond Reepham, l. to Cley						
by Sall and Wood Dalling						
$16\frac{1}{2}$ m.						
Sall Hall - - - -	$1\frac{1}{2}$	112 $\frac{1}{2}$				
l. to Holt by Heydon and						
Saxthorpe $10\frac{1}{2}$ m.; turn						
short on r. to						

Cawston - - - -	1½	114	Cawston. On r, Heveringland Hall, Wm. Fellowes, Esq.
l. to Holt 10½ m.; r. to Norwich 11.			Aylsham. About a mile beyond, on l, at Blickling, Blickling Park, Hon. William Asheton Harbord; and beyond it, Wolterton Park, Lord Walpole.
A mile farther, r. to Norwich 10½ m.; l. to Holt 10½.			Ingworth Mill. Two miles beyond, on r, Suffield Hall, Lord Suffield.
* AYLSHAM - - -	4½	118½	Hanworth Green. On l, Hanworth Park, Robert Lee Doughty, Esq.; on r, Gunton Hall, Hon. Wm. Asheton Harbord.
l. to Holt 11½ m.; r. to Norwich 11½; to Banningham Bridge 3½; thence to North Walsham 3½.			Routon Windmill. On l, Felbrigg, late Rt. Hon. Wm. Windham.
London to			Cromer. Near, on l, Cromer Hall, Geo. Windham, Esq. Cromer is noted for a Lobster fishery, and has a fine beach for bathing. The Church is a handsome pile, built about 1396, of flint and free-stone. The Tower is square, with an embattled top, rising 159 feet in height.
* NORTH WALSHAM			
125 m.			
Ingworth Mill - - -	1½	120	
Hanworth Green - - -	3½	123½	
Powder Hill - - -	1½	125	
r. to Routon ½ m.			
Routon Windmill - - -	2	127	
r. to Northrepps 2 m.			
CROMER - - - -	1½	128½	

LONDON to CROMER, by NORWICH and NORTH WALSHAM, (N. M.)

* To NORWICH,			Norwich. Between Norwich and Sprowston, on l, — Beever, Esq., — Suffield, Esq., J. Harvey, Esq.; and Catton Hall, J. Ives, Esq.
Norfolk, p. 259 - -	—	108½	Sprowston. On r, Sprowston Hall, J. Morse, Esq.; and Rackheath House, Edw. Stracey, Esq. A mile beyond Sprowston, on l, Sir Phil. Stephenson, Bart.; and Spixworth Park, Francis Longe, Esq.; on r, Beeston Hall, Sir John Micklethwaite, Bart.
Sprowston - - - -	2½	110½	Crostwick. On r, Wroxham Hall, Rev. D. Collyer. A mile and a half beyond Crostwick, on l, Belaugh Hall, Lady Durrant.
Crostwick, White Horse	2½	113½	Horstead Mill. On r, H. P. Watts, Esq.; and Coltishall Hall, C. Ives, Esq.; on l, Horstead Hall, W. Batchelor, Esq.
Cross Stone Beck.			Scottow Common. On l, Scottow Hall, Lady Durrant.
Horstead Mill - - -	2	115½	Westwick Hall. On r, J. B. Petre, Esq.; and farther to the r, Worstead Hall, Sir Geo. Brograve, Bart.
Scottow Common,			North Walsham. On r, — Ransom, Esq., and — Cooper, Esq. About three miles to the r. of North Walsham, Witton Park, Miss Ch. Laura Norris.
Three Horse Shoes -	2½	118	
At the 10th mile-stone, r.			
to Worstead 2½ m. London to			
WORSTEAD 120½ m.			
Westwick Hall Park -	1½	119½	
r. to Worstead 1½ m.; l. to Aylsham 6.			
* NORTH WALSHAM	3½	122½	
r. to Happisburgh 6½ m.; to Cromer by Trunch and South and Northrepps 9½; l. to Aylsham 6½.			

264] ROADS measured from WHITECHAPEL CHURCH.

Antingham - - - -	2½	125½	Antingham. On r. R. Baffield, Esq.;
<i>l. to Norwich by Felmingham</i>			on l. Suffield Hall, Lord Suffield;
<i>and Spixworth 15 m.</i>			and Gunton Hall, Hon. William
Thorpe Market - - -	2½	127¾	Asheton Harbord.
Routon Direction Post -	1½	129½	
CROMER - - - -	2½	131½	

Another Road to Cromer, by Norwich, (N. M.)

* To NORWICH,			Antingham - - - -	2	123½
Norfolk, p. 258 - -	—	108½	Here you join the road		
Catton Lodge - - -	2	110½	to Cromer by North Wal-		
Spixworth - - - -	2	112½	sham; see above.		
1½ m. farther, l. to Aylsham			CROMER, above - -	6½	130
6½ m.; r. to					
Maiden Bridge - - -	2	114½	Spixworth. On l, Spixworth Park,		
Skeyton, Black Horse -	4½	119	Francis Longe, Esq. Two miles be-		
r. to Worstead 4½ m.; l. to			yond Spixworth, on r, Frettenham,		
Aylsham 3½.			Lord Suffield; on l, Handford Hall,		
Felmingham, King's			— Wirrell, Esq.		
Head - - - -	2½	121½	Maiden Bridge. On r, of the 7th Mile-		
About ½ m. farther, l. to			stone, Horstead Hall, H. Batchelor,		
Aylsham 4½ m.; r. to			Esq.; on l, Stratton Hall, R. Marsham,		
North Walsham 2. Lon-			Esq.		
don to			On l, of the 9th Mile-stone, John Lub-		
* NORTH WALSHAM			bock, Esq.; and a little farther, on r,		
124 m.			Scottow Hall, Lady Durrant.		

LONDON to HOLT, by NORWICH and AYLSHAM, with
a Branch to CROMER, (N. M.)

* To NORWICH,			Horsham St. Faith's. On r, Spixworth
Norfolk, p. 258 - -	—	108½	Park, Francis Longe, Esq.; on l, John
Horsham St. Faith's -	3½	112	Day, Esq.
Newton St. Faith's -	1½	113½	Newton St. Faith's. Two miles beyond,
Hevingham - - - -	3½	117	on r, Stratton Hall, R. Marsham, Esq.
Marsham - - - -	¾	117¾	Hevingham. On r, Rippon Hall, Lord
* AYLSHAM - - - -	2	119¾	Anson.
r. to Worstead 7½ m.; to			Marsham. On r, Marsham Hall, J.
North Walsham 6½; thence			Dashwood, Esq.
to Cromer (as above) 9.			Blickling Park. Hon. Wm. Asheton
London to			Harbord. A mile beyond Blickling
CROMER 135½ m.			Park, on r, Wolterton Park, Lord
l. to Blickling, Church	1½	121	Walpole; on l, Oulton Hall, Coulson
Blickling Park, end of -	1¾	122¾	Bell, Esq.; and farther to the l, at
Saxthorpe - - - -	2¾	125½	Heydon, Heydon Hall, W. W. Bal-
l. to Causton 5 m.; and to			mer, Esq.
Walsingham 12½.			
Edgefield Green - -	2½	128	
* HOLT - - - -	3¾	131½	

LONDON to NORWICH, by ROMFORD, CHELMSFORD,
COLCHESTER and IPSWICH, MAIL COACH ROAD, (N. M.)

To Mile End, Middle-		
sex	- - - -	1
Bow, Church	- - -	1½ 2½
Cross the river Lea, and		
enter Essex.		
* Stratford, Essex	- -	1 3½
l. to Lowlayton and to		
Walthamstow; and a lit-		
tle farther, l. to Epping		
13½ m.; r. to West Ham ½		
m.; thence to East Ham 2;		
thence to Barking 1. Lon-		
don to		
Barking 7 m.		
Forward to		
* Ilford, Bridge	- -	3½ 6¾
Cross the Roding river.		
Chadwell, White Hart		
The Whalebone	- -	2½ 9
* ROMFORD, M. H.	- -	1 10
r. to Grays Thurrock 12½ m.		
Hare Street	- - -	1 12½
Brook Street	- - -	3¾ 16½
* BRENTWOOD,		
Chapel	- - -	1½ 18
r. to Tilbury Fort 16½ m.		
Shenfield	- - -	1 19
r. to Billericay 4½ m.		
Mountnessing Street	- -	2 21
* Ingatestone	- - -	2 23
Margretting Street	- -	2 25
r. to Maldon 12½ m.		
Stisted	- - -	1½ 26½
Widford	- - -	1 27½
Moulsham	- - -	¾ 28½
Cross the Can river.		
* CHELMSFORD	- -	¾ 29
In the middle of the town, l.		
to Chipping Ongar 10½;		
to Epping 17½; to Dun-		
mow 12½; and to Brain-		
tree 11½; r. to		
Springfield	- - -	1½ 30½

Stratford. Suatford House, Lord Hen-

niker.
Ilford. A mile before, on l, at a dis-

tance, see Wanstead House, the Prince
De Condé; Cranbrook, Robt. Raikes,
Esq.; Highlands, J. Currie, Esq.; and
Valentines, late Don. Cameron, Esq., on
r, at Barking, Bifrons, S. Ibbetson, Esq.

Romford. Two miles on l, Havering
Bower, Lady S. Burgess; Marshalls,
J. Barwis, Esq.; and Pettits, — Cor-
sellis, Esq. Beyond Romford, on l,
Gidea Hall, — — —; near two
miles farther to the l, Bedfords, John
Heaton, Esq.

Hare Street. On r, Hum. Repton, Esq.
the celebrated improver of grounds.
Beyond Hare Street, on r, Hare Hall,
late Mrs. Wallinger; and farther to r,
Breaks Place, — Quinsey, Esq.; be-
yond which is Hare Lodge, J. M. Graf-
ton, Esq. Near three miles beyond
Hare Street, on l, Dagnam Park, Sir
Richard Neave, Bart.

Brook Street. Near, on l, Weald Hall, Chr.
Tower, Esq.; and near it, Rocketts,
Earl St. Vincent; on r, Boyles, —
Wallis, Esq.; Rogers, J. Hirst, Esq.;
and Warley Place, S. Bonham, Esq.

Brentwood. On r, Wansey Common,
which commands a beautiful prospect.
Here are barracks lately built. On
the borders of the Common, Thorne-
don Hall, Lord Petre.

Shenfield. On l, Shenfield Place, R.
Heasley, Esq.

Mountnessing Street. Near, on l, Fitz-
water, Thomas Wright, Esq.; and be-
yond, on l, Thoby Priory, Cap. Gardner.

Ingatestone. Beyond, on l, Masonett,
Mrs. Conyers; and Hyde, Rev. Dr.
Disney.

Margretting Street. On l, Coppsfold Hall,
Mrs. Holden; and Whittle Park, C.
Nightingale, Esq.; on r, C. W. Syd-
ney, Esq., and C. Easton, Esq.

Stisted. On l, Hylands, — Long, Esq.
Moulsham. On r, Moulsham Hall, Sir
H. P. St. John Mildmay, Bart., now
pulled down.

Springfield. On l, Springfield Place, —
Brgrave, Esq.; and a little farther, on
r, Springfield Lyons, situated on a fine
eminence, Dow. Lady Waltham.

Boreham Street - -	3	33 $\frac{1}{4}$	Boreham Street. Near, on r, New
Hatfield Peverill - -	1 $\frac{3}{4}$	35	House, Wm. Walford, Esq.; on l,
Cross the Witham river.			New Hall, late Luttrell Olmuis, Esq.;
* WITHAM - - -	2 $\frac{3}{4}$	37 $\frac{3}{4}$	now a Nunnery.
r. to Maldon 5 $\frac{1}{2}$ m.; l. to			
Braintree $\frac{1}{4}$.			
Riven-Hall End - - -	1 $\frac{1}{2}$	39 $\frac{1}{4}$	Hatfield Peverill. On r, Hatfield Priory,
* Kelvedon - - - -	1 $\frac{3}{4}$	41	Peter Wright, Esq.; on l, Terling
l. to Coggeshall 3 m. Lon-			Place, J. H. Strutt, Esq.
don to			
COGGESHALL 44 m.			Witham. In the town, on r, Thomas
Cross the Blackwater river.			Kynaston, Esq. Here the present
Gore Pitt - - - -	1	42	Queen was lodged and entertained
4 m. farther, l. to Coggeshall			on her arrival in England from
4 m.			Mecklenburgh, by the late Lord Aber-
Stanway - - - - -	5 $\frac{1}{4}$	47 $\frac{1}{4}$	corn, who at that time possessed this
Lexden - - - - -	1 $\frac{3}{4}$	49	seat.
l. to Halstead 11 $\frac{1}{2}$ m.			
* COLCHESTER , r. o.	1 $\frac{3}{4}$	50 $\frac{3}{4}$	Wickham. On r, Wickham Hill, Rev.
The Obelisk - - - -	1 $\frac{1}{4}$	51	R. Porteus; on l, at Cheeping Hill,
Cross the Colne river.			Mrs. Western.
r. to Harwich 20 $\frac{1}{2}$ m.			
Stratford Bridge, centre	7 $\frac{1}{4}$	58 $\frac{1}{4}$	Riven Hall End. On r, Braxtead Lodge,
At the Bridge, r. to Dedham			late Peter Du Cane, Esq.; and Riven
1 m. London to			Hall Place, Rev. T. Western.
Dedham, Church, 59 $\frac{1}{4}$ m.			
Cross the Stour river, and			Kelvedon. On l, Fælix Hall, Charles
enter Suffolk.			Callis Western, Esq.
l. to Hadleigh Obelisk 6 $\frac{1}{4}$			
m.; thence to Bildeston,			Stanway. On r, Copford Hall, J. H.
r. o. 5 $\frac{1}{4}$. London to			Harrison, Esq.; and farther to the r,
* HADLEIGH , Suf-			Birch Hall, James Round, Esq.
folk, 64 $\frac{1}{2}$ m.			
London to			Colchester. Before, on l, see a White
BILDESTON , r. o.			House on a Hill, the Parsonage at
69 $\frac{3}{4}$ m.			Mile-end.
Cross Green, Suffolk -	4	62 $\frac{1}{4}$	Hadleigh. About two miles from Had-
* Copdock - - - - -	3	65 $\frac{1}{4}$	leigh, in the road to Bildeston, on r,
l. to Bramford 3 m.; thence			Semer Lodge, G. Archer, Esq.
to Great Blakenham 3;			
thence to Needham 3 $\frac{1}{4}$;			Copdock. On l, Hintlesham Hall, Rich.
thence to Stow Market 3 $\frac{1}{2}$.			Savage Lloyd, Esq.
London to			
NEEDHAM 74 $\frac{1}{2}$ m.			Ipswich. Before, at the second Mile-
London to			stone, on l, Chantry, Chas. Streyn-
* STOW MARKET			som Collinson, Esq.
78 m.			
Hadleigh Guide Post -	3 $\frac{1}{4}$	68 $\frac{1}{2}$	Claydon. A mile beyond, on r, Shrub-
Cross the Orwell river.			land Hall, W. Middleton, Esq. Five
* IPSWICH , Stones End	$\frac{1}{2}$	69	miles beyond Claydon, on r, Crowfield
r. to Saxmundham 20 $\frac{1}{2}$ m.			Hall, Sir W. Middleton, Bart.
l. to Claydon - - - -	3 $\frac{1}{2}$	72 $\frac{1}{2}$	

ROADS measured from WHITECHAPEL CHURCH.

[267]

l. to Needham 5 m.; thence to Stow Market 3½. London to			Titshall Green, Windmill - - - - -	2½	96½
NEEDHAM 77½ m.			Stratton St Mary - - -	4	100½
London to			Stratton St. Michael, Snapper Lane - - -	1	101½
* STOW MARKET			Bird in Hand - - -	1½	102½
81 m.			Newton Flotman - - -	1½	104½
Coddenham Bridge - - -	2½	75½	Harford Bridge, r. g. -	4½	109½
* Stowham Pye - - -	4½	79½	l. to New Buckenham 13½ m.		
½ m. farther, r. to Debenham by Mickfield 3 m.			Cross the river Yare.		
London to			Entrance of Norwich, near the Hospital, l. to Wymondham 8½ m.		
DEBENHAM 83 m.			* NORWICH, Market		
Brockford Street, Griffen	4	83½	Place - - - - -	2½	111
r. to Eye by Thorndon 5½ m.					
London to					
EYE 89 m.					
* Thwaite - - - - -	¾	84½			
Stoke - - - - -	1½	86	Stoke. Beyond, on l, Thornham Hall, Dow. Duchess of Chandos.		
Old Black Bull - - -	¾	86½	Yasley. On r, Broome Hall, Marquis Cornwallis; and farther to the r, Hoxne Hall, Thos. Maynard, Esq.		
At the 4th mile-stone from Brockford, r. to Eye 2 m.			The Scole Inn is much admired for fine carved work, and images as large as life. A mile and a half beyond Scole Inn, on l, Thelton Hall, Thomas Havers, Esq.		
London to			Titshall Green. On r, Wm. Bonne, Esq.		
EYE 89½ m.			Newton Flotman. On r, Shottesham Park, Robert Fellowes, Esq. Three miles beyond Newton Flotman, on r, Dunston Hall, Mrs. Long; and a mile farther, on l, Mangreen Hall, Miss Churchman.		
Yasley - - - - -	1½	88			
1½ m. farther, r. to Eye 1½ m.; 2½ m. from Yasley, l. to Botesdale 6.					
The Waveney River - - -	3½	91½			
Cross the Waveney river, and enter Norfolk.					
* Scole Inn, or Osmundeston, Norfolk - - -	½	91½			
r. to Harleston 7 m.; l. to Diss 2½. London to					
* DISS 94½ m.					
Dickleburgh, Windmill - - - - -	2½	94½			

LONDON to TILBURY FORT, by ROMFORD, (N. M.)

* To ROMFORD,			Hornchurch. About a mile on l, Nelms, J. Yeldham, Esq.		
Essex, p. 265 - - -	—	11½	Upminster. New Place, Sir James Esdaile; and a mile beyond it, Cranham Hall, late Gen. Oglethorpe.		
In the middle of the town, r. to			Corbet's Tye. Near, on r, Great Gains, Peter Esdaile, Esq.; and Hackton Hill, J. Baker, Esq. A mile beyond Corbet's Tye, on l, Stubbers, Wm. Russell, Esq.		
Hornchurch, P. O. - - -	2½	14			
Upminster, P. O. - - -	1½	15½			
r. to Corbet's Tye, P. O.	1	16½			
½ m. farther, l. to North Ockendon, P. O. 1 m; thence to South Ockendon 1½; or, r. to					

South Ockendon, P. O. $\frac{1}{2}$ m. before Stifford, r. to London through Dagen- ham 20 $\frac{1}{2}$ m.	3 $\frac{1}{2}$	19 $\frac{1}{2}$	Aveley, P. O. <i>Crown and Cushion</i> - - -	1 $\frac{1}{2}$	18 $\frac{1}{2}$
Stifford, P. O. <i>Dog and Partridge</i> - - -	2	21 $\frac{1}{2}$	r. to Purfleet 1 $\frac{1}{2}$ m. Forward to Stifford, P. O. <i>Dog and Partridge</i> - - -	2 $\frac{1}{2}$	20 $\frac{1}{2}$
Forward to Horndon on the Hill 5 $\frac{1}{2}$ m.; r. to			Tilbury Fort, as in the adjoining column -	6 $\frac{1}{2}$	27 $\frac{1}{2}$
Road to Grays Thurrock London to Grays Thurrock 2 $\frac{1}{2}$ m.	2	23 $\frac{1}{2}$	OR, To Wennington, P. O. <i>Crown and Cushion</i>	-	16 $\frac{1}{2}$
Little Thurrock - -	1	24 $\frac{1}{2}$	Forward to		
Chadwell, T. G. - -	1 $\frac{1}{2}$	26 $\frac{1}{2}$	Purfleet - - - - -	1 $\frac{1}{2}$	18
Forward to Horndon on the Hill; r. to			Stone House - - - -	2	20
West Tilbury, T. G. -	$\frac{1}{2}$	26 $\frac{1}{2}$	Road to Grays Thurrock	1 $\frac{1}{2}$	21 $\frac{1}{2}$
Tilbury Fort, <i>Ferry House</i> - - - - -	1 $\frac{1}{2}$	28 $\frac{1}{2}$	Tilbury Fort, as in the adjoining column -	4 $\frac{1}{2}$	26 $\frac{1}{2}$
OR, To The Whalebone, Essex, p. 265	-	10	South Ockendon. Between South Oc- kendon and Stifford, on r, Bell House, Sir Thos. Lennard, Bart.; on l, Ford Place, Zach. Batton, Esq.		
Forward to Romford 1 $\frac{1}{2}$ m. Turn short on the r, and at the 11th mile-stone keep to the r. to			West Tilbury. The Parsonage, Rev. Sir Adam Gordon, Bart.		
Dagenham, P. O. <i>Bull -</i>	2 $\frac{1}{2}$	12 $\frac{1}{2}$	Tilbury Fort was planned by Sir Martin Beckman, chief engineer to Charles II.; it was intended to be a pentagon, but the bastion next the water was never built. Here is likewise a high Tower, called the Block House, said to have been built in the reign of Queen Elizabeth.		
Rainham, P. O. <i>Phoenix</i>	2 $\frac{1}{2}$	15			
Wennington, P. O. <i>Crown and Cushion</i> -	2 $\frac{1}{2}$	16 $\frac{1}{2}$			
Forward to Purfleet 1 $\frac{1}{2}$ m. London to Purfleet 18. A little before Aveley, at the 18th mile-stone, l. to Horn- church; r. to					

LONDON to ROCHFORD, continued to GREAT WAKE-
RING, with a Branch to SOUTH END.

To Shenfield, Essex, p. 265 - - -	-	19	Hockley - - - -	2 $\frac{1}{2}$	36
l. to Chelmsford 10 m.; r. to			* ROCHFORD - - -	3 $\frac{1}{2}$	39 $\frac{1}{2}$
* BILLERICAY - - -	4 $\frac{1}{2}$	23 $\frac{1}{2}$	Sutton - - - - -	1 $\frac{1}{2}$	41
South Green - - -	1	24 $\frac{1}{2}$	Near South Church, r. to		
Cray Hill - - - -	2 $\frac{1}{2}$	26 $\frac{1}{2}$	South End $\frac{1}{2}$ m. Lon- don to		
Wickford - - - -	2 $\frac{1}{2}$	29	South End 41 $\frac{1}{2}$ m.		
Raleigh - - - - -	4 $\frac{1}{2}$	33 $\frac{1}{2}$	South Church - - -	3 $\frac{1}{2}$	44 $\frac{1}{2}$
r. to South End 8 $\frac{1}{2}$ m.; l. to			North Shoebury - - -	1 $\frac{1}{2}$	46
			Great Wakering - - -	1 $\frac{1}{2}$	47 $\frac{1}{2}$

LONDON to SOUTH END, (N. M.)

To Aveley, P. O. p. 268	—	18½	Milton Hall - - -	2	42
Stifford, P. O. <i>Dog and Partridge</i> - - -	2½	20½	South End - - -	¾	42½
Or, to Stifford (p. 268) 2¼ m.			OR,		
r. to Grays Thurrock 2½ m.			To Raleigh, Essex,		
Baker's Street, T. G. -	2½	23½	p. 268 - - -	—	33½
r. to Chadwell 2 m.			r. to Swan's Green -	1½	35
Orsett, P. O. - - -	¾	24	Hadleigh - - -	1½	36½
* Horndon on the Hill, P. O. - - -	2	26	South End, as above -	5	41½
l. to Brentwood 9¼ m.; to Billericay 8.			Aveley. Before, on l, the Gate to Bell House, Sir Thomas Lennard, Bart. and about a mile farther, on l, the House.		
Stanford-le-Hope, T. G. r. to East Tilbury 3½ m. and to Tilbury Fort 5.	¾	26¾	Stifford. Before, on l, Ford Place, Zac. Button, Esq. At Stifford, on l, — Oliphant, Esq.		
l. to Stanford-le-Hope -	1	27½	Orsett. Richard Baker, Esq.		
Vange - - - - -	3½	31	Hadleigh. Hadleigh Hall, late H. Wigham, Esq.		
Pitsey Mill - - - -	2½	33½	Leigh is a small sea-port, opposite the eastern extremity of Canvey Island and is noted for its Oyster Fishery.		
Hadleigh - - - - -	4½	37½	South End is a noted Bathing place.		
Leigh Green - - - -	1	38½			
Leigh Elm - - - - -	1½	40			
r. to Leigh ¼ m. London to					
LEIGH 40½ m.					
Half a mile before Milton Hall, l. to Prittlewell ¼ m.					

LONDON to MALDON, continued to BRADWELL.

To Margretting Street, Essex, p. 265 - - -	—	25	Gallywood Common. On l, Moulsham Hall, Sir H. P. St. John Milham, Bart., now pulled down.		
Gallywood Common -	2	27			
Great Baddow - - -	2½	29½	Great Baddow. James Watson Hull, Esq.		
Danbury - - - - -	3½	32½	Danbury. Danbury Place, Lewis Disney Fytche, Esq.		
Runsells - - - - -	1½	34	Burnham. A ferry (Cricksey Ferry) to take passengers and carriages to the Rochford Hundred; whence is a pleasant ride of about seven miles to Rochford. Here is a ferry also to Foulness Island.		
* MALDON - - - - -	3½	37½			
Snoreham - - - - -	5	42½			
r. to Althorne 2½ m.; thence to Southminster 3; and from Althorne to Burnham 3½. London to Southminster 48 m.					
London to Burnham 48½ m.					
l. to Steeple - - - -	4	46½			
1½ m. farther, r. to St. Lawrence ¼ m.; thence to Tiltingham 2. London to					

Welnetham, T. G. - - -	2 $\frac{1}{2}$	68 $\frac{1}{2}$	Welnetham. Beyond, on r, Rushbrook Hall, Sir Charles Davers, Bart.
$\frac{1}{4}$ m. before Bury St. Edmund's, r. to Stow Market 13 $\frac{1}{2}$ m.			
* BURY ST. EDMUND'S - - -	2 $\frac{1}{2}$	71	Bury St. Edmund's. Near, on l, Hardwick House, Sir Thos. G. Cullum, Bart.; and farther to the l, Ickworth Lodge, Earl of Bristol.
r. to Ickworth 6 $\frac{1}{2}$ m.; l. to Newmarket 14 m.			
Fornham St. Martin - - -	2	73	Fornham St. Martin. On l, B. Howard, Esq.; and farther to the l, Hengrave, —.
Ingham - - - - -	2 $\frac{1}{2}$	75 $\frac{1}{2}$	Ingham. On l, Culford, Marquis of Cornwallis; on r, Ampton Park, Lady Calthorpe; and Livermere Hall, Nath. Lee Acton, Esq.
Rymer House - - - -	3 $\frac{3}{4}$	79 $\frac{1}{4}$	
r. to Ickworth 5 $\frac{1}{2}$ m.; l. to Brandon 8.			
Barnham - - - - -	2	81 $\frac{1}{4}$	Barnham. On r, Euston Hall, Duke of Grafton.
Cross the Little Ouse river, and enter Norfolk.			
* THETFORD, Norf. l. to Watton and Holt, as p. 262.	2	83 $\frac{1}{4}$	
* NORWICH, as p. 257 and 258 - - - -	28 $\frac{1}{2}$	111 $\frac{3}{4}$	

LONDON to NORWICH, by CHELMSFORD, BRAINTREE, SUDBURY, BURY ST. EDMUND'S, IXWORTH, and SCOLE INN.

* To BURY ST. EDMUND'S, Suffolk, above - - - - -	—	71	* Scole Inn, or Osmondston, Norfolk $\frac{1}{2}$ 93
Barton - - - - -	2 $\frac{3}{4}$	73 $\frac{3}{4}$	* NORWICH, p. 267 19 $\frac{1}{4}$ 112 $\frac{1}{4}$
IXWORTH - - - - -	3 $\frac{3}{4}$	77 $\frac{1}{2}$	Barton. On l, Barton Hall, Sir Charles Bunbury, Bart.
Stanton - - - - -	3	80 $\frac{1}{2}$	Ickworth. On r, Langham Hall, Sir P. Blake, Bart.
* BOTESDALE - - -	5 $\frac{1}{4}$	85 $\frac{3}{4}$	Botesdale. On l, Redgrave Hall, Adm. Wilson.
2 $\frac{1}{4}$ m. farther, l. to Palgrave 2 m.; thence cross the Wavenay river, to Diss, Norfolk, l. London to			Palgrave. Charles Harrison, Esq.
* DISS, Norfolk, 91 $\frac{1}{2}$ m.			Diss is seated on the left bank of the Waveney river, on the side of a hill; and at the west end of the town is a large muddy Lake, abounding with Eels. Here are manufactures of Sail-Cloth, Linen Cloth, Hose, and Stays. The streets are wide, and well paved.
Sturston - - - - -	5 $\frac{1}{2}$	91 $\frac{1}{4}$	
$\frac{1}{2}$ m. farther, you join the road to Scole Inn, from Ipswich. See p. 267.			
The Waveney River -	1 $\frac{1}{2}$	92 $\frac{3}{4}$	
Cross the river, and enter Norfolk.			

LONDON to HAVERHILL.

To High Garret, Essex, p. 270 - - - - -	—	43	Gosfield. On r, J. G. Sparrow, Esq.; on l, Gosfield Hall, Marquis of Buckingham.
r. to Sudbury by Halstead 11 $\frac{1}{2}$ m.; l. to			
Gosfield - - - - -	1 $\frac{3}{4}$	44 $\frac{3}{4}$	

272] ROADS measured from WHITECHAPEL CHURCH.

Swanstreet - - -	2½	47½	Sibble Hedingham. On r, at Castle
r. to Halstead 3½ m.			Hedingham, the Castle, Lewis Ma-
* Sibble Hedingham -	½	47½	jendie, Esq. The Earls of Oxford
r. to Castle Hedingham 1			resided at the old castle; and here the
m.; thence to the Com-			favourite General of Henry VII. en-
passes 2½; thence to Bul-			tertained his royal master in a mag-
mer Tye 3; thence to			nificent manner.
Sudbury, p. 270, 2½.			
London to			
* SUDBURY, Suffolk,			Clare. Clare Priory, William Matthew,
56½ m.			Esq.
l. to Great Yeldham -	3	50½	Baythorn End. Near, on r, Baythorn
r. to Tilbury 1 m.; thence to			Park, G. Pike, Esq.; and near three
Ovington 2; thence, cross			miles to the l, Moyns, G. Gent, Esq.;
the Stour river, to Clare			farther to the l, Bower Hall, — Ste-
2. London to			phens, Esq.
CLARE, Suffolk, 55½ m.			Sturmer. Near the Church, R. P.
Ridgewell - - - -	2½	53½	Todd, Esq.
Baythorn End - - -	2	55½	
Sturmer - - - -	2	57½	
* HAVERHILL, Suffolk	1½	58½	

LONDON to DISS, by SUDBURY, STOW MARKET, and MENDLESHAM, continued to NEW BUCKENHAM and ATTLEBOROUGH.

* To SUDBURY,			From Attleborough reads branch
Suffolk, p. 270 - ,		54½	on r. to Norwich 14½ m.; l. to Thet-
Chilton Park - - -	2	56½	ford 14, see p. 257. Forward to Hing-
1½ m. farther, l. to Laven-			ham 5½, thence to East Dereham 8½,
ham 3 m. London to			thence to Aylsham, &c. see p. 262
LAVENHAM 60½ m.			and 263; to Holt, &c. see p. 264.
Little Waldingfield -	2	58½	Chiltn Park. J. Addison, Esq. Be-
1½ m. farther, r. to Bilde-			tween Chilton Park and Little Wal-
ston 3½ m. London to			dington, on l, Acton Place, late
BILDESTON 63½ m.			William Jennens, Esq.; and Holbrook
Brent Illeigh - - -	2½	61	Hall, J. Hammer, Esq.
Kettlebastone - - -	1½	62½	Lavenham. The Church is worthy the
Hitcham - - - -	1	63½	attention of a traveller.
Cross Green - - -	1½	65	Brent Illeigh. On r, at Mildon, M.
Hoistead Green - -	1½	66½	Burton, Esq.; and at Chedworth, —
Great Finborough -	1	67½	Pocklington, Esq.
* STOW MARKET -	2	69½	Hitcham. On l, Brettenham Hall,
r. to Needham 3½ m.; l.			Great Finborough. Finborough Hall,
to Bury St. Edmund's			Roger Pettitward, Esq.
14½.			Mendlesham. Within two miles on l,
Thorney Green - -	1½	71	Gipping Hall, Edm. Tyrrell, Esq.
Mendlesham - - -	5	76	Yaxley. Beyond, on r, Broome Hall,
Brockford Street, Griffin	1	77	Marquis Cornwallis; and farther to
Yaxley, p. 267 - -	4½	81½	the r, Hoxne Hall, Thomas Maynard,
			Esq.

Roads measured from WHITECHAPEL CHURCH.

[273]

1½ m. farther, l. to			r. to New Buckenham ½ m.;		
Sturston - - - - -	2½	84	thence to Norwich 15½.		
l. to Botesdale 5½ m.; r. to			London to		
Scole Inn 1½ m.			NEW BUCKENHAM		
Cross the Waveney river,			93½ m.		
and enter Norfolk.			London to		
Diss Common, Wind-			* NORWICH 108½ m.		
mill, Norfolk - - -	1	85	Old Buckenham - - -	1¾	95
* DISS - - - - -	1	86	* ATTLEBOROUGH	3	98
r. to Scole Inn 2½ m.; l. to					
New Buckenham by Loph-					
ham 12.					
Shelfanger - - - - -	2½	88½	Diss. Beyond, a mile and a half to the		
Winfarthing - - - -	1½	89½	l, John Frere, Esq.		
Winfarthing Pond - -	1½	91	Buckenham. Between New and Old		
Haugh Farm - - - - -	1½	92½	Buckenham, on r, St. Andrew's Hall,		
New Buckenham			Miss Head.		
Windmill - - - - -	¾	93½			

LONDON to NEW BUCKENHAM, by SUDBURY, BURY ST. EDMUND'S and BOTESDALE.

* To BOTESDALE,					
Suffolk, p. 271 - - -	—	85½			
l. to Redgrave - - - -	1¾	87½	Botesdale. Between Botesdale and Red-		
Before Lopham Ford Gate,			grave, on r, Redgrave Hall, Adm.		
l. to Garboldisham 2½ m.;			Wilson.		
to Harting 6½.					
Lopham Ford Gate - -	¾	88½	South Lopham. Two miles and a half		
Cross the Waveney river,			on l, at Garboldisham, — Scott, Esq.		
and enter Norfolk.					
South Lopham, Norfolk	1¾	90	Kenninghall. Beyond, on l, Quidden-		
r. to Diss 4½ m.			ham Hall, Col. Lovlace.		
North Lopham - - - -	¾	90½			
Kenninghall - - - - -	2½	93			
NEW BUCKENHAM	4½	97½			

LONDON to NEYLAND.

* To COLCHESTER,			Mile End. The Parsonage, a white		
Essex, p. 266 - - -	—	51	House.		
Mile End - - - - -	1	52	Great Horkesley. On r, Horkesley		
The Causeway - - - -	2½	54½	Park, Mrs. Gibbs.		
Great Horkesley - - -	½	55	Neyland. On r, Tendring Hall, Lady		
Cross the river Stour, and			Rowley.		
enter Suffolk.					
* NEYLAND, Suffolk	2	57			

LONDON to ST. OSYTH.

* To COLCHESTER, Essex, p. 266 - -	—	51	<i>Wivenhoe.</i> On Wivenhoe Heath, Wivenhoe Park, Major Slater Rebow.
Greenstead - - -	1	52	At Wivenhoe, Wivenhoe Hall, N. Corsellis, Esq., and the famous Oyster beds, producing what are called Colchester Oysters.
<i>A mile farther, r. to Wivenhoe 2 m. London to Wivenhoe 55 m.</i>			
l. to Elmstead Market	3	55	<i>Frating.</i> Between Frating and St. Osyth,
Frating - - - -	2	57	on r, M. Dorrien Magens, Esq.
St. Osyth - - - -	5	62	<i>St. Osyth.</i> The Priory, F. Nassau, Esq.

LONDON to HARWICH.

* To COLCHESTER, Essex, p. 266 - -	—	51	<i>Mistley Thorn.</i> On r, Mistley Hall,
Ardleigh - - - -	4½	55½	Francis Hale Rigby, Esq. Mistley
Wignell Street - - -	2½	58½	Thorn takes its name from a large thorn, now destroyed.
<i>½ m. farther, l. to Manningtree 1 m.; thence to Mistley Thorn ½ m.; and to Harwich, as below. London to</i>			
* MANNINGTREE 60 m.			<i>Ramsey.</i> On l, Michaelstow Hall, Lewis Peak Garland, Esq.
Or, forward to			<i>Harwich</i> is situated at the mouths of the Stour and Orwell rivers, and is defended by Landguard Fort, on the Suffolk side of the Orwell river; it has a capacious Harbour and Dockyard, and is the station of the Packet Boats which sail to Holland, &c. &c.
* Mistley Thorn - -	2½	60½	
Bradfield - - - -	2½	63	
Ramsey Street - - -	4½	67½	
Ramsey - - - -	½	68½	
Dover Court - - -	1½	69½	
* HARWICH - - - -	2	71½	

LONDON to IPSWICH, by ROMFORD, CHELMSFORD, and COLCHESTER, MAIL COACH ROAD, continued by a Mail Coach from IPSWICH to YARMOUTH, through WOODBRIDGE, SAXMUNDHAM, and LOWESTOFT.

* To IPSWICH, Suffolk, p. 266 - - -	—	69	<i>Ipswich.</i> On l, Rev. Dr. Fonnereau. Beyond Ipswich, on l, Red House, M. Edgar, Esq. On r. of Ipswich, at Nacton, Orwell Park, Earl of Beverley; and on the opposite bank of the Orwell river, at Woolverston, Woolverston Hall, Charles Berners, Esq.
Kesgrave - - - -	3½	72½	<i>Kesgrave.</i> Beyond, on l, G. Thomas, Esq.
Martlesham - - - -	2½	76	<i>Woodbridge.</i> The Priory, an ancient brick House, south of the Church, Capt. Carthew.
* WOODBRIDGE - -	1½	76½	<i>Melton.</i> On r, leaving the town, C.
Melton, T. G. - - -	1½	78½	
<i>r. to Orford 11 m.</i>			

Ufford Street - - -	1½	79½	* YARMOUTH, Mar-	
Petistree - - -	1½	80½	ket Cross, Norfolk -	¼ 124
* Wickham Market -	¾	81½		
Cross the river Deben.			Rissow, Esq. Beyond Melton, on l,	
l. to Hatchetsen 2½ m.;			Bredfield House, — Jenny, Esq.	
thence to Framlingham 3½.			Ufford. Near, on r, — Ruding, Esq.	
London to			Petistree. On r, Loudham Hall, Jacob	
FRAMLINGHAM 87½			Whitbread, Esq.; and near it, the	
m.			remains of Campsey Nunnery. Two	
Glenham - - - -	3	84½	miles on r, Rendlesham House, Lord	
Stratford St. Andrew -	1½	86½	Rendlesham.	
Cross the river Alde.			Wickham. On l, at Easton, Easton	
Farnham - - - -	½	86½	Hall, Earl of Rochford. A mile	
r. to Snape 2½ m.; thence			beyond Wickham, on r, — Sheppard,	
to Aldborough 5. Lon-			Esq.	
don to			Glenham. Beyond, on r, Glenham	
ALDBOROUGH 94			Hall, Dudley North, Esq.	
m.			Farnham. On l, — Wayth, Esq. A	
1½ m. from Farnham, r. to			mile beyond Farnham, on l, Benhall	
Aldborough 6½ m.			Lodge, G. Mackay, Esq.	
* SAXMUNDHAM -	2½	89½	Saxmundham. Near, on r, Charles	
Kelsale - - - -	1½	90½	Long, Esq. Beyond Saxmundham,	
* Yoxford - - - -	3	93½	on l, E. Fuller, Esq.	
r. to Darsham 2 m.; thence			Kelsale. A mile beyond, on l, T. Trus-	
to Dunwich 4. London			son, Esq.	
to			Yoxford. On r, — Crowfoot, Esq.;	
Dunwich 99½ m.			on l, Yoxford Grove, D. E. Davy,	
2 m. beyond Yoxford, l. to			Esq. Cockfield Hall, Sir John Blois,	
Norwich by Bungay 27½			Bart., and — Staunton, Esq. About	
m.			three miles to the l. of Yoxford, He-	
Blythburgh - - - -	5½	99½	veningham Hall, Lord Huntingfield.	
Cross the Blythe river.			A mile beyond Yoxford, on r, Dar-	
At the T. G., l. to Beccles			sham Hall, Lord Rous. Between	
9½ m.; a little farther, r.			two and three miles from Yoxford, on	
to Southwold 4½. Lon-			l, Thorington Hall, G. Golding, Esq.	
don to			Blythburgh. Two miles beyond, on l,	
SOUTHWOLD 105 m.			Henham Park, Lord Rous.	
* Wangford - - - -	3	102½	Wangford. Beyond, on l, — Main-	
* Wrentham - - - -	3½	106	waring, Esq.	
Benacre, T. G. - - -	1½	107½	Wrentham. On l, Wrentham Hall, —	
Kessingland - - - -	1½	109½	Brewster, Esq.; and near two miles	
Pakefield - - - -	3	112½	farther to the l, Souterley House, Miles	
l. to Kirkley, Church -	½	112½	Barne, Esq. A mile beyond Wren-	
* LOWESTOFT - - -	1½	114	tham, on r, Benacre Park, Sir Thos.	
Hopton, T. G. - - -	4½	118½	Gooch, Bart.	
Gorleston - - - -	3½	121½	Benacre, T. G. On l, Weston, — Saw-	
South Town - - - -	1	122½	bridge, Esq.	
l. to Beccles 13½ m.			Lowestoft. Beyond, Gunton Hall, —	
Yarmouth Bridge - -	1	123½	Montague, Esq.; on l, High House,	
Cross the river Yare, and			Thos. Anguish, Esq.	
enter Norfolk.			Hopton. Near, on l, Somerlton Hall,	
			Sir Thos. Allen, Bart. A mile be-	
			yond Hopton, on l, Hoblan Hall, —	
			Fowler, Esq.; and farther to the l,	
			Broceston Hall, Mrs. Le Grys.	

LONDON to YARMOUTH, by SOOLE INN, BUNGAY,
and BECCLES.

* To Soole Inn, <i>Norfolk</i> , p. 267 - - -	—	91 $\frac{1}{2}$	Fritton, <i>Suffolk</i> - -	$\frac{3}{4}$ 120
l. to <i>Norwich</i> 19 $\frac{1}{2}$ m.; r. to <i>Billingford Common</i> , <i>Windmill</i> - - -	1	92 $\frac{3}{4}$	South Town - - -	5 $\frac{1}{4}$ 125 $\frac{1}{4}$
Thorpe Abbots - - -	1 $\frac{1}{2}$	94	Here you join the road to Yarmouth by Lowestoft; see p. 275.	
Brockdish Street - - -	1 $\frac{1}{2}$	95 $\frac{1}{4}$	Yarmouth Bridge - -	1 126 $\frac{1}{4}$
Needham, end of - - -	1 $\frac{1}{2}$	97 $\frac{1}{2}$	Cross the Yare river.	
HARLESTON - - -	1 $\frac{1}{2}$	98 $\frac{1}{2}$	* YARMOUTH, <i>Market Cross, Norfolk</i> -	$\frac{1}{4}$ 126 $\frac{1}{2}$
Reddenhall - - -	1 $\frac{1}{2}$	100 $\frac{1}{4}$		
Wattle Wortwell - -	1 $\frac{1}{2}$	101	Brockdish Street. On l, J. Dell, Esq.	
Dove Alehouse - - -	1	102	Reddenhall. On l, Gaudy Hall, Rev. Mr. Holmes.	
Buck Alehouse - - -	2	104	Dove Alehouse. On r, Flixton Hall, Alex. Adair, Esq.	
Earsham - - -	1 $\frac{1}{2}$	105 $\frac{1}{4}$	Earsham: On l, Earsham House, Joseph Windham, Esq.	
Cross the Waveney river.			Bungay. Two miles on l, Ditchingham Park, J. Bedingfield, Esq.; and Hedenham Park, Charles Garney, Esq.; Broom Place, V. Eyre, Esq.; and Broom Hall, Mrs. Fowles.	
* BUNGAY, <i>Suffolk</i> -	1	106 $\frac{1}{4}$	Gillingham All Saints. On r, Gillingham Hall, — Schutz, Esq.; on l, Geldestone Hall, Thomas Kerrick, Esq.	
l. to <i>Norwich</i> 14 m.; and to <i>Loddon</i> 6 $\frac{1}{2}$. London to			Toft Monks. On l, Ravensingham Hall, Sir Edmund Bacon, Bart.	
Loddon 112 $\frac{1}{2}$ m.			St. Olave's Bridge. Near, the ruins of Herringfleet Abbey; and Herringfleet Hall, A. Merry, Esq.	
Mettingham - - -	1 $\frac{1}{2}$	108	Fritton. On r, Fritton Hall, S. Palmer, Esq. A mile and three quarters on r, Somerlton Hall, Sir Thomas Allen, Bart.	
Shipmeadow - - -	1 $\frac{1}{2}$	109 $\frac{1}{4}$		
Barsham - - -	1	110 $\frac{1}{4}$		
* BECCLES - - -	1 $\frac{1}{2}$	111 $\frac{3}{4}$		
r. to <i>Lowestoft, Yarmouth, and Blythburgh</i> .				
l, cross the Waveney river to				
Gillingham All Saints, <i>Norfolk</i> - - -	1 $\frac{1}{2}$	113 $\frac{1}{4}$		
l. to <i>Norwich</i> by <i>Loddon</i> 16 $\frac{1}{2}$ m.				
Toft Monks, <i>White Lion Alehouse</i> - -	2 $\frac{1}{2}$	115 $\frac{1}{2}$		
Hadiscoe - - -	1 $\frac{1}{2}$	117		
St. Olave's Bridge - -	2 $\frac{1}{2}$	119 $\frac{1}{4}$		
Cross the Waveney river.				

LONDON to YARMOUTH, by SAXMUNDHAM, BLYTHBURGH,
and BECCLES.

To Blythburgh, <i>Suffolk</i> , p. 275 - - -	—	99 $\frac{1}{4}$	Blythburgh is an ancient place, and had formerly a market, but it is now an inconsiderable village.
Cross the Blythe river.			
At the T. O., r. to Yarmouth by <i>Lowestoft</i> 24 m.; l. to			

Bulchamp - - - -	1	100 $\frac{1}{4}$	Henham Park. On r, Lord Rous.
Henham Park, end of -	1 $\frac{3}{4}$	102	Brampton. On l, Brampton Hall, Rev.
Brampton - - - -	2 $\frac{1}{4}$	104 $\frac{1}{2}$	N. T. Orgill.
Shaddingfield - - -	$\frac{3}{4}$	105 $\frac{1}{4}$	Shaddingfield. On r, Sotterley House,
Weston - - - -	1 $\frac{3}{4}$	107	Miles Barne, Esq.
* BECCLES - - - -	2 $\frac{1}{4}$	109 $\frac{1}{4}$	Weston. On l, Weston Hall, W. Wood-
* YARMOUTH, Nor-			ley, Esq.
folk, p. 276 - - -	14 $\frac{3}{4}$	124	

LONDON to BUNGAY, by SAXMUNDHAM and HALESWORTH'
continued to NORWICH.

* To Yoxford, Suffolk, p. 275 - - - -	—	93 $\frac{3}{4}$	Trowse, T. G. - - -	1 $\frac{1}{4}$	122
2 m. farther, r. to Yarmouth by Lowestoft 28 $\frac{1}{4}$ m.; l. to			* NORWICH, Market Place - - - -	1 $\frac{1}{4}$	123 $\frac{1}{4}$
Bramfield - - - -	4 $\frac{1}{2}$	98 $\frac{1}{4}$	Bramfield. Near, on l, Bramfield Hall, R. Rabbet, Esq.		
HALESWORTH - - -	2	100 $\frac{1}{4}$	Halesworth. On l, Cheddiston Hall, W. Plumer, Esq.		
Stone Street - - -	3 $\frac{1}{4}$	103 $\frac{1}{4}$	White House. Between White House and Hedenham, on r, Broom Place, V. Eyre, Esq.; Broom Hall, Mrs. Fowles; and Ditchingham Park, J. Bedingfield, Esq.; on l, Hedenham Park, Charles Garney, Esq.		
St. Lawrence, Ilkeshall	2 $\frac{1}{4}$	106 $\frac{1}{4}$	Tumbledown Dick. On l, Woodton Hall, Miss Simmons.		
* BUNGAY - - - -	3	109 $\frac{1}{4}$	Kirstead Hall. On r, Roger Kerrison, Esq.; and farther to the r, Seething Hall, Thos. Kett, Esq.		
l. to Harleston 7 $\frac{1}{2}$ m.; r. to Yarmouth by Beccles, as p. 276, 20 $\frac{1}{4}$. London to			Poringland Heath Windmill. On r, Edw. Rigby, Esq.		
* YARMOUTH 129 $\frac{1}{2}$ m.			Bixley. On r, Bixley Hall, Earl of Roseberry; and a little farther to the r, Kirby Hall, Sir John Berney, Bart.		
Cross the Waveney river, and enter Norfolk.			Trowse, T. G. On r, Crown Point, — Money, Esq.		
White House, Norfolk	$\frac{3}{4}$	110			
r. to Loddon 6 $\frac{1}{4}$ m; thence to Norwich 10. London by Loddon to					
* NORWICH 126 $\frac{1}{4}$ m.					
Hedenham - - - -	2 $\frac{1}{2}$	112 $\frac{1}{2}$			
l. to Harleston 9 m.					
Tumbledown Dick -	1 $\frac{1}{2}$	114			
Kirstead Hall - - -	2 $\frac{1}{2}$	116 $\frac{1}{4}$			
Poringland - - - -	2 $\frac{1}{4}$	118 $\frac{1}{4}$			
Poringland Heath, Windmill - - - -	$\frac{3}{4}$	119 $\frac{1}{4}$			
Bixley - - - -	1 $\frac{1}{4}$	120 $\frac{1}{4}$			
$\frac{1}{2}$ m. farther, you join the road from Beccles through Loddon; r. to Beccles 14 $\frac{1}{4}$ m.					

LONDON to DUNWICH.

* To WOODBRIDGE, Suffolk, p. 274 - - -	—	76 $\frac{3}{4}$
Cross the Deben river.		
Eyke - - - - -	4	80 $\frac{1}{2}$
Rendlesham - - - -	1	81 $\frac{1}{2}$
Tunstall - - - - -	3	84 $\frac{1}{2}$
Snape Bridge - - - -	2 $\frac{1}{2}$	87
Cross the Alde river.		
2 $\frac{1}{2}$ m. farther, l. to Sax- mundham 3 $\frac{1}{2}$ m.; r. to Aldborough 4. London to		
ALDBOROUGH 93 $\frac{1}{2}$ m.		
Leiston - - - - -	4 $\frac{3}{4}$	91 $\frac{3}{4}$
Dunwich - - - - -	5 $\frac{1}{2}$	97 $\frac{1}{2}$

Rendlesham. Rendlesham House, Lord
Rendlesham; on l, Loudham Hall,

Jacob Whitbread, Esq. About a
mile beyond Rendlesham Church, on
l, Naunton Hall, once the residence
and court of Redwald, King of the
East Angles, late Sir George Womb-
well, Bart.

Aldborough. Aldborough Lodge, Mar-
quis of Salisbury.

Leiston is remarkable for the remains of
an ancient Priory.

Dunwich was formerly a town of con-
siderable consequence, and a Bishop's
See, but now reduced to a small
village, consisting of Cottages; it still
however retains its privileges as a Cor-
poration, and sends two Members to
Parliament.

LONDON to ORFORD.

To Melton, T. G., Suf- folk, p. 274 - - -	—	76 $\frac{1}{4}$
Cross the Deben river.		
Bromeswell - - - -	1 $\frac{1}{2}$	79 $\frac{1}{2}$
Sprat Bridge - - - -	2	81 $\frac{1}{2}$
Butley, the Oyster - -	2 $\frac{1}{2}$	84 $\frac{1}{2}$
Chillesford - - - -	1	85 $\frac{1}{2}$
Sudbourn - - - - -	2 $\frac{1}{2}$	87 $\frac{1}{2}$
ORFORD - - - - -	2	89 $\frac{1}{2}$

Butley. On r, the Ruins of the Abbey,
now the property of Lord Archibald
Hamilton. The Abbey was founded
in 1171, and in the Church was de-
posited the body of Michael de la Pole,
third Earl of Suffolk, who was slain
at the battle of Agincourt.

Chillesford. Beyond, on r, Sudbourn
Hall, Marquis of Hertford.

CROSS ROADS.

ABERYSTWITH to CAERMARTHEN.

To Piccadilly, Cardiganshire - - -	—	2	Plagebach - - - -	3	33½
l. to Rhayadergwy 27½ m.			Troadgrhw - - - -	2	35½
Cross the Ystwith river.			Gwirgryg - - - -	1½	37
Llanrhystyd - - -	7½	9½	Brechvach - - - -	1	38
r. to Cardigan 30 m.			Llangwilly - - - -	3	41
Pontyperris - - -	1½	11	Rhydagay - - - -	2½	43½
Duffryn - - - -	2½	13½	* CAERMARTHEN -	4½	48
Talsarn - - - -	4½	17½			
King's Head - - -	1	18½	Llanrhystyd. On l, Rev. J. Williams;		
Foss Gwy - - - -	3½	22½	and near it, Mabus, J. Lloyd, Esq.		
* LLANBEDER - - -	2½	25	Talsarn. On l, Abermenick, D. Williams, Esq.		
r. to Cardigan 29 m.			Pencarreg. Beyond, Llanvaughan, J. Thomas, Esq.		
Cross the Teifi river.			Troadgrhw. On l, Thomas Saunders, Esq.		
l. to Llanymdevery 19½ m.;					
and to Llandilo Vaur 19.					
Pencarreg, Caermarthenshire - - -	3½	28½			
Llanbyther - - - -	1½	30½			

ABERYSTWITH to CARDIFF.

* To RHAYADERGWY, Radnorshire, p. 112 and 113 - -	—	29½	Builth. Before, Llanclweth Hall, M. T. H. Gwynn, Esq.; half a mile to the l. of which, is Wellfield House, D. Thomas, Esq.
Keep the river Wye on the r. to			
Ithon Bridge - - -	9	38½	Upper Chapel. Between Upper and Lower Chapel, on l, Castle Maddock, Rev. Mr. Price.
Cross the Ithon river.			
Near Builth, cross the river Wye.			
* BUILTH, or BUALT, Brecknockshire - -	5	43½	Brecon is an ancient Town, called by the Welch Aber-Honddey, being seated at the conflux of the Honddey and Uske rivers. Several Roman coins have been dug up at this place. Here are three Churches, one of which is collegiate; and a considerable trade in clothing is carried on. A little east of the town is a large Lake, abounding with fish.
r. to Llandovery 22½ m.; l. to Hay 19½.			
Upper Chapel - - -	7½	51½	
Lower Chapel - - -	3½	55	
Llandivilog - - -	2½	57½	
* BRECON - - - -	2½	60	
l. to Abergavenny 20 m.;			
and to Hay 15½ m.			

Cross the Uske river.
r. to Llandovery 20 m.; to
Llangadock 23½; and to
Neath 27.

Capel Nant Taff - - 11½ 71½

Cœd y' Cummar, *Gla-*
morganshire - - - 4½ 76½

MERTHYR TYDVIL 2 78½

Quaker's Yard, *Tavern*
Near the Duke of Bridge-
water's Arms, r. to Llan-
trissant 4½ m.

Bridgewater's Arms - 5 91½

Cross the Cardiff canal.

Whitchurch - - - 7½ 99
* **CARDIFF** - - - 3½ 102½

Merthyr Tydvil is a place of considerable
note, on account of the extensive Iron
Works in its neighbourhood, and a
navigable Canal to the Severn. Near
Merthyr Tydvil, on r, *Cyfarthfa*, R.
Crawshay, Esq.; and beyond, on l, S.
Humphreys, Esq.

Bridgewater's Arms. Near, a fine Bridge
of a single arch, across the Taff river;
the span is 140 feet.

ABERYSTWITH to CHESTER.

To Talybont, *Cardigan-*
shire - - - - - — 7½

Eglwys Fach - - - 4 11½

* **MACHYNLLETH**,
Montgomeryshire - 7½ 18½

r. to Llandydoes 19 m.; to New-
ton 29; to Welch Pool 34.

A road branches on r.
from Machynlleth to Cem-
mes 7½; thence to * *Ma-*
lluryd 4½; thence to *Dy-*
nasmouthy 1½; thence to
Llangower 14½; thence to
Bala 3½. In all 31½ m.;
but it is bad, mountainous,
and not fit for a carriage.

¼ m. beyond Machynlleth, l.
to Towyn 11½ m.

Esgairgeiliog - - - 4 22½

Pontabercorus - - - 1 23½

3 m. farther, l. to Towyn 12
m.

Within 2 m. of Dolgelly, r.
to Dynasmouthy 7.

* **DOLGELLY**, *Me-*
rlionethshire - - - 9½ 33½

* *Drwssynant* - - - 9 42½

Llanwchllyn - - - 4 46½

Llanycil - - - - 4 50½

* **BALA** - - - - 1 51½

r. to Shrewsbury 41 m.; l.
to Caernarvon 41.

Cross the river Dee.

Llandrillo - - - - 8 50½

Cynwyd - - - - 2½ 61½

Machynlleth. In the road from Ma-
chynlleth to Dynasmouthy, a mile
beyond Cemmes, Aberhiriaeth, Sir
John Dashwood King, Bart. Eight
miles from Machynlleth, on l, Cader
Idris Mountain. For a description of
Machynlleth, see p. 141.

Dolgelly is seated on the river *Avon*, in
a valley, at the foot of the great rock,
called Cader-Idris. It is noted for its
Welch Flannels, and a manufacture
of Welch Cotton. About five miles
from hence is the cataract of *Dol y*
Myllyn, which falls thirty feet into a
large basin, and thence twenty feet
more, with a tremendous noise.

Llanwchllyn. From *Llanwchllyn* the
road runs along the bank of *Pemle*
Meer. This lake, through which
the river *Dee* runs, is four miles in
length and one in breadth, and
abounds with a species of fish resem-
bling a salmon in shape; it is called
Guiniad.

Bala. On r, *Rhiwaeog*, *William Lloyd*
Dolben, Esq. Three miles beyond
Bala, on r, *Bodwenni*, *Robert Evans*,
Esq.

CROSS ROADS.

[281

Within a mile of Corwen, l.
to Aberconway 35 m.

* **CORWEN** - - -

Llan St. Fraid, r. G. -

* **LLANGOLLEN**,

Denbighshire - -

r. to Oswestry 12½ m.; and
to Ellesmere 15.

Cross the river Dec.

l. to Ruthen 13 m.; r. to

Ruabon - - -

r. to Ellesmere 10 m.

* **WREXHAM** - - -

r. to Ellesmere 12½ m.; to
Whitchurch 15½; and to

Holt 6; thence to Chester

b; l. to Ruthen 16; to

Mold 12.

Gresford Road - - -

l. to Gresford ½ m.

Cross the Alun river.

Pulford, Cheshire - -

* **CHESTER** - - -

2½ 64½

2½ 66½

7½ 74½

6 80½

5½ 85½

4 89½

2½ 92

5½ 97½

Ruthen 8½; Minera Chapel 6; Wrexham 4. In all 28½ m.; being 6 m. nearer than the above, and making the distance from Aberystwith to Chester 91½ m.

Corwen. On l, Rûg, Col. Griffith Vaughan, and Cefn Rûg. Beyond Corwen, on l, Ragad, — Jones, Esq.

Llangollen. On l, Caer Dinas Bran, or Crow Castle; and farther to the l, in the road to Ruthen, Valle Crucis Abbey.

Ruabon. Beyond, on r, Wynnstay, Sir Watkin Williams Wynn, Bart.

Wrexham. Within two miles of Wrexham, on l, Pentrebychan, Dr. Meredith. A mile beyond Wrexham, on r, Acton Park, Sir R. T. Cunliffe, Bart.

Gresford. On l, Gresford Lodge, Mrs. Parry. Between Gresford and Pulford, on l, John Boydell, Esq.; on r, Trefalen Hall, Thos. Boydell, Esq.

Pulford. Near, Darland Hall, John Townshend, Esq. About two miles beyond Pulford, on r, Eaton Hall, Earl Grosvenor.

☞ There is another road from Bala to Wrexham, leaving Corwen and Llangollen to the r. Thus, to Rûg Chapel 10 m.; road from Llangollen to

ABERYSTWITH to COWBRIDGE.

To **MERTHYR TYD-**

VIL, Glamorgansh.

p. 280 - - -

Quaker's Yard, Tavern

New Bridge - - -

Cross the river Taff.

Pont Rontha, Bridge Inn

Over the Mountains to

LLANTRISSENT -

l. to Cardiff 11 m.; a mile
farther, r. to Bridgend 10.

Ystradowen - - -

Aburthin - - -

* **COWBRIDGE** - - -

— 78½

8 86½

4½ 90½

½ 90½

4½ 95½

4½ 95½

4½ 95½

4½ 100½

1½ 101½

1½ 103

Pont Rontha. Between Pont Rontha and Llantrissent, on r, Castella, E. Treharne, Esq.

Ystradowen. On r, Ash Hall, R. Aubrey, Esq., on l, Hensol, S. Richardson, Esq. Between Ystradowen and Aburthin, on r, Newton House, Wm. Gibbon, Esq.

Cowbridge. On l, Llantrithyd Park, Sir John Aubrey, Bart.

ABERYSTWITH to HAY.

* To **BUILT**, Breck-

nockshire, p. 279 -

Glasbury, Cock Inn -

— 43½

15 58½

Glasbury. About four miles before, on r, Llangoed Castle, John Macnamara, Esq. On r. of Glasbury, Gwernalt Lodge, Sir Edward Williams, Bart.;

r. to Brecon 11½ m.; and to
Crickhowell 16½ m.

* HAY - - - - 4 62½

on l, Maeslough Hall, Wm. Wilkins,
Esq. Beyond Glasbury, Tregoyd,
Lord Viscount Hereford.
Hay. Rich. Wellington, Esq.

ABERYSTWICH to MILFORD HAVEN.

To Piccadilly, Cardigan-
shire - - - -

l. to Rhayader 27½ m.

Cross the Ystwith river.

Llanrhystyd - - - 7½ 9½

l. to Llanbeder 15½ m.

Lannon - - - - 2½ 12

Llandowya - - - 3 15

Aberyron - - - 2 17

Cross the Yron river.

Llanarth - - - 4 21

New Inn - - - 7½ 28½

Blaneporth - - - 5½ 33½

Tramain - - - 2 35½

Warren - - - 2 37½

* CARDIGAN - - - 2 39½

l. to Llanbeder 29 m.; r. to

St. David's, as p. 109,

33½. Aberystwith to

ST. DAVID's 73 m.

Cross the Teifi river, and

enter Pembrokeshire.

Llantwood, Pembrokesh. 3½ 43

Eglwysrw - - - 2½ 45½

Pontynon - - - 1½ 47

Cross the Nevern river.

Hendra Gate - - - ½ 47½

Pontbrynbarin - - - 1½ 49

Cross the Biran river.

Tavern y Bwlch - - 2 51

New Inn - - - 2½ 53½

Castle Henry - - - 1½ 54½

Brogull - - - 5 59½

Near Prandergerst, r. to

Fishguard 14 m.

Prandergerst - - - 5½ 64½

Near Haverfordwest, l. to

Narbeth 10½ m.

Cross the Hioq river.

* HAVERFORD

WEST - - - ½ 65½

Merlin's Bridge - - 1 66½

r. to Hakin, on Milford Ha-

ven, by Hubberstone 8½

m.; l. to

Johnston - - - 4 70½

Stainton - - - 1½ 72

* MILFORD - - - 1 73

Piccadilly. On l, Nanteos, T. Powell,

Esq.

Lannon. Beyond, on l, — Gwyn, Esq.

Aberyron. On l, Tygllyn, W. Lewis,

Esq.

Llanarth. On l, J. Brooks, Esq.

New Inn. Within about a mile, on r,

L. T. Clerke, Esq.

For the Seats between Haverford

West and Milford Haven, see pages

90 and 102.

ABERYSTWICH to the NEW PASSAGE, across the SEVERN.

* To BRECON, Breck-
nockshire, p. 279 - - - 60

* ABERGAVENNY,
Monmouthsh. p. 100 20 80

A mile farther, r. to Ponty-
pool 9 m.; and to New-
port 17.

Llangattock - - - 4 84

Llanvihangel - - - 1 85

Clytha - - - 1 86

l. to Monmouth by Ragland

11 m.; r. to

Abergavenny. Beyond, see the Sugar
Loaf Mountain, 1852 feet above the
mouth of the Gavenny river. Two
miles beyond Abergavenny, on l,
Colbrook House, John Hanbury Wil-
liams, Esq.

Clytha. On l, W. Jones, Esq.; Point
Pleasant, T. Hoskins, Esq.; and on
r, T. Hooper, Esq.

CROSS ROADS.

[289]

* USKE - - - -	5	91	* Black Rock Inn - -	1	103
<i>l. to Monmouth by Ragland</i>			<i>l. to Chepstow 5 m.</i>		
<i>13 m.; r. to Caerleon 7;</i>			<i>Cross the Severn.</i>		
<i>and to Pontypool 7.</i>			<i>See directions for cross-</i>		
* Caerwent, Ship - -	8	99	<i>ing the Severn at p. 88.</i>		
<i>r. to Caerleon 9 m.; and to</i>					
<i>Newport 10½.</i>					
Crick - - - -	1½	100½	<i>Uske. On r, at Pontypool, John Han-</i>		
<i>l. to Chepstow 4 m.; and to</i>			<i>bury, Esq.</i>		
<i>Monmouth 15.</i>			<i>Crick. Crick House, Major Mackbean.</i>		
Portskewit - - - -	1½	102	<i>Portskewit. Rev. Mr. Lewis.</i>		

ABERYSTWITH to SWANSEA.

* To LLANBEDER,			<i>ther, r. to Caermarthen</i>		
<i>Cardigansh. p. 279 -</i>	—	25	<i>14½ m.</i>		
<i>Cross the Teifi river, and</i>			<i>Cross the Llwghor river,</i>		
<i>enter Caermarthenshire.</i>			<i>and go over the Moun-</i>		
<i>1½ m. from Llanbeder, r. to</i>			<i>tains to</i>		
<i>Caermarthen 21½ m.</i>			Caermarthen Road, T.G.	6½	57½
Llanbeder Mountain,			* Pontardillias - - -	¾	58
<i>Caermarthenshire</i> -	4	29	<i>r. to Caermarthen 17½ m.;</i>		
<i>l. to Llandovery 15½ m.;</i>			<i>and to Llanely 6½.</i>		
<i>r. to</i>			<i>Cross the Llwghor river, and</i>		
Llansowell - - - -	5	34	<i>enter Glamorganshire.</i>		
Talley - - - -	3	37	* SWANSEA, Glamor-		
<i>Near Llandilo Vaur, l. to</i>			<i>ganshire, p. 89 & 90</i>	9	67
<i>Llandovery 14 m.</i>					
* LLANDILO VAUR	7	44	<i>Llansowell. A mile before, on r, Ed-</i>		
<i>r. to Caermarthen 14½ m.</i>			<i>winsford, J. Hamlyn Williams, Esq.</i>		
<i>Cross the Towey river.</i>			<i>Talley. On l, Taliaris Park, Lord Robt.</i>		
<i>l. to Llangadock 8½ m.;</i>			<i>Seymour.</i>		
<i>and to Brecon by Talsarn</i>			<i>Llandilo Vaur. On r, Dynevor Castle,</i>		
<i>30½ m.</i>			<i>and Newton Park, Lord Dynevor, one</i>		
Llandeibie - - - -	5	40	<i>of the finest seats in South Wales;</i>		
Cross Inn - - - -	2	51	<i>and near it, Golden Grove, Lord</i>		
<i>l. to Neath 13 m.; and the</i>			<i>Cawdor. Two miles and a half from</i>		
<i>old road to Swansea by</i>			<i>Llandilo Vaur, on l, Kerreg Kenner</i>		
<i>Beltus 14. A mile far-</i>			<i>Castle, a remarkable ruin.</i>		

ALDBOROUGH to NORWICH.

To Haslewood, Suffolk	—	1½	<i>Aldborough is a Borough and Sea-port,</i>		
Leiston - - - -	2½	4	<i>pleasantly situated in a valley, between</i>		
The Broad - - - -	2	6	<i>a hill and the sea. The river Alde</i>		
<i>½ m. farther, r. to Dunwich</i>			<i>runs on the S. W.; and the harbour,</i>		
<i>2½ m.</i>			<i>though small, is tolerably good. The</i>		
Blythburgh - - - -	5½	11½	<i>town, which was once much larger</i>		
<i>l. to Saxmundham 10 m.</i>			<i>than it is now; is governed by a Bailiff</i>		
<i>Cross the Blythe river.</i>			<i>and Aldermen, and sends two mem-</i>		
<i>At the T. G., r. to Yarmouth</i>			<i>bers to Parliament. The old Church</i>		
<i>by Lowestoft 24 m.</i>			<i>stands on a hill. The sea has washed</i>		
Bulchamp - - - -	1	12½	<i>away part of the town.</i>		

* BECCLES , as p. 277	9	21½	Cross the river Yare.		
Cross the Waveney river, and enter Norfolk.			* NORWICH , <i>Market</i>		
Gillingham, <i>Norfolk</i> -	1½	23	Place - - - - -	1½	39½
r. to Yarmouth by St. Olave's Bridge 13¼ m.					
Raveningham Park -	2¼	25½	Gillingham. On l, Gelderstone Hall, T. Kerrick, Esq.		
Heckingham, <i>House of</i>			Loddon. Beyond, on r, Langley Park and Hall, Sir Thomas Beauchamp		
Industry - - - -	1¾	27	Proctor, Bart.; and near it, Rev. Mr. Webster.		
Loddon, <i>Swan Inn</i> -	2	29	Kirby Park Gate. A mile before, on l, at Framlington, Edw. Rigby, Esq.		
l. to Bungay 7 m.			Kirby Hall, on r, Sir John Berney, Bart.; on l, Bixley Hall, Lord Rose-		
Keep Langley Park to the r.			berry.		
Six Cross Ways - -	2	31	Trowse, r. o. On r, Crown Point, — Money, Esq.		
Forward to					
Thurton - - - -	½	31½			
Kirby Park Gate - -	4½	36			
1½ m. farther, l. to Bungay 12½ m.					
Trowse, T. G. - - -	2	38			

ALTON to READING, by ODIHAM.

To South Warnborough, Hampshire - - -	—	6½	Hook. Beyond, on l, at Rotherwick, Tilney Hall, late Sir James Tilney		
* ODIHAM - - -	2½	9	Long, Bart.		
r. to Hartley Row 5½ m.; thence to Bagshot 10½.			Mattingley. A mile beyond, on l, Gen. Sir W. A. Pitt, K. B. brother to Lord		
North Warnborough -	1½	10½	Rivers; and at West Green, Gen. Sloper.		
Hook - - - -	1½	12	Heckfield Heath. Heckfield Place, C. Shaw Lefevre, Esq., Sir John Harring-		
l. to Basingstoke 6 m; r. to Hartley Row 3.			ton, Bart., and the Rev. Mr. Aubry; on l, at Stratfield Saye, Lord Rivers.		
Mattingley - - - -	2	14	Swallowfield. Near, Park Corner, Rev. Mr. Salter. On r. of Swallowfield,		
Heckfield - - - -	2	16	Farley Hill, late E. Stephenson, Esq.; and Swallowfield Place, T. H. Earle,		
Along the new road over Heckfield Heath, and cross the Loddon river to			Esq. Two miles beyond Swallow- field, on r, Shinfield Place, A. Cob-		
Swallowfield, <i>Berkshire</i>	2	18	ham, Esq.		
Three Mile Cross - -	3	21	Three Mile Cross. On l, Hartley Court, J. Deane, Esq.; and near a mile far-		
* READING - - -	3	24	ther, on r, at Shinfield, Wm. Phillips, Esq.		

South Warnborough. Marchioness of
Clanrickard, Mrs. Pigot, and the Rev.
Mr. Duncan. On l. of South Warn-
borough, at Upton Gray, John Han-
bury Beaufoy, Esq.

Odiham. On r, Dogmersfield Park, Sir
Henry P. St. John Mildmay, Bart.

CROSS ROADS.

[285.]

ALTON to READING, by BASINGSTOKE.

To Lasham, Hampshire	—	4	Stratfield Saye - - -	1	19½
Herriard - - - -	2½	6½	Heckfield Heath - - -	2	21½
Winslade - - - -	1½	8½	Swallowfield, Berkshire	1	22½
Through Hackwood Park to			* READING, as p. 284	6	28½
* BASINGSTOKE -	4	12½			
l. to Winchester 17½ m.; to			Herriard. G. P. Jervoise, Esq.		
Stockbridge 21; to Whit-			Basingstoke. Near, Hackwood Park,		
church 11½; to Aldermas-			Lord Bolton.		
ton 9; and thence to Wal-			Chinham. Half a mile beyond Chin-		
lingford 18½; r. to Bag-			ham Chalk Pits; at Chinham, Thos.		
shot 19½.			Hasker, Esq.		
Chinham, Chalk Pits -	1	13½	Stratfield Saye. Lord Rivers.		
Old Basing, T. G. - -	2	15½			
Sherfield, Church - -	¾	16			
Sherfield Green - -	1½	17½	For the Seats on Heckfield Heath,		
Stratfield Turgis - -	1	18½	&c. see p. 284.		

ASHBORN to BELPER.


To Ward Gate, Derby-	—	5	Shottle Gate - - -	1½	9½
shire - - - -			Road to Derby - - -	1½	10½
Cross Hands Inn - -	2	7	r. to Derby 7½ m.; l. to		
r. to Derby 8½ m.; l. to			Matlock 9½.		
Wirksworth 5½.			Cross the Derwent river.		
Turnditch - - - -	1	8	BELPER - - - -	¾	11½

ASHBORN to CHESTERFIELD.

To Kniveton, Derby-	—	3	Walton - - - -	4½	20½
shire - - - -			* CHESTERFIELD -	2	22½
1½ m. farther, r. to Derby					
13½ m.			Ashborn. See p. 175. Between Ash-		
2 m. from Kniveton, l. to			born and Kniveton, Ashborn Green,		
Brassington 1½ m.			J. Haynes, Esq.		
Carsington - - - -	3½	6½	Kniveton. Near three miles to the l, at		
WIRKSWORTH - -	2½	9	Tissington, Sir H. Fitzherbert, Bart.		
r. to Derby 14 m.; and to			Carsington. Half a mile beyond, on r,		
Alfreton 9½ m.			Hopton Hall, P. Gell, Esq.		
* Matlock, p. 202 - -	4	13	Kelstedge. Between Kelstedge and Wal-		
Kelstedge - - - -	3½	16½	ton, on r, Wingerworth Hall, Sir		
r. to Mansfield 13½ m. 2 m.			Windsor Hunlocke, Bart.		
farther, l. to Bakevell					
9 m.					

ATHERSTONE to BIRMINGHAM.

To Bentley Chapel,	—	3½	Bentley Chapel. On r, at Baxterley,		
Warwickshire - -			Jos. Boulbee, Esq.		
Upper Whitacre - -	2½	6½	Whitacre. R. Sadler, Esq.		
r. to Tamworth 9½ m.; l.					

<i>to Coventry 10; and to Nuneaton 10.</i>			* SUTTON COLEFIELD, Warwicksh.		
Shustock - - - -	1	6 $\frac{3}{4}$	Maney - - - -	2 $\frac{1}{2}$	14
* COLESHILL - - -	3 $\frac{1}{4}$	10	Erdington, <i>end of</i> - -	2 $\frac{1}{2}$	14 $\frac{1}{2}$
<i>l. to Lichfield 15 m.; r. to Coventry 12$\frac{1}{2}$.</i>			<i>r. to Newport, Shropshire, 31$\frac{1}{2}$ m.; l. to Coventry 16$\frac{1}{2}$.</i>	2 $\frac{1}{2}$	17 $\frac{1}{2}$
Bacon's Inn - - - -	2	12	Cross the river Tame.		
<i>r. to Coventry 11$\frac{1}{2}$ m.</i>			Aston Park - - - -	2 $\frac{1}{2}$	19 $\frac{1}{2}$
Castle Bromwich - -	2 $\frac{1}{2}$	14 $\frac{1}{2}$	* BIRMINGHAM - -	1 $\frac{1}{2}$	21 $\frac{1}{2}$
<i>r. to Newport, Shropshire, 34 m.; l. to</i>					
Saltley - - - -	4	18 $\frac{1}{2}$	<i>Shustock. E. Croxall, Esq. Between Shustock and Coleshill, on r, Blithe Hall, R. Dugdale, Esq.; on l, Maxtoke Castle.</i>		
Cross the Tame river.			<i>Coleshill. Between Coleshill and Bacon's Inn, on r, Coleshill Hall, — Yorke, Esq.</i>		
* BIRMINGHAM - -	2	20 $\frac{1}{2}$	<i>Castle Bromwich. On r, Berwood Hall, Lady Lawley.</i>		
 <i>The road from Atherstone to Coleshill is very indifferent; the traveller in a carriage would better take the following route:</i>			<i>Atherstone. Between Atherstone and Wilnecote, on l, Merrivale Abbey and Hall, D. Dugdale, Esq. M. P.</i>		
ATHERSTONE to BIRMINGHAM.			<i>Fazeley. On l, Drayton Park, Sir R. Peele, Bart.; and farther to the l, Middleton Hall, Lady Middleton.</i>		
<i>To Wilnecote, Warwicksh. p. 150 & 151</i>	—	5 $\frac{1}{2}$	<i>Basset's Pole. On r, Canwell Hall, Sir R. Lawley, Bart.</i>		
<i>r. to Tamworth 2$\frac{1}{2}$ m.; l. to Coventry through the Whitacres 18.</i>			<i>Sutton Colefield. On r, Four Oaks Hall, Sir E. C. Hartop, Bart. At Sutton Colefield, S. S. Perkins, Esq.</i>		
<i>Cross the Tame river.</i>			<i>Erdington. Erdington Hall.</i>		
Fazeley, Staffordshire -	1 $\frac{1}{2}$	7	<i>Aston. On r, Hencage Legge, Esq.</i>		
<i>r. to Tamworth 1$\frac{1}{2}$ m.; 1$\frac{1}{2}$ m. farther, r. to Tamworth; forward to Lichfield; l. to</i>					
Basset's Pole - - -	4 $\frac{3}{4}$	11 $\frac{3}{4}$			
<i>r. to Lichfield 7 m.; l. to Coleshill 8.</i>					

BATH to BRIGEWATER, by AXBRIDGE.

<i>To Twyverton, Somersetshire - - - -</i>	—	2	<i>Bath has been famous from the time of the Romans for its Hot Springs, which are not only used as baths, but internally as a medicine; and great benefits are derived from them in gouty, paralytic, bilious, and other cases. The reputation of these waters has so much increased, that Bath has become the principal resort, next to the metropolis, for the nobility and gentry, and the constant residence of many opulent invalids, as well as of numerous votaries of pleasure.</i>
Newton, <i>Globe</i> - - -	1 $\frac{1}{4}$	3 $\frac{1}{4}$	
<i>l. to Wells and Frome; r. to Bristol 9$\frac{3}{4}$ m.</i>			
Marksbury - - - -	3 $\frac{1}{2}$	6 $\frac{1}{2}$	
Farmborough - - - -	1 $\frac{1}{2}$	8 $\frac{1}{2}$	
<i>l. to Wells and Shepton Mallet; r. to</i>			
Chelwood - - - -	2	10 $\frac{1}{4}$	
<i>$\frac{1}{2}$ m. farther, r. to Bristol 8 m.; l. to Shepton Mallet 11$\frac{1}{4}$; and to Wells.</i>			
Stanton Wick - - -	1 $\frac{1}{4}$	11 $\frac{3}{4}$	
			<i>Farmborough. Beyond, on r, at Houndstreet, General Popham.</i>

CROSS ROADS.

[287]

Knighton Sutton - - -	1	12 $\frac{3}{4}$	Pawlet - - - - -	2 $\frac{1}{2}$	37 $\frac{1}{2}$
Stowey - - - - -	$\frac{1}{2}$	13 $\frac{1}{4}$	2 $\frac{1}{2}$ m. farther, l. to Glaston-		
West Harptree - - -	3	16 $\frac{1}{4}$	bury 12 $\frac{1}{4}$ m.		
AXBRIDGE - - -	9	25 $\frac{1}{4}$	Entrance of Bridgewater,		
$\frac{1}{2}$ m. farther, r. to Bristol			cross the Perrot river.		
16 $\frac{1}{2}$ m.; l. to			* BRIDGEWATER -	5 $\frac{1}{2}$	43
* Cross - - - - -	$\frac{3}{4}$	26			
Weare - - - - -	1	27	Knighton Sutton. Sutton Court, a very		
Cross the Axe river.			ancient Mansion, Sir Henry Strachey,		
Rook's Bridge - - -	2 $\frac{1}{2}$	29 $\frac{1}{4}$	Bart.		
East Brent - - - -	1	30 $\frac{1}{2}$	Stowey. Lady Jones.		
High Bridge - - - -	3 $\frac{1}{2}$	34	Huntspill. On r, George Sanders, Esq.;		
Cross the river Brue.			and a little farther, T. Greenwood,		
Huntspill - - - - -	1	35	Esq.; on l, T. Jefferys, Esq.		

BATH to BRIDPORT, by SHEPTON MALLET, ILCHESTER, and CREWKERNE.

To Radstoke, Somersets.	—	7 $\frac{1}{2}$	to Lyme Regis 16; l. to Yeovil by East Chinnock 9 $\frac{1}{4}$.		
l. to Frome 7 $\frac{1}{2}$ m.; 2 $\frac{1}{2}$ m. farther, r. to Wells 8 $\frac{1}{4}$.			Misterton - - - - -	1 $\frac{1}{4}$	42 $\frac{1}{4}$
Stratton - - - - -	3	10 $\frac{1}{4}$	Mosterdon, Dorsetshire	2	44 $\frac{1}{4}$
Oakhill - - - - -	3	13 $\frac{1}{2}$	BEAMINSTER - - -	4	48 $\frac{1}{4}$
$\frac{1}{2}$ m. farther, on the Mendip Hills, r. to Wells 7 m.; l. to Frome 10.			l. to Dorchester 17 $\frac{1}{2}$ m.; r. to Axminster 14; forward to		
* SHEPTON MALLET	2	15 $\frac{1}{2}$	Bradpole - - - - -	5	53 $\frac{1}{4}$
r. to Wells 5 m.; to Glastonbury 8 $\frac{1}{2}$; l. to Frome 12.			* BRIDPORT - - -	1 $\frac{1}{4}$	54 $\frac{1}{4}$
* Cannard's Grave Inn					
l. to Bruton 5 $\frac{1}{2}$ m.; and to Castle Carey 6.	1	16 $\frac{1}{2}$	Radstoke. About two miles before, on		
Pylle Street - - - -	1 $\frac{1}{2}$	18 $\frac{1}{4}$	r, at Camerton, J. Stephens, Esq., and		
Wraxell - - - - -	2 $\frac{1}{2}$	20 $\frac{3}{4}$	J. Parnell, Esq. Beyond Radstoke,		
Four Foot - - - - -	1 $\frac{1}{4}$	22 $\frac{1}{2}$	on l, at Hammerdown, Thomas Jolliffe, Esq.		
East Lydford - - - -	1 $\frac{1}{4}$	23 $\frac{3}{4}$	Stratton. Downside House, John Hawkesey Ackerley, Esq. On r. of Stratton,		
Cross the river Brue.			at Chilcompton, Major Tucker; and		
$\frac{1}{2}$ m. farther, l. to Castle Carey 5 $\frac{1}{2}$ m.; r. to Bridgewater 19; to Somerton 5 $\frac{1}{2}$; forward to			farther to the r, at Stone Easton, Stone		
* ILCHESTER - - -	6 $\frac{1}{2}$	30 $\frac{1}{4}$	Easton House, Sir John Cox Hippsley, Bart. On l. of Stratton, at		
l. to Yeovil 4 $\frac{1}{4}$ m.; r. to Somerton 4 $\frac{1}{4}$.			Babington, C. Knatchbull, Esq.		
Stoke under Hamden -	4 $\frac{1}{2}$	34 $\frac{3}{4}$	Oakhill. On r, at Ashwick, Ashwick		
$\frac{1}{2}$ m. farther, r. to Somerton 8 $\frac{1}{2}$ m.; to Ilminster 9; l. to Yeovil 7.			Grove; J. Billingsley, Esq.		
Cross the Parrot river.			Shepton Mallet. W. Provis, Esq.		
West Chinnock - - -	3 $\frac{1}{2}$	38 $\frac{1}{4}$	Pylle Street. On r, Pylle House, Edw.		
* CREWKERNE - - -	2 $\frac{1}{4}$	41	Bekeley Portman, Esq.		
r. to Chard 8 m.; to Ilminster 8; to Axminster 13 $\frac{1}{2}$; and			Wraxell. On r, at East Pennard, —		
			Martin, Esq.		
			East Lydford. Beyond, on l, near		
			Sparkford, Hazle Grove, Mrs. Ack-		
			land.		
			Crewkerne. On r, Hinton St. George,		
			Earl Poulett.		
			Beaminster. Beyond, on r, Farnham		
			House, Sir W. Oglander, Bart.		

**BATH to CHELTENHAM, by STROUD, with Branches to
SODBURY, TETBURY, MINCHING HAMPTON, and
GLOUCESTER.**

To Swanswick, Somersetshire - - - -	—	3	Tug Hill. Near, on r, Hamsel House,
Tug Hill, Gloucestersh. -	2	5	Thomas Whittington, Esq.; on l,
r. to Marshfield 3 m.; l. to Bristol 8.			Tracey Park, ———.
Dyrham Park - - -	1 $\frac{3}{4}$	6 $\frac{1}{2}$	Dyrham, or Durham Park. William
Toll Down House - -	1 $\frac{3}{4}$	8 $\frac{1}{2}$	Blathwaite, Esq.
r. to Chippenham 11 $\frac{1}{4}$ m.; l. to Bristol 11 $\frac{1}{4}$ m.			Toll Down House. A mile beyond, on
* Cross Hands Inn -	3	11 $\frac{1}{2}$	l, Doddington Park, Christ. Codrington, Esq.
r. to Chippenham 12 $\frac{1}{4}$ m.; to Malmesbury 14 $\frac{1}{4}$; l. to Chipping Sodbury 3 $\frac{1}{4}$. Bath to			Petty France. On r, Badmington Park, Duke of Beaufort.
* CHIPPING SOD-BURY 15 $\frac{1}{4}$ m.			Lasborough. Within a mile, on l, at
* Petty France, Beaufort Arms - - - -	3	14 $\frac{1}{2}$	Boxwell, Boxwell Court, Rev. Rich. Huntley. At Lasborough, E. Estcourt, Esq.
Dunkirk - - - -	$\frac{1}{2}$	15	Kingscote. On r, Col. Kingscote.
r. to Tetbury 7 m. Bath to			Tittup's, or Tittup's Inn. On r, Chavenage House, H. Stephens, Esq.
* TETBURY 22 m.			Horsley. On l, Edward Wilbraham, Esq.
Lasborough - - - -	4	19	Inchborough. On r, Dunkirk House, J. Cooper, Esq.; on l, Puddhill House, R. Cooper, Esq.; and Spring Park, Lord Ducie.
$\frac{1}{4}$ m. farther, r. to Tetbury 3 $\frac{1}{4}$.			Rodborough. On r, behind the Fleece Inn, Hill House, Sir Geo. Onesiphorus Paul, Bart.
* Kingscote, Hunter's Hall	1	20	Stroud. On l, Pagan Hill, Richard Cooke, Esq.; and Dudbridge, John Hawker, Esq.
l. to Dursley 5 $\frac{1}{4}$ m.; and to Gloucester by Nympsfield 16; r. to			Painswick. On l, Painswick House, Benjamin Hyett, Esq. Beyond Painswick, on l, Prinknash Park, — Howell, Esq.; and a little to the l. of Prinknash Park, Creed Place, Thomas Jefferys, Esq.
Tittup's Inn - - - -	1 $\frac{1}{2}$	21 $\frac{1}{2}$	
Horsley - - - -	$\frac{3}{4}$	22 $\frac{1}{4}$	
l. to Wotton under Edge 6 $\frac{1}{4}$.			
Nailsworth - - - -	1	23 $\frac{1}{4}$	
r. to Minching Hampton 2 m. Bath to			
* MINCHING HAMPTON 25 $\frac{1}{4}$ m.			
Inchborough - - - -	1	24 $\frac{1}{4}$	
* Rodborough, Fleece Inn	2	26 $\frac{1}{4}$	
r. to Minching Hampton 2 $\frac{1}{4}$ m.; l. to Berkeley 13 $\frac{1}{4}$; and to Gloucester by Cain Cross 11 $\frac{1}{4}$ m.			
Cross the Stroud river and canal to			
STROUD - - - -	$\frac{3}{4}$	27	
r. to Cirencester by Disley 10 $\frac{1}{4}$ m.			
Painswick, the Falcon -	4	31	

CROSS ROADS.

[289]

r. to Cirencester 11 m.; l. to Gloucester 7. Bath to			r. to Northleach 12½; and to Stow on the Wold 14½.		
* GLOUCESTER 38 m.			* CHELTENHAM -	2½	43½
Cranham Wood, end of	5	36	Cranham Wood extends three miles. At the end of Cranham Wood, on l, Whitcombe Park, Sir W. Hicks, Bt, Leckhampton. On l, about half a mile from the road, Leckhampton Court, Henry Norwood, Esq.		
Birdlip - - - - -	1	37			
r. to Cirencester 10½ m.; l. to Gloucester 6½. A mile farther, r. to Stow on the Wold 16; l. to Gloucester 6½.					
Leckhampton - - -	4	41			
Within ½ m. of Cheltenham,					

BATH to CHESTER. by FROCESTER, GLOUCESTER, UPTON, WORCESTER, KIDDERMINSTER, and SHREWSBURY.


* To Kingscote, Hunter's Hall, Gloucestershire, p. 268 - - -	—	20	Kingscote. On r, Col. Kingscote. Between Kingscote and Oldpen, on l, Symond Hall, J. Phillimore, Esq.		
r. to Minching Hampton 5½ m.; 1½ m. farther, r. to Minching Hampton 4½; l. to Dursley 5; and to Wotton under Edge 4½.			Nymphsfield. Beyond, on r, Spring Park, Lord Ducie.		
Oldpen - - - - -	2	22	Frocester. On r, R. Bigland, Esq.		
Nymphsfield - - - - -	1½	23½	Church End, r. G. Beyond, at Frome Bridge, the Wire Mills,		
* Frocester - - - - -	2½	25½	Quedgeley. On l, Quedgeley House, C. Hayward, Esq.		
r. to Stroud 6 m.; l. to Cambridge Inn 2½.			Gloucester. A mile before, on l, at Hempstead, Hempstead House, Rev. Daniel Lysons. Gloucester is seated on the east side of the Severn, over which there is a Stone Bridge. It is large and populous: the four principal streets join in the centre of the town. Here are five Churches, besides the Cathedral, which is a handsome structure, 421 feet in length, 144 feet in-width, and 225 feet high. The Cathedral is likewise remarkable for its large Cloister, and a Whispering Gallery, and for containing the Tombs of Robert Duke of Normandy, and of Edward II. Gloucester is governed by a Mayor, contains five Hospitals, two Free-schools, and the County Gaol.		
Church End, r. G. - -	2	27½			
l. to Bristol 25½ m.					
Cross the Stroud river and canal.					
Whitminster Inn - -	1½	29			
r. to Stroud 6½ m.; to Minching Hampton 9.					
Putloe - - - - -	1½	30½			
Parkin Green - - -	¾	31			
Hardwick Elm - - -	1¾	32¾			
r. to Stroud by Stonehouse 8 m.					
Quedgeley - - - - -	¾	33½			
* GLOUCESTER - - -	3¼	36¾			
r. to Stroud 11 m.; to Cirencester 17; to Cheltenham 9½; to Tewkesbury 11; thence to Worcester 16½.					
Cross the Severn river, and enter Alney Island.					
A mile beyond Gloucester, l. to Ledbury by Newent 15½ m.; to Ross 15½; to Mit-					

BATH to DONCASTER, by GLOCESTER, TEWKESBURY, ALCESTER, BIRMINGHAM, LICHFIELD, ASHBORN, BAKEWELL, SHEFFIELD, and ROTHERHAM, continued to THORNE.

* To GLOCESTER, Glocestershire, p. 289 Or, to Gloucester by Stroud, p. 289, 38 m.	—	36 $\frac{3}{4}$	Twigworth. Beyond, on l, Walsworth House, Mrs. Hayward.
Longford - - - -	1 $\frac{1}{2}$	38 $\frac{1}{4}$	Tewkesbury. See page 97.
Twigworth - - - -	1 $\frac{1}{2}$	39 $\frac{1}{4}$	
Swan Inn - - - -	4 $\frac{1}{4}$	43 $\frac{1}{4}$	Pershore is an ancient Town, seated on the Avon. The Church contains many antique Monuments. The chief manufacture of Pershore is Stockings. Between two and three miles N. E. of the town is Fladbury Hill, which commands a fine view of the vale of Evesham.
r. to Cheltenham 5 m. * TEWKESBURY -	4	47 $\frac{3}{4}$	
l. to Worcester 16 $\frac{1}{2}$ m.; and to Hardwick 2 $\frac{1}{2}$; thence to Bredon 1; thence to Eckington 3; and thence to Pershore 4. Bath to			
* PERSHORE, Wor- cestershire, 58 $\frac{1}{4}$ m.			
Aston - - - -	2	49 $\frac{1}{4}$	Beckford. W. Weakman, Esq. On l. of Beckford, at Overbury, Jas. Martin, Esq.
2 m. farther, r. to Stow on the Wold 20 m.			
Beckford - - - -	3 $\frac{1}{4}$	53	
Sedgebarrow, Worces- tershire - - - -	2 $\frac{1}{2}$	55 $\frac{1}{2}$	Evesham was formerly noted for its Ab- bey, which was one of the largest and most stately in the kingdom. Eves- ham is seated on a gradual ascent from the Avon, over which is a Stone Bridge. The vale of Evesham is ce- lebrated for its beauty and fertility. See page 97.
Before Bengeworth, l. to Pershore 6 $\frac{1}{2}$ m.			
* Bengeworth - - -	5	60 $\frac{1}{2}$	
r. to Moreton in the Marsh, 13 $\frac{1}{2}$ m.			
Cross the Avon river.			
* EVESHAM - - -	3 $\frac{1}{4}$	61 $\frac{1}{4}$	
Red House - - - -	1 $\frac{1}{4}$	63	
l. to Worcester 12 $\frac{1}{2}$ m.			
Norton - - - -	1 $\frac{1}{4}$	64 $\frac{1}{4}$	
Arrow, Warwicksh. -	6	70 $\frac{1}{4}$	Arrow. On r, Ragley Park, Marquis of Hertford.
* ALCESTER - - -	1	71 $\frac{1}{4}$	
r. to Stratford on Avon 8 m.			
$\frac{1}{2}$ m. beyond Alcester, l. to Worcester 14 $\frac{1}{4}$ m.			
Coughton - - - -	2	73 $\frac{1}{4}$	Coughton. Sir John Throckmorton, Bart.
1 $\frac{1}{2}$ m. farther, l. to Droit- wich 9 $\frac{1}{2}$ m.; to Bromes- grove 9 $\frac{1}{2}$.			Studley. Beyond, on r, Studley Castle, P. Littleton, Esq.
Studley - - - -	2	75 $\frac{1}{4}$	
Mapleborough Green -	1 $\frac{1}{2}$	76 $\frac{1}{4}$	Mapleborough Green. Two miles and a half beyond, on l, at Beoly, Beoly Hall, T. Holmes, Esq.
2 $\frac{1}{2}$ m. farther, r. to Strat- ford on Avon 12 m.			
Forshaw Park - - -	6	82 $\frac{1}{4}$	

Drake's Cross, <i>Worcestershire</i> - - - -	1 $\frac{1}{4}$	84	<i>Birmingham</i> is celebrated for its manufacture of Hardwares; such as Metal Buttons, Buckles, Plated Goods of all kinds, Japanned and Paper Ware, &c. These goods are dispersed throughout the kingdom, and exported in large quantities to foreign countries. <i>Birmingham</i> stands on the side of a hill, forming nearly a half moon. The lower part is composed chiefly of workshops and warehouses, and consists of old buildings. The upper part contains a new square, and several new and regular streets. Here are two Churches; that in the lower town is an ancient structure, with a lofty spire, the other a grand modern building.
<i>l. to Dudley 14 m.</i>			
Cross the Stratford on Avon canal.			
Millpole Hill - - - -	1 $\frac{3}{4}$	85 $\frac{3}{4}$	
Moseley - - - - -	3	88 $\frac{3}{4}$	
* <i>BIRMINGHAM</i> - - - -	2	90 $\frac{3}{4}$	
<i>r. to Stratford on Avon 23$\frac{1}{2}$ m.; to Warwick 20$\frac{1}{2}$; to Akenithworth 18$\frac{1}{2}$; to Coventry 17$\frac{1}{2}$; l. to Stourbridge 12$\frac{1}{2}$; to Dudley 10; to Wolverhampton 13$\frac{1}{2}$; and to Walsall 8$\frac{1}{2}$.</i>			
Aston Park - - - - -	1 $\frac{1}{2}$	92 $\frac{1}{2}$	
Cross the river Tame.			
Erdington, entrance of	2 $\frac{1}{2}$	94 $\frac{3}{4}$	
<i>Beyond Erdington, r. to Coventry 16$\frac{1}{2}$ m.; l. to Newport 31$\frac{1}{2}$.</i>			
Maney - - - - -	2 $\frac{1}{2}$	97 $\frac{1}{4}$	
* <i>SUTTON COLEFIELD, Market Place</i>	$\frac{3}{4}$	98	
$\frac{1}{2}$ m. farther, r. to Bassett's Pole 1 $\frac{1}{2}$ m.; thence to Tamworth 5. Bath to			
* <i>TAMWORTH</i> 105 $\frac{1}{4}$ m.			<i>Aston Park.</i> On l, H. Legge, Esq.
Barley Mow Inn - - -	2 $\frac{1}{4}$	100 $\frac{1}{4}$	<i>Erdington.</i> Erdington Hall, ———.
Wood End, r. G. Staffordshire - - - -	2	102 $\frac{1}{4}$	<i>Sutton Colefield.</i> S. S. Perkins, Esq. On l. of Sutton Colefield, Four Oaks Hall, Sir E. C. Hartop, Bart.
Shenstone - - - - -	1 $\frac{1}{4}$	103 $\frac{1}{2}$	<i>Shenstone.</i> Before, on r, at the 11th Mile-stone, Miss Crutchley.
Cross the river Bourn and the Wolverhampton canal.			
* <i>LICHFIELD, Town Hall</i> - - - - -	3 $\frac{1}{2}$	107	<i>Lichfield</i> is a county within itself, with peculiar privileges, and is governed by a Corporation. It contains three parish Churches, besides the Cathedral, which is 411 feet long, and 253 feet high. See pages 151 and 161.
<i>r. to Coleshill 15 m.; to Tamworth 8; and to Derby 24; l. to Walsall 9; and to Rugeley 7$\frac{1}{2}$ 2$\frac{1}{2}$ m. farther, l. to Abbots Bromley 8 m.; see page 169. Bath to</i>			
<i>ABBOTS BROMLEY</i> 117 $\frac{1}{2}$ m.			<i>King's Bromley.</i> Bromley Hall, Lord Grey.
King's Bromley - - -	5	112	
Yoxall Bridge - - - -	1	113	
Cross the Blithe river.			
Yoxall - - - - -	1	114	<i>Yoxall.</i> On r, Wichnor Park, — Levett, Esq. At Yoxall, Yoxall Lodge, Rev. Thomas Gisborne.
Over Needwood Forest to			
Draycott - - - - -	7	121	

1½ m. farther, cross the Dove river, and enter Derbyshire.			<i>Sudbury.</i> On r, Sudbury House, Lord Vernon; on l, at Dovebridge, Sir H. Cavendish, Bart.
* <i>Sudbury, Derbyshire</i>	2	123	
r. to Derby 13½ m.; a mile farther, l. to Uttoxeter 4½ m.			<i>Cubley.</i> On r, a romantic Church.
<i>Cubley</i> - - - - -	3½	126½	<i>Ashborn.</i> Ashborn Hall, Sir Brook Boothby, Bart. Two miles and a half beyond Ashborn, on l, Dove Dale, and at Ilam, — Porte, Esq. Ashborn is seated near the Dove river. Its principal trade is in Cheese.
<i>Clifton</i> - - - - -	3½	130	
* <i>ASHBORN</i> - - - - -	1	131	
l. to Uttoxeter 11 m.; to Chee- dle 13; and to Leek 15; r. to Derby 13½; to Belper 11½; and to Chesterfield, as p. 285, 224. Bath to			<i>Chesterfield</i> , next to Derby, is the most considerable trading town in the coun- ty. It has a manufactory of Carpets, Stockings, &c. Chesterfield is seated on a hill, between the rivulets Ilber and Rother, and has a communication with the Trent by means of a canal which joins that river below Gains- borough. Near the town are large Iron Foundries, which are supplied with ore and coals from the vicinity. Here are likewise potteries of Brown Ware, and large quantities of Lead are sent hence down the canal to the Trent.
* <i>CHESTERFIELD</i> 153½ m.			
* <i>Newhaven Inn</i> , as p. 204 - - - - -	9	140	
l. to Buxton 11½ m.; as p. 204, and thence to Stock- port, Manchester, &c. Bath to			
* <i>Buxton</i> 151½ m.			
<i>Conksbury</i> - - - - -	4½	144½	
* <i>BAKEWELL</i> - - - - -	1½	145½	
r. to Wirksworth 12½ m.; l. to Leek 18½; and to Tideswell, as p. 202 and 203, 7½. Bath to			
* <i>TIDESWELL</i> 153½ m.			
<i>Hassop</i> - - - - -	2½	148½	
A little farther, r. to Ches- terfield by Baslow 10 m.			<i>Buxton.</i> See page 170.
<i>Calver</i> - - - - -	1¾	150¾	<i>Bakewell.</i> Between Bakewell and Has- sop, on r, at Edensor, Chatsworth, Duke of Devonshire. See page 202.
A little farther, r. to Ches- terfield 10 m.; l. to Tides- well 6.			
<i>Grindleford Bridge</i> -	2	152½	<i>Tideswell.</i> See page 203.
l. to Tideswell by Hucklow 7 m.; by Stoney Middle- ton 8.			<i>Hassop.</i> Francis Eyre, Esq.
Cross the Derwent river, and enter the High Moors.			<i>Calver.</i> About a mile beyond, on r, Stoke Hall, Lord Bradford.
<i>Ringinglow, T. G. York- shire</i> - - - - -	5	157½	<i>Bent's Green.</i> Half a mile beyond, on r, Banner Cross, Hon. Mrs. Murray.
l. to Chapel in le Frith 15 m.			
<i>Bent's Green</i> - - - - -	1¾	159	
<i>Little Sheffield</i> - - - - -	2	161	
r. to Dronfield 5 m.; thence to Chesterfield 5½.			

*SHEFFIELD, Market		 This road may be continued to	
Place - - - - -	1½	162½	Howden, Market Weighton, &c. See p. 218.
l. to Huddersfield 26½ m.; and to Barnsley 13½; r. to Worksop 18.			
Cross the river Don.			
Attercliffe - - - - -	1½	163½	Attercliffe. Attercliffe Hall, G. Miller, Esq., and R. Swallow, Esq.
r. to Worksop 16½ m.			
Car Brook - - - - -	¾	164½	Rotherham. Beyond, on r, Clifton, J. Walker, Esq.; and a little farther, on l, Eastwood, the same gentleman.
Tinsley - - - - -	1½	165½	Two miles from Rotherham, on l, across the Don river, Aldwark, F. F. Foljambe, Esq.
r. to Tickhill 12½ m.			
*ROTHERHAM - - - - -	2½	168½	
l. to Barnsley 12½ m.; r. to Mansfield 22.			
Thrybergh - - - - -	3	171½	Thrybergh. On l, Mrs. Finch. Beyond
Hooton Roberts - - - - -	1½	172½	Thrybergh, on r, Ravensfield, W. P. Bosville, Esq.
Conisbrough - - - - -	2½	175½	
Warmsworth - - - - -	2½	177½	Conisbrough. On r, Crookhill Hall, J. Woodyeare, Esq., and a Castle built on a singular construction.
Balby - - - - -	1½	178½	Warmsworth. On r, Overley Grange, J. Marr, Esq.
r. to Tickhill 6 m.			
*DONCASTER - - - - -	1½	180½	
l. to Barnsley 15 m.; to Wakefield 20½; and to Pontefract 15½; r. to Bawtry 9.			
Street Thorpe - - - - -	3½	183½	Balby. On r, Col. Sowerby.
Park Lane - - - - -	2½	186	Doncaster. A mile beyond, on l, Wheatley, Sir George Cooke, Bart.
Hatfield - - - - -	2½	188½	
*THORNE - - - - -	4	192½	

BATH to EXETER, by TAUNTON, see p. 85, 86.

BATH to LEWES, by BRIGHTHELMSTONE, with Branches to FROME, CHRISTCHURCH, SOUTHAMPTON, GOSPORT, and PORTSMOUTH, (chiefly N. M.)

To South Stoke, Somersetshire - - - - -	—	2	Midford. Near, on l, Midford Hall, Charles Conolly, Esq.; and Prior Park, — Brown, Esq.
Cross the Somerset canal.			
Midford - - - - -	1½	3½	
Hinton - - - - -	1½	5	Hinton. On l, S. Day, Esq.
l. to Trowbridge 6 m.			
Philips Norton - - - - -	2	7	Philips Norton. On l, T. Meade, Esq.
Woolverton - - - - -	1½	8½	
Cross the Frome canal.			
Beckington - - - - -	1½	10	Beckington. Between Beckington and Frome, on r, Orchardleigh, Sir Thos. Champneys, Bart.
l. to Bradford 6 m.; to Trowbridge 6; r. to Frome 3.			
Bath to			
*FROME 13 m.			
Standerwick - - - - -	1	11	Standerwick. On l, Mrs. Edgell.

Broomfield, <i>Wilts</i> - -	2	13	<i>Warminster</i> . On r, Longleat, Marquis of Bath. Beyond Warminster, on l, Boreham House, late Wm. Buckler, Esq.; on r, at Bishopstrow, Mrs. Temple.
r. to Frome 6 m.; l. to Westbury 3. Bath to			
* WESTBURY 16 m.			
* WARMINSTER -	3½	16½	
r. to Shaftesbury 15 m.; l. to Westbury 4.			
Boreham - - - -	1½	18	<i>Heytesbury</i> . Within a mile, on r, at Norton, J. Bennet, Esq. Through Heytesbury, on l, Sir Wm. P. Ashe & Court, Bart.
Heytesbury - - - -	2½	20½	
Beyond Heytesbury, l. to Amesbury 13½ m.			
Upton Lovell - - -	1½	22	<i>Fugglestone</i> . On r, at Wilton, Wilton House, Earl of Pembroke.
West Codford - - -	1½	23½	
* Deptford Inn - - -	3	26¾	<i>Salisbury</i> , or <i>New Sarum</i> , is situated on a chalky soil, and is almost surrounded by the Avon and its different branches. Here is a fine Cathedral 452 feet long, and a spire 400 feet high. The Market Place is spacious, and the Town Hall is a handsome building. The manufactures are Flannels, Linseys, Hardware, Cutlery, &c. Old Sarum is two miles north of Salisbury, and sends two members to Parliament, though it consists only of a small public house by the side of the road. Two miles beyond Salisbury, on r, Longford Castle, Earl of Radnor.
r. to Mere 14 m.; l. to Amesbury 9½.			
Steeple Langford - -	2	28½	<i>Alderbury</i> . On r, Clarendon Park, Gen. Bathurst; on r, — Fort, Esq.
Stapleford - - - -	2	30¾	<i>Whaddon</i> . On r, Standlynch House, H. Dawkins, Esq.; and a little farther, on r, Barford, — Duncombe, Esq. Two miles beyond Whaddon, on l, Brickworth, Capt. Orr.
l. to Salisbury by Woodford 6½ m.; r. to			
Stoford - - - -	1½	32½	<i>Cowsfield</i> . On r, Breach House, — Egerton, Esq.; and Landford House, — Eyre, Esq. Two miles beyond Cowsfield, on l, Sharfield House, Jas. Lockhart, Esq.
South Newton - - -	½	33	
Chilhampton - - -	½	33½	
Fugglestone, or Foulstone	1½	35	<i>Romsey</i> . Beyond, on r, Broadlands, Lord Visc. Palmerston. Three miles beyond Romsey, on l, Badsley, Wm. Lewis, Esq.
r. to Wilton ½ m. Bath to			
Wilton 35½ m.			
Fisherton - - - -	2½	37¼	
l. to Devizes 22 m.			
* SALISBURY - -	½	37¾	
l. to Andover 18 m.; to Shaftesbury 20½; to Blandford 22; to Cranbourn 11½; and to Christchurch by Fordingbridge 27½. See p. 49, 50. Bath to			
* CHRISTCHURCH , Hants, 65½ m.			
Aldbury - - - -	3	40¾	
Cross the Salisbury canal.			
Whaddon - - - -	1	41¾	
2½ farther, r. to Southampton by Ouse Bridge 15½ m.; and to Lymington by Cadnam 24½.			
White Parish - - -	4	45¾	
Cowsfield - - - -	1	46¾	
Within a mile of Romsey, r. to Ringwood 16½ m.			
* ROMSEY , Hants -	6½	53½	
l. to Stockbridge 10½ m.			
Romsey, T. G. - - -	½	54	
r. to Southampton 7½ m.;			

thence to Northam Bridge 1; thence to Bursledon Bridge 5; thence to Fareham 5½; thence to Gosport 5½; thence cross the Passage to Portsmouth ½ m. Bath to			
* SOUTHAMPTON			
61½ m.			
Bath to			
* FAREHAM 72¾ m.			
Bath to			
* PORTSMOUTH 78¾ m.			
Half a mile beyond Romsey, r. o., l. to Winchester 10 m.; r. to			
Chilworth - - - -	4	58	
About a mile farther, l. to Winchester 9 m.; r. to Southampton 3.			
South Stoneham - - -	3	61	
r. to Southampton 3½ m.			
Manabridge - - - -	½	61½	
Cross the Itching river.			
West End - - - -	1½	63	
* Botley - - - -	3½	66½	
l. to Bishop's Waltham 3½ m. Bath to			
* BISHOP'S WALTHAM 70 m.			
Near Wickham, l. to Bishop's Waltham 4 m.			
* Wickham - - - -	4½	70¾	
r. to Gosport by Fareham 9 m.			
Mount Folly - - - -	2	72¾	
Southwick - - - -	2½	75	
Cosham - - - -	3	78	
l. to Petersfield 13½ m.; r. to Portsmouth 4½.			
Bedhampton - - - -	3½	81½	
* HAVANT - - - -	¾	82½	
* Emsworth - - - -	2	84½	
Nutbourne, Sussex - -	1½	85¾	
Broadbridge Mill - -	2½	88½	
r. to Bosham ½ m.; l. to Ashling ½ m.			
Old Fishbourne - - -	1	89½	
Fishbourne, T. G. - -	1	90½	
* CHICHESTER , Cross	1	91½	
l. to Midhurst 11½ m.; to l. et			
Southampton is pleasantly situated on a gentle ascent, between the Itchin and Anton, or Test rivers. It occupies a kind of peninsula, the soil of which is a hard gravel, and the streets are always clean and dry. The chief trade of Southampton is with the islands of Jersey, Guernsey, Alderney, and Sark; several sloops are continually passing between these islands and Southampton. A Carpet and a Silk manufactory are established here, and at South Stoneham, a little distant, are Mills for manufacturing Blocks and Pumps for the navy.			
Portsmouth is the most considerable harbour for Men of War, and the strongest fortified place in England. Its capacious harbour is made by a bay running up between Porsea island, in which the town is seated, and the opposite peninsula, having a narrow entrance commanded by the town and forts. The Docks, Arsenal, Storehouses, Barracks, &c. are all on an extensive scale, and kept in the most perfect order. S. W. of Portsmouth, and sheltered on the S. by the Isle of Wight is Spithead, a noted road, or anchoring place for the Men of War, when prepared for actual service.			
Chilworth. About a mile and a half beyond, on l, North Stoneham Park, John Fleming, Esq.			
South Stoneham. Between South Stoneham and West End, on r, — Gager, Esq., D. Andrew, Esq., and Townhill, N. Middleton, Esq.			
Botley. Within a mile and a half of Botley, on l, Botley Grange, — Minchin, Esq. Beyond Botley, on l, at Shidfield, Admiral Stirling, and John Williams, Esq.			
Wickham. Near, on r, Cold Harbour, — Waddington, Esq.; and Park Place, Wm. Grant, Esq. Beyond Wickham, on l, Wickham Corner, G. Garnier, Esq.			
Fishbourne. On r, see Chichester Harbour.			
Chichester. See the Cathedral, and the Cross in the High Street.			

worth $13\frac{1}{2}$; r. to Bognor $7\frac{1}{2}$. Bath to				<i>West Hampnet.</i> Hampnet Place, now used as a Poor House.
* Bognor $98\frac{1}{2}$ m.				<i>Maudlin.</i> On l, see Goodwood, Duke of Richmond.
West Hampnet - - -	$1\frac{1}{2}$	92 $\frac{1}{2}$		<i>Boxgrove.</i> The Priory.
Maudlin - - -	$\frac{1}{2}$	93 $\frac{1}{2}$		<i>Crocker Hill.</i> On r, Miles Roe, Esq.; and beyond it, Westergate House, J. Kirkham, Esq.
l. to Halneker $1\frac{1}{2}$ m.; to Petworth $12\frac{1}{2}$; r. to Shipwick 1. $1\frac{1}{2}$ m. farther, r. to Tangmere $\frac{1}{2}$ m.; l. to Boxgrove $\frac{1}{2}$ m.				<i>Ball's Hut.</i> Near, on l, Eartham, Wm. Huskisson, Esq. Beyond Ball's Hut, on l, Slindon, Earl of Newburgh.
Near Crocker Hill, r. to Aldingbourne 1 m.				<i>Avisford Hill.</i> Near, about two miles to the l, Dale Park, Sir Geo. Thomas, Bart. At Avisford Hill, Avisford Place, Admiral Montague; and about half a mile on r, Walberton Place, Major Gen. Whyte.
Crocker Hill - - -	$2\frac{1}{2}$	95 $\frac{1}{2}$		<i>Arundel.</i> Within half a mile, on l, Porter's Lodge of J. Wombwell, Esq. From the Hill beyond Arundel, a fine view of Arundel Castle, Duke of Norfolk. See p. 21.
Near Ball's Hut, l. to Petworth by Eartham $10\frac{1}{2}$ m.				<i>Poleing.</i> Between Poleing Cross Roads and Patching Pond, on l, Angmering Park; and Mitchel Grove, the seat of Sir John Shelley, Bart., lately purchased by Mr. Walker, of Liverpool; since dead.
Ball's Hut - - -	$1\frac{1}{2}$	97 $\frac{1}{2}$		<i>Clapham Common.</i> Goring Castle, Sir Byshe Shelley, Bart.
r. to Eastergate $1\frac{1}{2}$ m.; to Bognor $6\frac{1}{2}$; l. to Slindon 1.				<i>Offington House.</i> W. Margesson, Esq.
Avisford Hill - - -	$1\frac{1}{2}$	99		<i>Worthing</i> is frequented as a bathing place, and within a few years its miserable fishing huts have been exchanged for elegant and extensive buildings. The neighbourhood of Worthing is exceeded by no place in the kingdom, in the number, variety, and agreeableness of its rides, the Downs being always dry. See p. 32.
r. to Yapton 2 m.; to Bognor $7\frac{1}{2}$.				<i>Sompting.</i> On l, E. Barker, Esq.
* ARUNDEL, Bridge	3	102		<i>Lancing.</i> Leaving, on l, J. M. Lloyd, Esq.
l. to Petworth $11\frac{1}{2}$ m.; to Pulborough 9.				
Cross the Arun river.				
$\frac{1}{4}$ m. beyond Arundel, r. to Little Hampton $3\frac{1}{2}$ m.; $\frac{1}{4}$ m. farther, l. to Storrington 8 m.				
Poleing, Cross Roads -	2	104		
r. to Poleing $\frac{1}{4}$ m.; l. to Burpham $2\frac{1}{2}$. $1\frac{1}{4}$ farther, r. to Angmering 1.				
Patching Pond - - -	$2\frac{1}{2}$	106 $\frac{1}{2}$		
Clapham Common -	1	107 $\frac{1}{2}$		
Within $\frac{1}{4}$ m. of Offington House, r. to Tarring 1 m.; l. to Finden $2\frac{1}{2}$.				
Offington House - - -	$2\frac{1}{2}$	109 $\frac{1}{2}$		
Division of the Road -	$\frac{1}{2}$	110 $\frac{1}{2}$		
r. to Broadwater $\frac{1}{2}$ m.; to Worthing 2. Bath to				
* WORTHING $112\frac{1}{2}$ m.				
$\frac{1}{2}$ m. farther, r. to Broadwater $\frac{1}{2}$ m.; to Worthing $1\frac{1}{2}$.				
Sompting - - -	$1\frac{1}{2}$	112		
Upper Lancing, Church	1	113		
Division of the Road -	$\frac{1}{2}$	113 $\frac{1}{2}$		
r. to Lower Lancing 1 m.				
* Lancing Pad Inn - -	$\frac{1}{4}$	114 $\frac{1}{2}$		
Cross Shoreham Bridge over the Adur.				

Old Shoreham, T. G. -	$\frac{1}{2}$	114 $\frac{3}{4}$	<i>l.</i> to Henfield 9 m.; to Horsham 20.	
Cross Roads - - -	$\frac{1}{2}$	115 $\frac{1}{4}$	Brighthelmstone, Church	$\frac{1}{2}$ 121 $\frac{1}{2}$
<i>r.</i> to New Shoreham $\frac{1}{4}$ m.; <i>l.</i> to Steyning $4\frac{1}{2}$ m.			* BRIGHTHELM-	
Buckingham House -	$\frac{1}{2}$	115 $\frac{3}{4}$	STONE - - - -	$\frac{1}{2}$ 122
<i>r.</i> to New Shoreham $\frac{1}{4}$ m.			* LEWES , p. 28 - -	$8\frac{1}{2}$ 130 $\frac{1}{4}$
Division of the Road -	1	116 $\frac{1}{4}$		
<i>l.</i> to Steyning 5 m.; to Horsham 19; a little farther, <i>r.</i> to Kingston by Sea $\frac{1}{4}$ m.			Old Shoreham, T. G. Beyond, on <i>r.</i> , Col. Porter.	
The Turning to Portslade	$1\frac{1}{2}$	118	Buckingham House. H. Bridger, Esq.; about a mile farther, on <i>r.</i> , at Southwick, John Norton, Esq.; on <i>l.</i> , at Portslade, — Warsop, Esq.	
Division of the Road -	3	121		

BATH to LYMINGTON, by SALISBURY.

To Whaddon, Wilts,			Whaddon. Two miles beyond, on <i>l.</i> , Brickworth, H. Eyre, Esq.	
p. 295 - - - -	—	41 $\frac{3}{4}$	Landford. Near, on <i>l.</i> , Landford House, J. Eyre, Esq. Beyond Landford, on <i>l.</i> , Breach House, — Egerton, Esq.	
$2\frac{1}{2}$ m. farther, <i>l.</i> to Romsey $9\frac{1}{2}$ m.; <i>r.</i> to			Cadnam. Beyond, on <i>l.</i> , Bartley, C. Lyell, Esq.; on <i>r.</i> , Minstead Lodge, C. P. Buckley, Esq..	
Landford - - - -	$5\frac{1}{2}$	47 $\frac{1}{2}$	Lyndhurst. Within a mile, on <i>r.</i> , Minstead Manor House, J. Compton, Esq.	
<i>l.</i> to Southampton by Oure Bridge 12 m.; <i>r.</i> to			For the rest of the seats, see page 47.	
Bramshaw, Hants - -	$2\frac{1}{2}$	50	Lymington. A mile and a half to the <i>l.</i> of Lymington, Newtown Park, formerly D'Oyley Park, the property of Henry Chicheley Plowden, Esq., lately in the occupation of Capt. Dorton.	
Brook - - - -	$1\frac{1}{4}$	51 $\frac{3}{4}$		
<i>r.</i> to Fordingbridge $6\frac{1}{2}$ m.				
Cadnam - - - -	$1\frac{1}{4}$	53		
<i>r.</i> to Ringwood $11\frac{1}{2}$ m.; a little farther, <i>l.</i> to Romsey 6; and to Southampton 8; <i>r.</i> to				
* Lyndhurst - - -	4	57		
* LYMINGTON, p. 47	$8\frac{1}{2}$	65 $\frac{1}{2}$		

BATH to NOTTINGHAM, by CIRENCESTER, BURFORD, BANBURY, and LEICESTER.

To Dunkirk, Gloucestershire, p. 288 - -	—	15	Didmorton. On <i>r.</i> , Badmington Park, Duke of Beaufort.	
<i>r.</i> to Didmorton - -	2	17	Cirencester. On <i>l.</i> , the Abbey, Thomas Master, Esq.; and Oakley Park, Earl Bathurst. Cirencester is an ancient Borough, seated on the river Churn, and is one of the greatest Marts in England for Wool. It was a place of great note in the time of the Romans, and the ruins of its walls are now visible. Here the Roman roads crossed each other.	
Hare and Hounds - -	$3\frac{1}{2}$	20 $\frac{1}{4}$		
* TETBURY - - -	$1\frac{1}{2}$	22		
<i>l.</i> to Minching Hampton 6 m.; to Dursley $9\frac{1}{4}$; <i>r.</i> to Malmesbury $4\frac{1}{4}$.				
The Canal - - - -	$6\frac{3}{4}$	28 $\frac{3}{4}$		
<i>r.</i> to Malmesbury 8 m.				
Within a mile of Cirencester, <i>l.</i> to Minching Hampton 9 m.				
* CIRENCESTER,				
Canal - - - -	$\frac{1}{2}$	32 $\frac{1}{4}$		
<i>r.</i> to Cricklade $6\frac{1}{2}$ m.; <i>l.</i> to				

<i>Glocester by Painswick 18½; by Birdlip 17. Through the town, r. to Fairford 8½; a little farther, l. to Stowe on the Wold 19.</i>					<i>Barnsley. On l, Barnsley Park, J. Musgrave, Esq.</i>
Barnsley - - - - -	4	36½			<i>Bibury. Beyond, on r, — Creswell, Esq.</i>
Near Bibury, cross the Coln river.					
* Bibury - - - - -	3	39½			<i>Aldsworth. On l, Sherborne Lodge, Lord Sherborne.</i>
Aldsworth - - - - -	3½	42½			
Near Burford, l. to Cheltenham by Northleach 2 m.					<i>Fullbrook. Beyond, on r, Swinbrook, R. Fettiplace, Esq.</i>
* BURFORD , Oxfordshire - - - - -	6½	49½			<i>Shipton Underwood. Dowager Lady Reade.</i>
r. to Farringdon 10½ m.; to Bampton 6½; to Witney 7.					
Cross the Windrush river.					
l. to Stowe on the Wold 10 m.					<i>Chipping Norton. Between Chipping Norton and Pumphery Castle, on r, Heythorpe, Earl of Shrewsbury.</i>
Fullbrook - - - - -	1	50½			
Shipton Underwood -	3	53½			<i>Pumphery Castle. On l, Swarford Park, James Smith Barry, Esq. About two miles beyond Pumphery Castle, on r, Great Tew, George Frederick Stratton, Esq.</i>
* CHIPPING NORTON - - -	7	60½			
l. to Moreton in the Marsh 8½ m.; a mile farther, r. to Woodstock 10½; and to Islip 17; l. to Shipston 10.					<i>Bloxham. About two miles to the l, at Broughton, Broughton Castle, Lord Say and Sele.</i>
Pumphery Castle - -	4½	64½			
1½ m. farther, r. to Deddington 5 m. Bath to					<i>Banbury. About three miles on l, Wroxton Abbey, Earl of Guildford; and formerly, on r, Warkworth Castle, now pulled down.</i>
DEDDINGTON 7½ m.					<i>Williamsote. Dr. Loveday.</i>
South Newington - -	3½	67½			<i>Chipping Warden. Near, on r, Edgecote, T. Carter, Esq.; and Dunsmore, a Roman station. On l. of Chipping Warden, a Roman station, called Arberry Banks.</i>
Bloxham - - - - -	1½	69½			
* BANBURY - - -	3	72½			
r. to Buckingham 17½ m.; to Deddington 6½; l. to Stratford on Avon 19½; to Warwick by Gaydon 19; by Southam 22½.					
Cross the Oxford canal.					
A little farther, r. to Brackley 7½ m.					
Hulscote, Northamptonshire - - - - -	1½	73½			
Williamsote, Oxfordshire - - - - -	2	75½			
Wardington - - - - -	1	76½			
Chipping Warden, Northamptonshire -	1½	78½			
Byfield - - - - -	3½	81½			
Charwelton - - - - -	2	83½			

Badby - - - - -	2½	86½	* LUTTERWORTH -	3	104½
* DAVENTRY - - -	2½	88½	l. to Coventry 15½ m.; to		
l. to Southam 10½ m.; r. to			Hinckley 10½.		
Towcester 12½; and to			Dog and Gun - - -	5½	110½
Northampton 9.			Blaby - - - - -	2½	113
☛ The direct road from			Cross the Union canal.		
Daventry to Lutterworth			Ayleston - - - - -	1½	114½
is very bad, with a num-			Near Leicester, r. to Wel-		
ber of gates to open, and			ford 16 m.		
a watery lane, which in			* LEICESTER - - -	2½	117½
winter and rainy seasons			* LOUGHBOROUGH,		
is frequently impassable.			p. 174 - - - - -	11	128½
The traveller would better			* NOTTINGHAM,		
go to Dunchurch 8½ m.			Nottinghamshire, p.		
(see p. 160) thence to			191 and 192 - - -	15	143½
Rugby 2½; thence to					
Lutterworth 7½. In all					
18½ m.					
Grand Junction Canal -	2½	91	Badby. Near, on r, Fawsley Park, Rev.		
Ashby Ledgers - - -	1½	92½	Sir J. Knightley, Bart.		
Kilsby - - - - -	2	94½	Daventry. On r, a Roman station,		
A mile farther, r. to North-			called Barrow Hill.		
ampton by Crick 14½ m.;					
l. to Rugby 4½.					
Dove Bridge - - -	5	99½	Grand Junction Canal. Beyond, on		
Cross the Avon river, and			r, at Welton, J. Clarke, Esq., and C.		
enter Leicestershire.			Adams, Esq.		
Shawell, Leicestershire	2	101½	Ashby Ledgers. On r, J. Ashley, Esq.		
1½ m. farther, l. to Rugby			Between Ashby Ledgers and Kilsby,		
6½ m.			on r, at Watford, John Bennet, Esq.;		
Near Lutterworth, r. to Wel-			and on l, Ashby Lodge, G. Arnold,		
ford 8½ m.; to Market			Esq.		
Harborough 13.					

BATH to NOTTINGHAM, by CIRENCESTER, STOW ON THE WOLD, WARWICK, COVENTRY, and LEICESTER.

* To CIRENCESTER,					
Glocester, p. 298	—	32½	Foss Bridge. Two miles beyond, on l,		
Foss Cross - - - -	6	38½	Stowel, Lord Chedworth.		
Foss Bridge - - - -	1½	39½	Northleach. A Free Grammar School,		
2½ m. farther, l. to Chelten-			and several Almshouses. See page		
ham 12½ m.; r. to North-			98.		
leach ½ m. Bath to					
* NORTHLEACH					
42½ m.			Broadwater Flats. Near, on r, Far-		
Broadwater Bottom, or			mington, Edw. Waller, Esq.		
Flats - - - - -	5½	45½	Stow Bridge. On r, at Bourton on the		
Stow Bridge - - - -	2½	47½	Water, J. Rice, Esq.; and on l, at		
Cross the first branch of the			Lower Slaughter, G. G. Mills, Esq.		
Windrush river.					
Division of the Road -	2½	50			

1301

Digitized by Google

BATH to NOTTINGHAM, by GLOCESTER, TEWKESBURY, EVESHAM, WARWICK, COVENTRY, and LEICESTER.

* To GLOCESTER, Gloucestersh. p. 289 -	—	36½	Black Hill - - - -	1	82½
* EVESHAM, Worcestershire, p. 291 -	24½	61½	Longbridge - - - -	3½	85½
* ALCESTER, Warwickshire, p. 291 -	10	71½	r. to Wellesburn Hasting 5 m.		
Cross the Alne river.			* WARWICK - - - -	1½	87½
Red Hill - - - -	4½	75½	* LEICESTER, p. 301	37	124½
Cross the Stratford canal.			* NOTTINGHAM, p. 301 - - - -	26	150½
* STRATFORD ON AVON - - - -	3½	79½			
l. to Birmingham 23½ m.; r. to Shipston 10½; to Banbury 19½.			Stratford on Avon was the birth-place of Shakspeare. A mile and a half beyond Stratford on Avon, on l, Welcombe Lodge, G. Lloyd, Esq.; and farther to the l, Clopton, Mrs. Partridge.		
Packsaddle Bridge - -	2	81½			

BATH to NOTTINGHAM, by GLOCESTER, TEWKESBURY, EVESHAM, BIRMINGHAM, TAMWORTH, and ASHBY-DE-LA ZOUCH.

* To GLOCESTER, Gloucestersh. p. 289 -	—	36½	Basset's Pole. On l, Canwell Hall, Sir R. Lawley, Bart. Between Basset's Pole and Tamworth, on r, at Drayton Basset, Drayton Park, Sir R. Peele, Bart.; and farther to the r, Middleton Hall, Lady Middleton.
* EVESHAM, Worcestershire, p. 291 -	24½	61½	
* BIRMINGHAM, Warwicksh. p. 291 and 292 - - - -	29½	90½	Tamworth. On r, at Amington, C. Repington, Esq. About three miles beyond Tamworth, on l, at Stafford, S. P. Wolferstan, Esq.
* SUTTON COLEFIELD, p. 292 -	7½	98	
½ m. farther, l. to Lichfield 8½ m.; r. to Basset's Pole, Staffordsh. r. to Coleshill 8 m.; l. to Lichfield 7.	2½	100½	Measham. About two miles before, on l, at Stretton in the Field, W. C. Browne, Esq.; and on r, near Great Appleby, G. Moore, Esq. A mile and a half beyond Measham, on l, at Willesley, Major General Sir Charles Hastings, Bart.
Division of the Road - r. to Atherstone 8½ m.; l. to Lichfield 6½.	3½	103½	
Cross the Coventry canal and the Tame river.			
* TAMWORTH - - - -	1½	105½	
r. to Atherstone 8 m.; l. to Lichfield 8; and to Burton upon Trent 15.			
Four County Gate - -	4	109½	
* Measham, Union Inn, Leicestershire - -	6	115½	

CROSS ROADS.

[303]

r. to Atherstone 10½ m.; l. to Burton upon Trent 9¼.			Toton, Nottinghamsh.	½	132½
* ASHBY-DE-LA-ZOUCH - - - -	3½	118¾	Chilwell - - - - -	1	133½
r. to Leicester 17 m.; to Hinckley 16¼; to Loughborough 12; l. to Burton upon Trent 8½.			Beeston - - - - -	1	134½
Bredon - - - - -	5½	124	½ m. farther, l. to Derby 13¼ m.		
Isley Waldon - - - -	1½	125½	Cross the Nottingham canal.		
Castle Donington - -	2½	128½	Lenton - - - - -	2½	136½
½ m. farther, l. to Derby 7¼ m.; r. to Loughborough 9½.			* NOTTINGHAM - -	1½	138½
Harrington Bridge - -	2½	130¾			
Cross the river Trent, and enter Derbyshire.			Bredon. Within a mile, on l, at Stanton Harold, Earl Ferrers; and farther to the l, at Caulk, Sir Henry Harpur, Bart. Beyond Bredon, on r, at Tonge, D. Colishaw, Esq.; and farther to the r, Langley, R. Cheslyn, Esq.		
Sawley, Derbyshire - -	½	131½	Castle Donington. Before, on l, Donington Park, Earl of Moira. At Castle Donington, T. Fisher, Esq.		
Cross the Erwash canal.			Chilwell. T. Charlton, Esq.		
Long Eaton - - - -	¾	132	Beeston. A mile and a half beyond, at Woollaton, Woollaton Hall, Lord Middleton.		
Cross the Erwash river, and enter Nottinghamshire.					

BATH to NOTTINGHAM, by GLOCESTER, TEWKESBURY, EVESHAM, BIRMINGHAM, LICHFIELD, BURTON UPON TRENT, and DERBY, (partly N. M.)

* To SUTTON COLEFIELD, Warwicksh. p. 292 - - - - -	—	98	Sutton Colefield. S. S. Parkins, Esq. On l. of Sutton Colefield, Four Oaks Hall, Sir E. C. Hartopp, Bart.
½ m. farther, r. to Tamworth 6¼ m.			Shenstone. Before, on r, at the 11th Mile-stone, Miss Crutchley.
Barley Mow Inn - - -	2½	100½	Lichfield produced in the last century three celebrated persons, Dr. Samuel Johnson, Dr. James, the inventor of the Fever Powder, and David Garrick, Esq. Here is a Free Grammar School, at which Dr. Johnson was educated; as were also, for some time, Addison, Garrick, Bishops Smallbridge and Newton, and others, celebrated for their learning and wit. Here are likewise two Hospitals, three parish Churches, besides the Cathedral, a large Town Hall, and Gaol. See p. 292.
Woodend, r. c., Staffordshire - - - -	2	102½	Wichnor Bridge Inn. On l, Wichnor Lodge, — Levett, Esq.; on r, Catton Hall, E. Horton, Esq.
Shenstone - - - - -	1½	103½	
Cross the river Bourn and the Wolverhampton canal.			
* LICHFIELD, Town Hall - - - - -	3½	107	
r. to Coleshill 15 m.; to Tamworth 8; l. to Walsall 9; to Rugeley 7½; to Abbots Bromley 10½; and to Ashborn 24.			
Streethay, T. G. - - -	2	109	
Cross the canal.			
1½ m. farther, r. to Tamworth.			
Cross the river Trent and the Grand Trunk canal.			
Wichnor Bridge Inn -	4½	113½	
Cross the Trent river.			

Branston, T. G. - - -	3 $\frac{1}{2}$	117	Risley - - - - -	3	138 $\frac{1}{2}$
Cross the Burton canal.			Sandyacre - - - - -	1 $\frac{1}{2}$	140 $\frac{1}{2}$
* BURTON UPON TRENT, Market Place - - - - -	2 $\frac{1}{4}$	119 $\frac{1}{4}$	Cross the Erwash river and enter Nottinghamshire.		
r. to Ashby-de-la-Zouch 8 $\frac{1}{2}$ m.; to Atherstone 19 $\frac{1}{2}$; l. to Uttoxeter 15.			Stapleford, Nottinghamshire - - - - -	1	141 $\frac{1}{2}$
Monk's Bridge - - -	3	122 $\frac{1}{4}$	3 $\frac{1}{2}$ m. farther, r. to Ashby-de-la-Zouch 17 $\frac{1}{2}$ m.		
Cross the canal and the Dove river.			Lenton - - - - -	4 $\frac{1}{2}$	145 $\frac{1}{2}$
Little Over, Derbyshire	6 $\frac{1}{2}$	128 $\frac{3}{4}$	* NOTTINGHAM -	1 $\frac{1}{2}$	147
Entrance of Derby, r. to Loughborough 17 m.; l. to Ashborn 13 $\frac{1}{2}$.			Branston. On r, across the Trent, Drakelow, Sir N. B. Gresley, Bart.; and Walton, Major Desbrowe.		
Cross the Goal brook.			Burton upon Trent. On r, Stapenhall, Mrs. Henshaw.		
* DERBY, All Saints Church - - - - -	2 $\frac{1}{4}$	131	Little Over. On r, B. Heathcote, Esq.		
Through Derby, l. to Belper 8 $\frac{1}{2}$ m.; to Wirksworth 14; to Matlock 17 $\frac{1}{2}$; and to Sheffield by Chesterfield 36 $\frac{1}{2}$. See the Mail Coach road from Bristol to Sheffield. Bath to			Chaddesden. Sir R. Mead Wilmot, Bart.		
* SHEFFIELD 167 $\frac{1}{4}$ m.			Borrows Ash. About two miles beyond, on l, Hopwell Hall, Thomas Pares, Esq.		
Cross the Derby canal.			Risley. Mrs. Warren.		
Chaddesden - - - -	2	133	Stapleford. On l, Sir John Borlase Warren, Bart. About three miles beyond Stapleford, on l, at Woollaton, Woollaton Hall, Lord Middleton.		
Borrows Ash - - - -	2 $\frac{1}{4}$	135 $\frac{3}{4}$			

- BATH to POOLE, by WARMINSTER, SHAFTESBURY, and BLANDFORD.

* To WARMINSTER, Wilts, p. 295 - - -	—	16 $\frac{1}{2}$	Crockerton. On r, Longleat, Marquis of Bath.		
Samborn - - - - -	$\frac{1}{2}$	17			
Crockerton - - - - -	1 $\frac{1}{2}$	18 $\frac{1}{2}$			
Longbridge Deverill -	1 $\frac{1}{2}$	20	East Knowle. On l, Clouds House, Jas. Stile, Esq. Beyond East Knowle, about two miles to the l, Pitt House, J. Bennet, Esq.; and farther to the l, at Fontbill, Fontbill House, Wm. Beckford, Esq. About two miles beyond East Knowle, on r, at Sedgell, Wm. Hellyar, Esq.		
r. to Bruton 13 $\frac{1}{2}$ m.					
Hindon Guide Post -	5 $\frac{1}{4}$	25 $\frac{1}{4}$			
r. to Hindon 1 $\frac{1}{2}$ m.; l. to Bruton 13 $\frac{1}{2}$; and to Mere 5 $\frac{1}{2}$. Bath to					
* HINDON 26 $\frac{3}{4}$ m.					
Bath to					
* MERE 30 $\frac{1}{2}$ m.					
East Knowle - - - -	1 $\frac{1}{4}$	26 $\frac{1}{2}$			
* SHAFTESBURY, Dorsetshire - - -	5	31 $\frac{1}{2}$	Shaftesbury. On r, Pensbury House, Sir Mark Maesterman Sykes, Bart.		
r. to Wincanton 11 m.; to Sherborne 16; l. to Salisbury 19 $\frac{1}{2}$.					

CROSS ROADS.

[305]

Melbury Abbas - - -	2½	33½	Corfe Mullen - - -	3½	49½
Over Pimperne Downs to			* POOLE - - - -	8	57½
* BLANDFORD - - -	9	42½			
r. to Dorchester 16 m.; l. to			Spetisbury. Francis Fane, Esq., and		
Salisbury 22.			Joseph Jekyll, Esq.		
Cross the river Stour.			Corfe Mullen. Near, on r, Lower Hen-		
Brianstone - - - -	½	43½	bury, Earl of Strafford; and a little		
Blandford St. Mary -	½	43½	farther, Higher Henbury, William		
Charlton Marshall - -	1½	45	Churchill, Esq. At Corfe Mullen,		
Spetisbury - - - -	1	46	Rev. Sir Jas. Hanham, Bart.		

BATH to STOURTON:

To Beckington, Somers-			Beckington. Two miles beyond, on r,		
setshire, p. 294 - -	—	10	Orchardleigh, Sir Thos. Champneys,		
l. to Bradford 6 m.; to Trow-			Bart.		
bridge 6; forward to			West Woodlands. On l, Longleat, Mar-		
Warminster 6½; r.			quis of Bath; on r, at Marston Bigot,		
Cross the Frome canal to			Earl of Cork and Orrery.		
* FROME - - - -	3	13	Maiden Bradley. On l, Bradley House,		
r. to Bruton 12 m.; to Shep-			Duke of Somerset.		
ton Mallet 12; to Wells			Stourton. Near, on l, Stourhead House,		
17; l. to Warminster 7;			the seat and beautiful gardens of Sir		
to Longleat 3½.			Richard Colte Hoare, Bart.		
West Woodlands - -	2½	15½			
Maiden Bradley, Wilts	3½	19			
r. to Bruton 9 m.; l. to					
Warminster 7½. 2½ m.					
farther, r. to Bruton 6½;					
l. to Hindon 8½.					
Stourton - - - -	3½	22½			

BATH to WARMINSTER, by BRADFORD, TROWBRIDGE, and WESTBURY.

To Walcot, r. o. So-			Walcot, r. o. On r, Prior Park, Lord		
mersetshire - - -	—	1	Hawarden. See p. 87.		
Bath Easton - - -	1½	2½	Bradford is the central town of the		
Near Bathford, l. to Chip-			greatest fabric of superfine Cloths in		
penham 10½ m.			England, which it shares with the sur-		
Bathford - - - -	¾	3½	rounding towns of Trowbridge, Melk-		
A little farther, l. to Devizes			sham, Corsham, and Chippenham.		
15 m.			It stands on the side of a rocky hill on		
* BRADFORD, Wilts	5½	8½	the Avon.		
l. to Melksham 6 m.; r. to			Bradley. On l. of the Division of the		
Frome 9.			Road from Bradley, Rowd Ashton,		
Cross the Frome canal.			R. Long, Esq.; and a little farther, on		
Studley - - - -	1½	10½	l, Heywood House, Dr. Ludlow.		
l. to Trowbridge ¼ m. Bath					
to					
* TROWBRIDGE 10½					
m.					
Bradley - - - -	1½	11½			

Division of the Road -	$\frac{1}{2}$	12 $\frac{1}{2}$	Cross the Avon river and the canal, and enter Wiltshire.		
<i>l. to Melksham 6 m.</i>			Winsley, <i>Wills</i> - -	2	6
* WESTBURY - -	2	14 $\frac{1}{4}$	* BRADFORD - -	1	7
<i>l. to East Lovington 9 m.</i>			* WARMINSTER , as		
<i>Through the town, r. to Frome 8$\frac{1}{2}$.</i>			<i>in the preceding col.</i>	9 $\frac{1}{2}$	16 $\frac{1}{2}$
* WARMINSTER -	4	18 $\frac{1}{2}$			
OR,			<i>Westbury. Beyond, on l, Churchcot</i>		
To Stoke Bridge, So-			<i>House, Mrs. Edwards.</i>		
mersetshire - -	-	4			

BATH to WEYMOUTH, by SHEPTON MALLET, CASTLE CARY, SHERBORNE, and DORCHESTER.

*To SHEPTON MALLET , Somersetshire, p. 287 - - -	-	15 $\frac{1}{2}$	Cross the Frome river.		
* Cannard's Grave Inn r. to Ilchester 13 $\frac{1}{2}$ m.	1	16 $\frac{1}{2}$	* DORCHESTER -	11	50 $\frac{1}{2}$
Presley - - -	1	17 $\frac{1}{2}$	* WEYMOUTH , p. 51	8 $\frac{1}{2}$	58 $\frac{1}{2}$
<i>A little farther, l. to Bruton 5 m. Bath to</i>			<i>Shepton Mallet. William Provis, Esq.</i>		
* BRUTON 22 $\frac{1}{2}$ m.			<i>Castle Cary. On l, Hadsden House, Benjamin Hobhouse, Esq.</i>		
* Ainsford Inn - - -	4 $\frac{1}{2}$	22	<i>Galhampton. Wm. Melliar, Esq.; on l. of Galhampton, Yarlington Lodge, John Rogers, Esq.</i>		
<i>r. to Somerton 10 m.; a little farther, r. to Castle Cary $\frac{1}{2}$ m. Bath to</i>			<i>North Cadbury. Cadbury House, - Bennet, Esq.</i>		
CASTLE CARY 22 $\frac{1}{2}$ m.			<i>South Cadbury. On l, Compton Pannocfoot, John Hunt, Esq.</i>		
<i>A mile beyond Ainsford Inn, l. to Bruton 3 m.; to Wincanton 6.</i>			<i>Sherborne. On l, Sherborne Castle and Park, Earl of Digby.</i>		
Galhampton - - -	2	24	<i>Leweston. On r, Leweston House, J. B. Burland, Esq.</i>		
<i>r. to Ilchester 10 m.</i>			<i>Long Burton. On l, West Hall, Rev. H. King.</i>		
North Cadbury - - -	1 $\frac{1}{2}$	25 $\frac{1}{2}$	<i>Middlemarsh. At the 10th Mile-stone r. to Cerne Abbey $\frac{1}{2}$ m., where there is a good Inn, called The New Inn, the only one of note between Sherborne and Dorchester. On l. of Middlemarsh, Buckland, Earl Parker; the Grange, C. Sturt, Esq.; and Castle Hill, Mrs. Foy; on r, Minterne, Admiral Digby. Beyond Minterne, on r, a road turns off to Cerne Abbey, near which is Sydling House, Sir John Smith, Bart.; and Forston, John W. Smith, Esq.</i>		
<i>A little farther, r. to Ilchester 8 m.; l. to Wincanton 6$\frac{1}{2}$.</i>					
South Cadbury - - -	1	26 $\frac{1}{2}$			
Corton Denham - - -	2	28 $\frac{1}{2}$			
<i>2$\frac{1}{2}$ m. before Sherborne, l. to Wincanton 6$\frac{1}{2}$.</i>					
* SHERBORNE , Dorsetshire - - -	3 $\frac{1}{2}$	32 $\frac{1}{2}$			
<i>r. through Sparkford to Castle Cary 11$\frac{1}{2}$ m.; and to Yeovil 5$\frac{1}{2}$; l. to Shaftesbury 15$\frac{1}{2}$.</i>					
Leweston - - -	2 $\frac{1}{2}$	35 $\frac{1}{2}$			
Long Burton - - -	$\frac{1}{2}$	35 $\frac{1}{2}$			
Middlemarsh - - -	4	39 $\frac{1}{2}$			
<i>Within 1$\frac{1}{2}$ m. of Dorchester, r. to Beaminster 16 m.</i>					

BEVERLEY to NEW MALTON.

To Molcroft, Yorkshire	—	1	Norton - - - - -	4½	28
r. to Great Driffield 12½ m.			r. to Scarborough 21½ m.		
Cherry Burton - - -	1½	2½	Cross the Derwent river.		
Lund - - - - -	4½	7	* NEW MALTON -	½	28½
Bainton - - - - -	3	10			
Wetwang - - - - -	5½	15½	Cherry Burton. On l, the late Wm.		
Near 3 m. farther, r. to			Bethell, Esq.; a mile farther, on l,		
Bridlington; l. to York.			at Eiton, Sir John Legard, Bart.		
Wharram le Street -	6	21½	About three miles beyond Cherry Bur-		
North Grimston - -	2	23½	ton, on l, at South Dalton, Miss		
			Thompson.		

BEWDLEY to NOTTINGHAM, by KINDERMINSTER, STOUR-
BRIDGE, LICHFIELD, BURTON UPON TRENT, and DERBY.

* To KIDDERMINSTER, Worcester-			Cross the Birmingham ca-		
shire, p. 128 - - -	—	3	nal.		
Broadwaters Inn - -	1	4	WEDNESBURY - -	1	18½
l. to Wolverhampton 14½ m.			r. to Birmingham 8 m.; l.		
* STOURBRIDGE -	5½	9½	to Wolverhampton 5½.		
r. to Bromesgrove 9½ m.; to			* WALSALL - - -	3	21½
Birmingham 12½.			r. to Birmingham 8½ m.; l.		
Cross the river Stour and the			to Wolverhampton 7.		
canal.			Rushall - - - - -	1½	23
l. to Wolverhampton 10 m.			Walsall Wood - - -	2	25
Brettell Lane, Staffordsh.	1	10½	Division of the Road -	1½	26½
Brierley Hill - - -	¾	11½	r. to Castle Bromwich 9 m.;		
Cross the Dudley canal.			l. to Ivetsey Bank 17.		
r. to Bromesgrove 12 m.,			Muckley Corner - -	2	28½
and to Birmingham 10.			Pipe Hill - - - - -	1½	29½
* DUDLEY, Worces-			* LICHFIELD - - -	2	31½
tershire - - - - -	3	14½	* NOTTINGHAM,		
l. to Wolverhampton 6 m.			Nottinghamshire, p.		
Dudley Port - - -	1½	15½	303 and 304 - - -	40	71½
Horsley Heath, Staf-					
fordshire - - - - -	1	16½	Broadwaters Inn. Beyond, on r, Hur-		
r. to West Bromwich Heath			cot House, ———.		
1½ m.; thence to Wednes-			Horsley Heath. Near, Horsley House,		
bury 2; l. to			J. Amphyll, Esq.		
Ocker Hill - - - -	¾	17½	Rushall. On r, Rushall Hall, George		
l. to Wolverhampton by			Anson, Esq.		
Bilston 4½ m.					

**BIRMINGHAM to KNIGHTON, by KIDDERMINSTER,
and LUDLOW.**

* To KIDDERMINSTER, <i>Worcestersh.</i>			Cross the Teme river.	
p. 125 - - - -	—	17½	* KNIGHTON, <i>Rad-</i>	5½ 59
* LUDLOW, <i>Shropsh.</i>			<i>norshire</i> - - - -	
p. 128 and 129 - -	24	41½		
Cross the Ony river.				
Bromfield - - - -	3	44½	Bromfield. On l, on the banks of the	
r. to Bishop's Castle by			Teme river, Oakley Park, Lady Clive;	
Basford 14 m.			and near it, Stone House, Hon. Mrs.	
Leintwardine, <i>Here-</i>			Walpole, sister to the Earl of Powis.	
<i>fordshire</i> - - - -	6	50½	About three miles beyond Bromfield,	
Cross the Teme river.			on l, at Downton, Downton Castle,	
Watford - - - -	2	52½	the noble mansion and beautiful walks	
Brampton Brian - -	1	53½	of Rich. Payne Knight, Esq.	
			Brampton Brian. On l, Brampton	
			Park, Earl of Oxford.	

**BIRMINGHAM to HARWICH, by COVENTRY, LUTTERWORTH,
KETTERING, HUNTINGDON, CAMBRIDGE, and COLCHESTER.**

To Wells Green, <i>Warw.</i>	—	4½	Stone Bridge. Beyond, on l, Packington	
Bickenhill - - - -	3½	8	Hall, Earl of Aylesford.	
Stone Bridge - - - -	1½	9½	Meriden. On r, opposite the Inn,	
l. to Coleshill 4 m.; r. to			Wrotesly Digby, Esq., Recorder of	
Warwick 15½.			Lichfield.	
Cross the Tame river.				
* Meriden - - - -	2	11½	Allesley. Beyond, on l, Rev. Mr. Neal.	
Allesley, or Ausley! -	3½	15	Coventry. See page 160.	
* COVENTRY - - - -	2½	17½	Binley. Two miles beyond, on l,	
r. to Kenilworth 5 m.; l. to			Coombe Abbey, Lord Craven.	
Tamworth 18; to Nuneaton			Stretton. On r, Newbold Revel, Sir	
8½. Through the town, r.			Thomas George Skipwith, Bart. Be-	
to Southam 12½; to Da-			yond Stretton, on l, Nuncham, Earl	
ventry 19; to Northamp-			of Denbigh.	
ton 31½.				
Nether Stoke - - - -	1½	19½	Lutterworth has a large handsome	
Binley - - - -	2½	21½	Church, with a lofty Steeple. Here	
Brinklow - - - -	4	25½	Wickliff, the first reformer, was re-	
Cross the Oxford canal three			ctor, who died in 1385; but his bones	
times.			were taken out of his grave and burnt	
Stretton - - - -	1½	27½	forty years afterwards, by order of the	
Pailton - - - -	1	28½	Council of Constance. The pulpit is	
Cross in Hand, r. G. Leic.	2½	30½	which he preached is still preserved in	
* LUTTERWORTH	2½	33	the Church. The Roman road, called	
l. to Hinckley 10½ m.; to Lei-			Watling Street, runs about two miles	
cester 12½. Through Lut-			west of the town. See page 150.	
terworth, r. to Rugby 8.				
Walcote - - - -	2	35		
North Kilworth - -	3½	38½		

CROSS ROADS.

[309]

<i>r. to Northampton by Wel-</i> <i>ford 17½ m.</i>		
Husbands' Bosworth -	1½	40
<i>l. to Leicester 13½ m.; r. to</i> <i>Northampton 17.</i>		
Theddingworth - -	1½	41½
Lubenham - - - -	2½	44
Cross the Union canal.		
* MARKET HAR- BOROUGH - - -	2	46
<i>l. to Leicester 14½ m.; r. to</i> <i>Northampton 17½.</i>		
* KETTERING , North- amptonshire, as p.		
155 and 156 - -	11½	57½
<i>l. to Uppingham 14½ m.</i> <i>Through Kettering, r. to</i> <i>Wellingborough 6. Bir-</i> <i>mingham to</i>		
* WELLINGBO- ROUGH 63¼ m.		
Barton Seagrave - -	1½	59
<i>A little farther, r. to High-</i> <i>am Ferrers 8 m. Bir-</i> <i>mingham to</i>		
* HIGHAM FER- RERS 67 m.		
Cranford St. John's -	2½	61½
<i>A mile farther, r. to Wel-</i> <i>lingborough 6 m.</i>		
Near Thrapston, cross the river Nen.		
* THRAPSTON - -	5	66½
<i>l. to Oundle 8 m.; see p.</i> <i>201. Birmingham to</i>		
* OUNDLE 74½ m.		
Bythorne, Huntingdonsh.	4½	70¾
<i>2 m. farther, l. to Oakham</i> <i>27½ m.; r. to Kimbolton</i> <i>5½. Birmingham to</i>		
* KIMBOLTON 78½ m.		
Spaldwick - - - -	5	75¾
Ellington - - - -	2½	78
Creamer's Hut - - -	2	80
<i>r. to St. Neot's 7½ m.; to</i> <i>Biggleswade 18½; l. to</i> <i>Alconbury Hill 4½.</i>		
Brampton - - - -	1½	81½
<i>r. to Buckden 2½ m.</i>		
Hinchinbrook - - -	1	82½
* HUNTINGDON , M.H.	¾	83

Husbands' Bosworth. F. F. Turville,
Esq.

Lubenham. On l, F. P. Stratford, Esq.

Market Harborough. For the Seats be-
tween Market Harborough and Ket-
tering, see p. 155 and 156.

Kettering is seated on an eminence, and
has considerable manufactories of Shal-
loons, Tammies, Serges, Lace, &c.

Wellingborough is seated on the side of
a hill, between the river Nen and the
Ise brook; it enjoys a good trade, and
is well inhabited. A fire happened
here in 1738, which destroyed up-
wards of 800 houses.

Barton Seagrave. C. Tibbet, Esq., and
the Hon. and Rev. R. B. Stopford.
About three miles on l. of Barton
Seagrave, Boughton House, Lord
Montagu.

Cranford. Sir George Robinson, Bart.
Thrapston. A mile before, on l, Dray-
ton House, Viscount Sackville; and
farther to the l, at Sudborough, late
Lady Bath.

Oundle. See page 213.

Kimbolton. Stonely Farm, Rev. H.
Welstead. Kimbolton is noted for its
Castle, for some time the residence
of Queen Catherine, after her divorce
from Henry VIII. The Castle has
been rebuilt, and is now the residence
of the Duke of Manchester.

Brampton. On r, J. Richards, Esq.

Hinchinbrook. Earl of Sandwich. Be-
tween Hinchinbrook and Huntingdon,
the Views, George Sharp, Esq.

Huntingdon was once a large place,
having fifteen Churches, which are
now reduced to two. It was the birth-
place of Oliver Cromwell.

<i>l.</i> to Alconbury Hill $5\frac{1}{2}$ m. Near the end of the town, <i>l.</i> to Ramsey 10. Cross the Ouse river.						Cross the Colne river.					
Godmanchester - - -	1	84				Ford Street - - - -	2	141	$\frac{1}{2}$		
<i>r.</i> to St. Neot's $7\frac{1}{2}$ m.; to Royston $18\frac{1}{2}$; <i>l.</i> to St. Ives $5\frac{1}{2}$. Birmingham to						Lexden - - - - -	3	145	$\frac{1}{2}$		
* ST. IVES $89\frac{1}{2}$ m.						<i>r.</i> to Braintree $13\frac{1}{2}$ m.; to Witham $11\frac{1}{2}$.					
* Fenny Stanton - - -	4	$\frac{1}{2}$	88	$\frac{1}{2}$		* COLCHESTER,					
Lolworth, Cambridge-						Obelisk - - - - -	2	147	$\frac{1}{2}$		
shire - - - - -	3	$\frac{1}{2}$	92			* HARWICH, p. 274	20	$\frac{1}{2}$	167	$\frac{1}{2}$	
Girton - - - - -	3	$\frac{1}{2}$	95	$\frac{1}{2}$							
* CAMBRIDGE - - -	3		98	$\frac{1}{2}$		Fenny Stanton. Near, on <i>r.</i> , William Parker Hamond, Esq. Beyond Fenny Stanton, on <i>r.</i> , at Conington, J. Heath-					
<i>r.</i> to St. Neot's 17 m.; <i>l.</i> to Ely 16. Cross the river Cam.						cote, Esq.					
<i>l.</i> to Newmarket 13 m.; <i>r.</i> to Royston $13\frac{1}{2}$; to Epping $39\frac{1}{2}$; to Ware 30.						Lolworth. A mile and a half beyond, on <i>l.</i> , at Long Stanton, Thomas Hat-					
Babraham, or Baber-	5		103	$\frac{1}{2}$		ton, Esq.					
sham - - - - -	1	$\frac{1}{2}$	105			Girton. On <i>r.</i> , at Maddingley, Sir Charles Cotton, Bart.					
Division of the Road -						Cambridge. About four miles from Cambridge, on <i>l.</i> , are Gogmagog Hills, Lord Francis Osborne.					
<i>l.</i> to Newmarket 11 m.; <i>r.</i> to Epping 33.						Babraham. On <i>r.</i> , Gen. Adcane, and Thomas Darnton, Esq.					
Little Abington - - -	$\frac{1}{2}$		105	$\frac{1}{2}$		Little Abington. Mrs. Holt, and John Mortlock, Esq.					
Great Abington - - -	1		106	$\frac{1}{2}$		Great Abington. A mile and a half beyond, on <i>l.</i> , at Hildersham, Thomas Fassett, Esq.					
* LINTON - - - - -	3		109	$\frac{1}{2}$		Wrattling Park. On <i>l.</i> , Gen. Hall.					
Wrattling Park - - -	4	$\frac{1}{2}$	114			For the Seats between Haverhill and Swan Street, see p. 272.					
End of the Park, <i>l.</i> to Wi-						Brook Street. Between Brook Street and Halstead, on <i>l.</i> , Dynes Hall, Hen. Sperling, Esq.					
thersfield $\frac{1}{4}$ m.; turn short to the <i>r.</i>						Blue Bridge. — Morley, Esq.					
* HAVERHILL, Suf-	4	$\frac{1}{2}$	118	$\frac{1}{2}$		Earles Colne. Mrs. Buxton, and Rev. Mr. Carwarden. On <i>l.</i> of Earles Colne, Shrives Priory, P. Hills, Esq.					
folk - - - - -	11	$\frac{1}{2}$	130			Wake Colne. Wm. Brett, Esq.					
Swanstreet, Essex, p.											
272 - - - - -											
A little farther, <i>r.</i> to Brain-											
tree $6\frac{1}{2}$ m.											
Brook Street - - -	1	$\frac{1}{2}$	131	$\frac{1}{2}$							
Cross the Colne river.											
* HALSTEAD - - -	2		133	$\frac{1}{2}$							
<i>r.</i> to Braintree 6 m.; <i>l.</i> to Sudbury 8.											
Blue Bridge - - -	1		134	$\frac{1}{2}$							
Cross the Colne river.											
Stone Bridge - - -	1	$\frac{1}{2}$	136								
Earles Colne - - -	1		137								
Cross the Colne river.											
Wake Colne - - -	2		139								
Botslye Green - - -	$\frac{1}{2}$		139	$\frac{1}{2}$							

CROSS ROADS.

[311]

BIRMINGHAM to LINCOLN, by TAMWORTH, NOTTINGHAM, and NEWARK.

* To NOTTINGHAM, Nottinghamshire, p. 302 and 303 - - -	—	47½	* NEWARK - - -	2¼	67
Cross the Trent navigation.			r. to Grantham 14½ m.; to		
Trent Bridge - - -	1	48½	Steafor 20; l. to Mans-		
Cross the river Trent.			field 19½; to Southwell		
r. to Loughborough 14 m.			8½; to Worksop 22; to		
l. cross the Grantham canal			Tuxford 13½; to Gains-		
to			borough 24½.		
Holme Lane - - -	2¾	51¼	* LINCOLN, Lincoln-	16¼	83¼
Fox and Crown - - -	¾	52	shire, p. 214 - - -		
Ratcliffe - - -	1	53	Red Lodge. Near, on r, at Screveton,		
Saxondale - - -	2½	55½	Mrs. Thoroton. A mile beyond Red		
r. to Loughborough 13 m.;			Lodge, on r, at Flintham, Flintham		
forward to Bingham 1½;			Hall, Thos. Thoreton, Esq.		
l. to			East Stoke. Within a mile and a half,		
Red Lodge - - -	4	59½	on l, opposite to Syerston, Syerston		
East Stoke - - -	3¾	63¼	Hall, — Fillingham, Esq. On l.		
Farndon - - -	1½	64¼	of East Stoke, Stoke Hall, Sir G.		
Cross the river Dean.			Bromley, Bart.		
			Newark. For the Seats between Newark		
			and Lincoln, see p. 214.		

BIRMINGHAM to WORKSOP, by LICHFIELD, DERBY, and MANSFIELD.

* To SUTTON COLE- FIELD, Warwicksh. p. 292 - - -	—	7¼	From Worksop roads branch on		
* DERBY, Derbyshire, p. 303 and 304 - -	33	40¼	l. to Sheffield, see p. 215 and 216;		
Little Chester - - -	¾	41	forward to Doncaster, see p. 216,		
Cross the Derby canal.			where you join the Great North		
Morley - - -	3¾	44¾	Road; r. to Retford and Gainsbo-		
Near Smalley, r. to Notting-			rough, &c. The Innkeepers charge		
ham 12 m.			fourteen miles post from Mansfield to		
Smalley - - -	2	46¾	Worksop, the road in some places		
Heanor - - -	2½	49¼	being indifferent, with several gates		
Erwash River - - -	1½	50¾	to open.		
Cross the Erwash river, and			Derby is seated on the Derwent, over		
enter Nottinghamshire. A			which is a Stone Bridge; it has five		
little farther, cross the			Churches; that of All Saints is noted		
Nottingham canal.			for its beautiful Tower. Here is a		
Eastwood, Nottingham-	½	51¼	considerable manufacture of Cotton		
shire - - -			and fine Worsted Stockings, Porcelain,		
r. to Nottingham 8½ m.			&c. Several hands are employed in		
2½ m. from Eastwood, r. to			the Lapidary and Jewellery branches,		
Nottingham 9½ m.; a lit-			and Marbles, Spars, Crystals, &c., are		
tle farther, l. to Alfreton			wrought into a variety of ornamental		
6½.			articles.		
Annesley - - -	4½	55¾	Morley. Rev. R. Wilmot.		
			Smalley. J. Radford, Esq.		
			Annesley. On r, Miss Chaworth.		

A mile farther, l. to Alfreton 7 m.

A mile before Mansfield, r. to Nottingham 13 m.

* **MANSFIELD** - - - 6½ 62½

r. to Southwell 12 m.; to Newark 19½; l. to Alfreton 9; to Matlock 16; to Chesterfield 12½; to Bolsover 7½.

Market Warsop - - - 4½ 67

Cross the Meden river.

Church Warsop - - - ½ 67½

Norton - - - 2 69½

Through Welbeck and Worksop Park to

* **WORKSOP** - - - 4½ 74½

Mansfield. About two miles beyond Mansfield, on l, at Mansfield Wood House, Mrs. Ramsden; a mile and a half farther, on r, Clipstone Park, —; on l, Nettlesworth, Edward Greaves, Esq.; and Park Hall, R. Burdon, Esq.

Norton. Beyond, on l, Welbeck Abbey, Marquis of Titchfield; on r, Thoresby Park, Earl of Manvers; about two miles farther, on l, Worksop Manor, Duke of Norfolk; on r, Clumber Park, Duke of Newcastle.

BOURN to COLTERSWORTH.

To Edenham, Lincolnshire - - - — 3½


Grimsthorpe - - - 2 5½

CORBY - - - 3 8½

Coltersworth - - - 4½ 12½

p. 181. This short route connects the two great roads. They are again connected from Sleaford to Newark. See the road from Boston to Matlock.

Grimsthorpe. On l, Grimsthorpe Castle, Duke of Ancaster.

 *Bourn lies in the Lincoln road, see p. 238, and Coltersworth is a village in the Great North Road, see*

Corby. On r, at Irnham, Irnham Park, Lord Arundel; on l, at Swinestead, Viscount Milsington.

BOSTON to LINCOLN, by SLEAFORD.

To Kirton Holme, Lincolnshire - - - — 4½

SWINESHEAD,

North end of it - - - 1½ 6


l. to Spalding 13 m.; to Bourn 18½.

Garrick - - - 5 11

Heckington - - - 2 13

Kirkby Laythorpe - - - 3 16

Near Sleaford, l. to Bourn 18½ m.

 *Here you join the road from London to Lincoln, see p. 239.*

* **SLEAFORD** - - - 2 18

* **LINCOLN, Minster,**

as p. 239 - - - 17½ 35½

BOSTON to LYNN REGIS, over FOSS DYKE and CROSS KEYS WASHES.

To Kirton, Lincolnshire - - - — 3½

Forward to Spalding 10 m.; l. to

Foss Dyke Wash - - - 4½ 8½

Boston. Between Boston and Kirton, on l, at Frampton, Frampton Hall, J. Tunnard, Esq.

CROSS ROADS.

[313]

Cross the Wash between the hours specified in the following Table.†			Cross Keys Wash - -	3½	24½
Saracen's Head - -	4½	12½	Cross the Wash between the hours specified in the following Table.†		
* HOLBEACH - -	3	15½	Cross Keys House,		
r. to Spalding 8¼ m.			Norfolk - - - -	2½	27
Fleet - - - -	2	17½	South Green - - -	1½	28½
Gedney - - - -	1	18½	Clenchwarton, Lane -	2½	31½
Cross the New and Old Leam.			West Lynn Ferry - -	1½	32½
* Long Sutton - - -	2	20½	Ferry over the Great Ouse river to		
r. to Wisbeach 9 m.; forward to			* LYNN REGIS,		
			Market Cross - -	½	38

† A TABLE for passing over Foss Dyke and Cross Keys Washes, in the County of Lincoln.

Moon's Age.	Full Sea.	Pass Foss Dyke Wash, between the Hours specified below, either in the Morning or Afternoon.		Pass Cross Keys Wash, between the Hours specified below, either in the Morning or Afternoon.	
Days.	H. M.	H. M.	H. M.	H. M.	H. M.
1-16	7-9	10-0	4-15	10-30	3-35
2-17	7-48	10-48	5-33	11-18	4-23
3-18	8-36	11-36	6-21	12-6	5-11
4-19	9-24	12-24	7-9	12-54	5-59
5-20	10-12	1-12	7-57	1-42	6-47
6-21	11-0	2-0	8-45	2-30	7-35
7-22	11-48	2-48	9-33	3-18	8-23
8-23	12-36	3-36	10-21	4-6	9-11
9-24	1-24	4-24	11-9	4-54	9-59
10-25	2-12	5-12	11-57	5-42	10-47
11-26	3-0	6-0	12-45	6-30	11-35
12-27	3-48	6-48	1-33	7-18	12-23
13-28	4-36	7-36	2-21	8-6	1-11
14-29	5-24	8-24	3-9	8-54	1-59
15-30	6-12	9-12	3-57	9-42	2-47

BOSTON to LYNN REGIS, by SPALDING, HOLBEACH, and WISBEACH, avoiding the Washes.

* To SPALDING,			Gedney - - - -	1	27
p. 241 - - - -	—	15½	Cross the New and Old Leam.		
Weston - - - -	4	19½	* Long Sutton - - -	2	29
Whaplode - - -	2½	22½	Forward, over Cross Keys Wash to Lynn Regis 12¼		
* HOLBEACH - -	1½	24	m.; r. to		
r. to Spalding 8¼ m.			Tid Gote - - - -	3½	32½
Fleet - - - -	2	26			

Cross the Shire Drain.					
Buckners Drain - - -	2	33½	* <i>WISBEACH</i> , Cam-		
At Wisbeach Bridge, cross			<i>bridgeshire</i> - - -	4½	38
the river Nen, and enter			* <i>LYNN REGIS</i> , Nor-		
Cambridgeshire.			<i>folk</i> , p. 253 - - -	15½	53½

**BOSTON to DOWNHAM MARKET, by HOLBEACH and
WISBEACH, (chiefly N. M.)**

* <i>To HOLBEACH</i> ,					
<i>Lincolnsh.</i> p. 313 -	—	15½	* <i>To WISBEACH</i> ,		
* <i>WISBEACH</i> , Cam-			<i>Cambridgesh.</i> above	—	38
<i>bridges.</i> p. 313 & above	14	29½	* <i>DOWNHAM MAR-</i>		
Hackbeach, Norfolk -	3	32½	<i>KET.</i> Norfolk, as in		
Cross the Wisbeach canal.			<i>the adjoining col.</i> -	13	51
Oatwell - - - - -	3	35½			
Nordelph Corner - -	3	38½			
Salters Lodge - - -	2	40½			
Downham, T. G. - -	1	41½			
Cross the river Ouse and					
Downham water to					
* <i>DOWNHAM MAR-</i>					
<i>KET</i> - - - - -	1	42½			

OR,
The exact distance from Wisbeach to Downham Market is 12 miles, 7 furlongs, 8 poles. From Downham Market roads branch to Lynn 11½ m.; to Swaffham 14½; to Ely 17½; to Stoke Ferry 7; thence to Brandon, to Thetford, &c.

**BOSTON to MATLOCK, by SLEAFORD, NEWARK, and
MANSFIELD.**

* <i>To SLEAFORD</i> ,					
<i>Lincolnsh.</i> p. 312 -	—	18			
r. to Tattershall 12½ m.					
Holdingham - - -	1½	19½			
Leasingham - - -	¼	20			
r. to Lincoln 15½ m.; l. to					
Baynard's Leap - -	4½	24½			
r. to Lincoln 17 m.; l. to					
Coltersworth 16.					
Leadenham - - - -	3½	28			
Beckingham - - -	5	33			
Cross the Witham river.					
Coddington, <i>Notting-</i>					
<i>hamshire</i> - - - -	2	35			
* <i>NEWARK</i> - - - -	2½	37½			
r. to Lincoln 16 m.; l. to					
Grantham 14½; to Notting-					
ham 19½; to Loughborough					
24½; and to Bingham 12.					
Cross the river Trent.					
r. to Tuxford 13½ m.					
Kelham - - - - -	2½	39½			
r. to Worksop 19½ m.					
Aversham - - - - -	1	40½			

Leadenham. W. Reeves, Esq. On l. of Leadenham, at Fulbeck, H. Fox, Esq.

Coddington. On r, S. C. Cotclough, Esq.

Newark is seated on the Trent, and has a good trade in Corn, Wool, Cattle, &c. It is governed by a Mayor, and returns two Members to Parliament. Here King John died, Oct. 19th, 1216; and here Charles I., after his defeat at Naseby, put himself into the hands of the Scotch army. The Church at Newark has a lofty Spire, and was built by Henry VI. The Market-place is spacious.

Kelham. On l, Kelham Hall, Geo. Sutton, Esq.

Aversham Park. Geo. Sutton, Esq.

[315]

**BOSTON to SHREWSBURY, by GRANTHAM, NOTTINGHAM,
DERBY, UTTOXETER, and NEWPORT.**

S 2

* GRANTHAM - - -	3½	29	Grantham. See page 181.
r. to Newark 14½ m.; l. to Stamford 21; to Melton Mowbray 16.			
Sedgebrook - - -	4	33	Sedgebrook. Between Sedgebrook and Bottesford, on l, Belvoir Castle, Duke of Rutland.
Bottesford, Leicestersh.	3	36	Bingham. Here is an ancient Gothic Church, which was formerly collegiate.
Elton, Nottinghamshire	2½	38½	Nottingham. For the Seats between Nottingham and Derby, see p. 304.
Whatton - - -	2	40½	Derby is seated on the Derwent, over which it has a Stone Bridge. See page 311. In the year 1734 a Machine was erected here by Sir Thomas Lombe, for the manufacturing of Silk, the model of which was brought from Italy. It consists of 97,746 movements, and 26,586 wheels, which are all set in motion by one water-wheel. Its operations are to wind, double, and twist the silk, so as to render it fit for weaving.
BINGHAM - - -	2½	43	Etwall. — Cotton, Esq.
Saxondale - - -	1½	44½	Foston. On l, — Hall, Esq.
l. to Loughborough 13 m.; r. to Newark 11½.			Sudbury. On r, Lord Vernon.
* NOTTINGHAM , p. 311 - - -	8	52½	Dovebridge. Lord Waterpark.
* DERBY , Derbyshire, p. 304 - - -	16	68½	Uttoxeter has a considerable market for Corn and Cattle. It is seated on a rising ground, to the west of the Dove river, in a fine grazing neighbourhood.
Mickle Over - - -	3½	71½	Bramshall. On l, Loxley Hall, C. Kinnersley, Esq.
Etwall - - -	2½	74½	Colen. Before, on l, Charley Park, Earl Ferrers.
Hilton - - -	2	76½	Milwich. On r, at Hildernston, Hildernston Hall, G. Vernon, Esq.
2½ m. farther, l. to Burton upon Trent 6½ m.			Stoke. On l, on the opposite bank of the Trent, Aston Hall, T. Weld, Esq.
Foston - - -	3½	80	Stone and Stoke are noted for the Potteries in their neighbourhood. At Stone, in the garden belonging to the Parsonage-house, are the Ruins of the Walls of its ancient Nunnery.
Aston - - -	1½	81½	
* Sudbury - - -	½	82	
l. to Lichfield 16 m. ¼ m. beyond Sudbury, r. to Ashborn 7½ m.			
Dovebridge - - -	3½	85½	
Cross the Dove river, and enter Staffordshire.			
* UTTOXETER , Staffordshire - - -	2	87½	
r. to Ashborn 10 m.; to Cheddle 10½; to Newcastle under Line 18½; l. to Abbots Bromley 6½.			
Bramshall - - -	2½	90	
The Blythe River - -	2½	92½	
Cross the Blythe river.			
Coton - - -	2½	95	
Milwich - - -	½	95½	
l. to Stafford by Sandon 7½ m.			
Division of the Road -	1½	97½	
r. to Hildernston 1½ m.; l. to Stafford 6½.			
Cross Hardwick Common to Hollywood Gate - -	½	97½	
l. to Rugeley 12½ m.; r. to Stoke - - -	1½	99	
* STONE - - -	1	100	

CROSS ROADS.

[317]

r. to Cheadle 10 m.; to Leek 16½; to Newcastle 9.			* Watling Street - - -	11½	122½
Cross the Trent river.			l. to Shiffnall 6½ m.; r. to Wellington ½ m. Boston to		
Walton - - - - -	½	100½	* WELLINGTON		
l. to Stafford 6½ m.			123½ m.		
* ECCLESHALL - - -	5½	106	Hay Gate, Falcon Inn -	11½	124
l. to Stafford 7 m.; r. to Drayton 12½; to Nantwich 21½.			* SHREWSBURY,		
Wooton - - - - -	1½	107½	p. 123 - - - - -	11	135
2½ m. further, l. to Stafford 9½ m.			Eccleshall. Before, on r, the Palace of the Bishop of Lichfield and Coventry. On l. of Eccleshall, Hilcot Hall, F. Eld, Esq. Beyond Eccleshall, on r, Johnson Hall, Rev. Mr. Meek.		
Sutton - - - - -	5½	112½	Wooton. Between Wooton and Sutton, on r, Leynton Hall, Rev. S. Higgins; and farther to the r, Batchacre Park, Richard Whitworth, Esq.		
Forton - - - - -	1	113½	Forton. Between Forton and Newport, on l, Aqualate Hall, Sir Thomas Fletcher, Bart.		
Near Newport, r. to Drayton 12 m.; to Whitchurch 21; and to Shrewsbury by High Ercoll 17.			Newport. A mile beyond, on r, Longford Hall, R. Leake, Esq.		
Cross the Strine river.					
* NEWPORT, Shropshire - - - - -	1½	115			
l. to Wolverhampton 18 m.					
Lilleshall Hill - - -	2½	117½			
Dunnington - - - -	1	118½			
Trench Lane - - - -	1½	120½			
Hadley - - - - -	1½	121½			

BOSTON to LEICESTER, by GRANTHAM, and MELTON MOWBRAY.

* To GRANTHAM, Lincolnsh. p. 316 -	—	29	ter, r. through Belgrave to Loughborough 10 m.		
Croxton Kyriell, Leicest.	7	36	* LEICESTER - - -	3	50
Waltham on the Wolds	4	40	From Leicester you may go forward to Coventry, Warwick, Tewkesbury, Gloucester, &c.; or to Lutterworth, Daventry, Banbury, &c. See the roads from Bath to Nottingham by Leicester.		
Thorpe Arnold - - -	3	43	Grantham. Between Grantham and Croxton Kyriell, on r, at Denton, Denton House, Sir Wm. Earle Welby, Bt.		
* MELTON MOWBRAY - - - -	2	45	Waltham on the Wolds. Near, on l, Croxton Park, Dow. Duchess of Rutland; on r, Godeby, E. Manners, Esq.		
l. to Oakham 10 m.; r. to Nottingham 18½.			Brooksby. On r, Rotherby, J. Boulby, Esq. At Brooksby, on r, — Clarke, Esq.		
Cross the Wreak river and the Leicester navigation.			Rearsby. Near three miles to the r, at Gaddesby, Mrs. Ayre.		
Kirkby Bellers - - -	2½	47½	Thurmaston. On r, at Wanlip, Sir Charles Hudson, Bart.; on l, at Barkby, Mrs. Pochin.		
Frisby - - - - -	1½	49			
Brooksby - - - - -	2	51			
Rearsby - - - - -	2	53			
Syston - - - - -	2	55			
Near Thurmas on enter the Fosse road from Leicester to Newark.					
Thurmaston - - - -	2	57			
About a mile before Leices-					

BOSTON to WELLINGBOROUGH, by SPALDING, STAMFORD, OUNDLE, and THRAPSTON.

* To SPALDING, Lincolnsh. p. 241 -	—	15 $\frac{1}{4}$	Peterborough 8; to Huntingdon 21 $\frac{1}{4}$; to Elton 3 $\frac{1}{4}$; thence to Warmington 2; thence to Oundle 3; Wandsford to Oundle 8 $\frac{1}{4}$.		
l. to Holbeach 8 $\frac{1}{4}$ m.; to Crowland 8 $\frac{1}{4}$.					
Littleworth - - - -	5	20 $\frac{3}{4}$	Or,		
St. James Deeping -	6	26 $\frac{3}{4}$	* OUNDLE, p. 201 -	7 $\frac{1}{4}$	49 $\frac{1}{2}$
A little farther forward, cross the Welland river to Peterborough 8 $\frac{1}{2}$ m.; r. to			* THRAPSTON, p. 201	8	57 $\frac{1}{2}$
* MARKET DEEP-ING - - - - -	1 $\frac{1}{2}$	28 $\frac{1}{4}$	l. to Huntingdon 16 $\frac{1}{2}$ m.; to Higham Ferrers 8 $\frac{1}{2}$. 3 $\frac{1}{2}$ m. from Thrapston, r. to Kettering 6 m.		
l. to Peterborough 8 $\frac{1}{2}$ m.; r. to Bourn 7 $\frac{1}{4}$.			Finendon, entrance of -	8	65 $\frac{1}{2}$
West Deeping - - - -	1 $\frac{1}{2}$	29 $\frac{1}{4}$	r. to Kettering 5 $\frac{1}{2}$ m.; l. to Higham Ferrers 4 m.		
Tallington - - - - -	3	32 $\frac{3}{4}$	* WELLINGBO-ROUGH - - - - -	3	68 $\frac{1}{2}$
Uffington - - - - -	2	34 $\frac{3}{4}$			
Within a mile of Stamford, r. to Bourn 9 m.			Tallington. On r, Gretford, the celebrated Dr. Willis.		
* STAMFORD - - - -	2	36 $\frac{3}{4}$	Uffington. On r, Casewick Lodge, Sir John Trollope, Bart. At Uffington, a fine Mansion belonging to the Bertie family, now in the occupation of Sir Sam. Fludyer, Bart.		
r. to Grantham 21 m.; to Oakham 11 $\frac{1}{4}$; to Uppingham 12.			Stamford. A mile beyond, on l, Burleigh House, Marquis of Exeter. See page 180.		
Cross the Welland river, and enter Northamptonshire.			Finendon. Sir William Dolben, Bart.		
White Water, T. G. Northamptonshire -	2	38 $\frac{3}{4}$			
Road Side - - - - -	2 $\frac{3}{4}$	41 $\frac{1}{4}$			
* Wandsford, T. G. -	$\frac{3}{4}$	42 $\frac{1}{4}$			
r. to Uppingham 14 m.; l. to					

BOSTON to WELLINGBOROUGH, by DONINGTON, BOURN, STAMFORD, and KETTERING.

To Kirton Holme, Lincolnshire - - - -	—	4 $\frac{1}{4}$	Swineshead. Here are the ruins of an Abbey.		
SWINESHEAD, North end of - -	1 $\frac{1}{2}$	6			
* DONINGTON - - - -	2 $\frac{1}{2}$	8 $\frac{1}{2}$	Donington. In the lower part of the Steeple of the Church is a very ancient inscription. The neighbourhood of Donington abounds with Hemp.		
l. to Spalding 9 $\frac{1}{2}$ m.					
Bridgend Causeway -	4 $\frac{1}{4}$	12 $\frac{3}{4}$			
r. to Folkingham 4 m.; to Grantham 16 $\frac{1}{2}$; l. to					
Horbling - - - - -	1 $\frac{1}{2}$	14 $\frac{1}{4}$			
Billingsborough - - -	1 $\frac{1}{4}$	15 $\frac{1}{4}$			
Sempringham - - - -	$\frac{1}{2}$	16			
Pointon - - - - -	1	17	Billingsborough. On r, Capt. Barker.		
Dowsby - - - - -	1 $\frac{1}{4}$	18 $\frac{1}{4}$			

CROSS ROADS.

[319]

Dunsby - - - - -	1½	20½	Stanion - - - - -	2½	51
½ m. farther, r. to Sleaford			Geddington - - - - -	3	54
16½ m.			Weekley - - - - -	1½	55½
Morton - - - - -	1½	22	* KETTERING - - - - -	2	57½
* BOURN - - - - -	2½	24½	* WELLINGBO-		
r. to Corby 8½ m.; thence			ROUGH, p. 155 - - -	7	64½
to Collersworth 4½; l. to					
Market Deeping 7½.					
Toft - - - - -	2	26½	Morton. Near, on r, at Hanthorpe,		
Ryall, Rutlandsh. - -	5½	32½	Col. Pack.		
Within a mile of Stamford,			Bourn. Mrs. Pochin, and James Dig-		
l. to Market Deeping 7½			by, Esq.		
m.			Easton on the Hill. Henry Shuttle-		
* STAMFORD, Lin-			worth, Esq. Easton is noted for the		
colnshire - - - - -	2½	34½	production of Slates, used in build-		
r. to Grantham 21 m.; to			ings.		
Oakham 11½; to Upping-			Fineshade. On l, Fineshade Abbey,		
ham 12; l. to Peterbo-			Hon. John Monckton. Beyond Fine-		
rough 13½; to Huntingdon			shade, on r, Laxton Hall, Lord Car-		
27½; to Oundle 12½.			berry; on l, Elatherwick Hall, H.		
Cross the Welland river, and			O'Bryen, Esq.		
enter Northamptonshire.			Bulwick. John Clarke, Esq. Between		
Worthop, Northamp-			Bulwick and Weldon, on r, Dean,		
tonshire - - - - -	1	35½	Earl of Cardigan; and farther to the		
Easton on the Hill -	1	36½	r, Harringworth Park, ———.		
Collyweston - - - - -	1½	38½	Geddington. On r, R. Lockwood, Esq.;		
Duddington - - - - -	2	40½	on l, Boughton House, the ancient		
l. to Wandsford 6 m.; r. to			seat of the Duke of Montague's family,		
Uppingham 8.			a very fine Park, and beautiful rides		
Fineshade - - - - -	2	42½	quite through to Dean, Duke of Buc-		
Bulwick - - - - -	2½	44½	cleugh. At Geddington is likewise a		
r. to Market Harborough			very fine Cross, in high preservation,		
14 m.			erected in memory of Queen Elea-		
Weldon - - - - -	4	48½	nor, and under it a remarkably fine		
			Spring.		

BRADFORD (Yorkshire) to COLNE.

To Maningham, T. G.			A little farther, r. to Skip-		
Yorkshire - - - - -	—	1½	ton 6½ m.		
r. to Skipton 18½ m.			COLNE, Church - - -	2½	18½
Swain Royd - - - - -	2½	4			
Lingbob - - - - -	½	4½	Cullingworth, T. G. On l, Denholm		
Cullingworth, T. G. -	2	6½	Park, ———.		
Howorth, Church - -	2½	8½	Stanbury. On l, Ponden, — Heaton,		
Stanbury - - - - -	1½	10	Esq.		
Two Laws, T. G. - -	2	12	Lamshaw Bridge. On r, Emmot Hall,		
Lanshaw Bridge, Lan-			———.		
cashire - - - - -	4	16			

BRAINTREE to ROCHFORD, by WITHAM and MALDON.

To Black Notley, Essex	—	1	<p>Those who dislike a Ferry, may turn on r. beyond Parleigh Wash, to Woodham Ferrers, through Great Canney and Stow Marys, and cross the river when the tide is out, at a place called Hull Bridge. The bridge has been down several years, but the river is here very shallow at low water; this road is 5 miles circuitous. Or they may go still higher, cross the water at Battlebridge, and go through Raleigh to Rochford.</p>
White Notley - - -	2½	3½	
Falkbourn - - -	1½	5	
Cheping Hill - - -	1½	6½	
* WITHAM - - -	½	7	
r. to Chelmsford 8½ m.; l. to Colchester 13½.			
Wickham Mills - - -	2½	9½	
Langford - - -	2	11½	<p>Falkbourn. Falkbourn Hall, Col. John Bullock.</p> <p>Cheping Hill. Near, on r, Witham Place, Mrs. Weston.</p> <p>Witham. Witham Grove, Thomas Kynaston, Esq. See page 266.</p> <p>Wickham Mills. On l, Wickham Place, P. Luard, Esq.</p> <p>Langford. On r, Langford Hall, Nicholas Westcomb, Esq.</p>
Heybridge - - -	1	12½	
Cross Black Water and Chelmer rivers to			
* MALDON - - -	¾	13½	
r. to Chelmsford 9½ m.			
Maldon Jenkin - - -	2	15½	
Parleigh Wash - - -	1	16½	
North Fambridge - - -	3½	19½	
Fambridge Ferry - - -	½	20½	
Ferry over the Crouch river.			
South Fambridge - - -	1	21½	
Ashingdon - - -	1	22½	
* ROCHFORD - - -	2½	24½	

BRECON to NEATH.

To Ystradvelly, Brecon	—	12	<p>Ystradvelly. A Public-house, where corn may be had, and at Pontneath Vaughan, a decent little Inn. As the former of these places the river Velly loses itself under ground; and about a mile to the r. of the latter, is the fall of Neath, a beautiful and picturesque scene. Beyond Pontneath Vaughan, on r, D. Morgan, Esq.</p> <p>Aberpergwm House. Rees Williams, Esq.</p> <p>Ynis Ycha. On l, Glyn Castle, and Merlin Court.</p> <p>Cadoxton. Cadoxton Lodge, J. N. Miers, Esq.; and about a mile farther on r, Cadoxton Place, N. Crump, Esq.</p> <p>Neath. On l, on an eminence, Gnoil Castle, Lady Mackworth.</p>
Near Pontneath Vaughan, cross the Purthin river, and enter Glamorganshire.			
Pontneath Vaughan, Glamorganshire - -	3½	15½	
Aberpergwm - - -	3	18½	
Newbridge - - -	2½	20½	
Cross the Neath canal and the Neath river to			
Ynis Ycha - - -	¾	21½	
* NEATH - - -	0	27½	
OR,			
Newbridge, above	—	20½	
Forward to			
Ynis Gerwn - - -	2½	23½	
Cadoxton - - -	2	25½	
* NEATH - - -	2	27½	

BRENTWOOD to TILBURY FORT and GRAVESEND.

To Ingrave, Essex - -	—	2	Mucking, Ford - -	2	12½
Heron Gate, Common -	1	3	Forward to East Tilbury; r. to		
l. to Little Burstead. Three			West Tilbury, Mill -	1½	13½
m. farther, l. to Langdon			Forward to Grays Thurrock		
Hills; r. to Bulphan;			by Chadwell T. O. 3½; l. to		
forward to			West Tilbury, T. G. on		
South End Road - -	5¼	8¼	the Marshes - - -	1	14½
r. to Orsett ¼ m.; l. to			Tilbury Fort - - -	1¼	15¼
Horndon on the Hill -	1¼	9½	Cross the Thames to		
l. to Brentwood; r. to			* GRAVESEND - - -	¾	16½
Stanford le Hope, T. G.	¾	10½	Ingrave. On r, Thorndon Hall, Ld. Petre.		
l. to South End 15 m; r. to			West Tilbury. On l, the Parsonage,		
Grays Thurrock 5; a lit-			Rev. Sir Adam Gordon, Bart.		
tle beyond the T. O., l. to					

BRIDGENORTH to BRECON, by CLEOBURY MORTIMER,
TENBURY, LEOMINSTER, and HAY.

To Glazeley, Shropshire	—	3½	Bridgenorth is seated on the Severn,		
Billingsley - - - -	1½	5	which divides it into the Upper and		
Southall Bank - - -	1¼	6¼	Lower Town, and these are joined by		
Near Cleobury, cross the			a handsome Stone Bridge across the		
river Rea.			river. The Upper Town is seated on		
* CLEOBURY MOR-			the west bank of the river, the Lower		
TIMER - - - -	7¾	14	Town on the east bank. Here are		
l. to Bewdley 8 m.; r. to			two Churches, and a Free School that		
Ludlow 13.			maintains and sends 18 scholars to the		
Milson - - - -	2½	16½	University of Oxford. The streets are		
Near Tenbury, r. to Ludlow			broad and paved; the town was for-		
9 m.; l. to Bewdley 14½.			merly fortified with walls, and had a		
Cross the Teme river.			castle, which is now in ruins. It sends		
* TENBURY, Wor-			two members to Parliament, and is a		
cestershire - - -	4½	21	place of considerable trade, both by		
l. to Bromyard 12 m.			land and water.		
Laysters Hill, Hereford-			Milson. A mile and a half beyond,		
shire - - - -	5	26	Kinlet Hall, W. C. Child, Esq.		
Kimbolton - - - -	2	28	Leominster is seated on the river Lug,		
Stocktonberry Cross -	2	30	and is noted for its fine Wool. Its		
r. to Ludlow 10¼ m.; and			trade likewise consists of Gloves, Lea-		
to Tenbury by Brinsfield-			ther, Hats, &c.		
Cross 10.			Monkland. Two miles beyond, on r,		
Cross the river Lngg.			Burton Court, J. Brewster, Esq.		
* LEOMINSTER -	2	32			
r. to Ludlow by Portway 11					
m.; l. to Hereford 13¼. A					
mile beyond Leominster,					
r. to Presteign 13¼ m.					
Cross the Arrow river near					
Monkland.					
Monkland - - - -	2½	34½			

2½ m. farther, r. to Pembridge 2½ m.; l. to Hereford 12½.			Cross the river Wye.		
Great Delwyn - - -	3½	38	Clifford - - -	2½	52½
Division of the Road -	2½	40½	* HAY, Brecknockshire	2½	55
l. to Westly ¼ m. Bridge-north to			* BRECON, p. 120	15½	70½
WEOBLY 41½ m.			Great Delwyn. On l, Henwood, Lacon Lambe, Esq.; and a mile farther, on r, Newton, Thos. Phillips, Esq.		
A little farther, r. to Kingston 8½ m.			Sarnsfield. On r, Sarnsfield Court, J. Webb Weston, Esq.		
Sarnsfield - - -	1½	42	Kinnersley. Kinnersley Castle, Leonard Parkinson, Esq.		
l. to Hereford 12½ m.; a little farther, r. to Kingston 7½ m.			Whitney. Whitney Court, Mrs. Dewe.		
Kinnersley - - -	1½	43½	Clifford. The Ruins of a Castle, which gave name to the Lords Clifford, afterwards Earls of Cumberland. See page 120.		
Near Willersley, r. to Kingston 7 m.; l. to Hereford 13½.			Hay. The Castle, Richard Wellington, Esq.		
Willersley - - -	3½	47½			
Winforton - - -	1	48½			
Whitney - - -	2	50½			

BRIDGENORTH to BRECON, by CLEOBURY MORTIMER, TENBURY, KINGTON, and HAY, with Branches to PRESTEIGN and NEW RADNOR.

* To TENBURY, Worcestershire, p. 321 -	—	21	Tenbury is a small town, seated on the south side of the Teme river, over which there is a Stone Bridge. In the year 1770 a great flood threw down the south and middle aisles of the Church, and damaged the Monuments.
l. to Bromyard 12 m.; to Leominster 11.			
Burford, Shropshire -	1	22	
Little Hereford, Herefordshire - - -	1½	23½	
Cross the Kingston canal.			
Brimfield Cross - -	1½	25	
r. to Ludlow 5 m.			
Brimfield - - -	¾	25½	Cockgate. Between Cockgate and Mortimer's Cross, on r, at Croft, Croft Castle, Somerset Davies, Esq., where may be seen the remains of a Roman Camp: this gentleman has another seat at Wigmore, about two miles farther to the r, in the road from Mortimer's Cross to Ludlow, called Wigmore Hall.
l. to Leominster by Ashton 7 m.; turn to the r, and a little farther, r. to Ludlow 5.			
Orleton - - -	2	27½	
Division of the Road -	¾	28½	
r. to Ludlow 6 m.; l. to Leominster 5.			
Cockgate - - -	2½	30½	
Mortimer's Cross - -	2½	33½	
l. to Leominster by Mortimer's Cross Public-House 7½ m.; r. to Ludlow 11.			
Easthampton - - -	1	34½	Easthampton. Beyond, on l, Shobdon Court, William Hanbury, Esq.
Byton, Lane - - -	1½	36	

CROSS ROADS.

[323]

<i>l.</i> to Leominster by Shobdon 10 m.; <i>r.</i> to Presteign 4½; thence to New Radnor (see p. 118) 7½. Bridge- north to			<i>l.</i> to Hereford by Weobly 19½ m.; by Lyons Hall 20. Hargest Bridge - - - <i>l.</i> to Willersley 6½ m.; thence to Hay (as p. 322) 7½. Or,		
NEW RADNOR 48 m.			Knowle - - - - -	1	44½
Stansbach - - - - -	1½	37½	Brilley's Mountain -	3½	48½
Titley - - - - -	1½	39½	* HAY , Brecknockshire	6	54½
Near Kingon, <i>r.</i> to Presteign 6 m.			* BRECON , p. 120 -	15½	69½
* KINGTON , or KINE- TON , Radnorshire -	3	42½	Stansbach. On <i>l.</i> , Stanton Park, James King, Esq.		
<i>r.</i> to New Radnor 6½ m.			Titley. On <i>l.</i> , Titley Court, William Greenby, Esq. Beyond Titley, on <i>r.</i> , Eywood, Earl of Oxford.		
Bridgenorth to					
NEW RADNOR 49 m.					
Cross the Arrow river.					

BRIDGENORTH to STOURBRIDGE.

To Broad Oak, Shrop- shire - - - - -	—	4½	Stourton - - - - -	1½	10
Groves, Staffordshire -	1½	6½	Cross the Stafford and Wor-		
Envill - - - - -	2	8½	cester canal.		
Over the Heath to			* STOURBRIDGE ,		
			Worcestershire - -	2½	12½

BRIGHTHELMSTONE to HASTINGS, through LEWES and BATTLE, (M. M.)

To Falmer, Sussex - -	—	4½	Brightelmstone. About a mile and a half beyond, on <i>l.</i> , the Barracks for Cavalry.
Ashcomb, T. G. - -	2½	6½	
1½ m. farther, <i>l.</i> to East Grinstead by Chailley 19½ m.			
* LEWES, Town Hall	1½	8½	
Cross the Ouse river.			
Cliff - - - - -	½	8½	Falmer. Before, Stanmer Park, Earl of Chichester.
<i>r.</i> to Glynd 3 m.; <i>l.</i> to			
Top of the Hill -	½	9½	
Forward to Uckfield 7½ m.; to East Grinstead 20; <i>r.</i> to			
Ringmer, T. G. - - -	1	10½	Ashcomb, T. G. On <i>l.</i> , — Boyce, Esq.,
Ringmer - - - - -	½	10½	
Ringmer Artillery Bar- racks - - - - -	¾	11½	Ringmer, T. G. Beyond, on <i>l.</i> , Middle- ham, Rev. J. Constable. At Ring- mer Green, on <i>l.</i> , Col. Blunt. Be- yond Ringmer, the Barracks for the Artillery. On <i>r.</i> of the road, on the side of the South Downs, see Fittle Place, Lord Viscount Gage.
<i>l.</i> to Cross in Hand over the Broil 9 m.; <i>r.</i> to			
Laughton Pound - -	2½	14½	
Stone Cross - - -	¾	15	
Burg Hill - - - -	1½	16½	
<i>l.</i> to Chitlingley 1 m.; to East Hoathly 3; to Uckfield 8.			

Over the Dicker Common to * Horsebridge - - -	3	19 $\frac{1}{4}$	l. to Battle $\frac{1}{2}$ m. Bright- helmstone to		
l. to Cross in Hand $7\frac{1}{2}$ m.; to Maresfield 15; to Tun- bridge Wells 21; a little farther, r. to Hailsham $1\frac{1}{2}$; thence to East Bourne 7. Brighthelmstone to HAILSHAM $20\frac{3}{4}$ m.			* BATTLE $32\frac{3}{4}$ m.		
Gardners Street - - -	4	23 $\frac{1}{4}$	Ore - - - - -	5	37 $\frac{1}{4}$
Windmill Hill - - -	1 $\frac{1}{2}$	24 $\frac{3}{4}$	* HASTINGS , Swan -	2 $\frac{1}{4}$	39 $\frac{1}{2}$
Boreham Street - - -	$\frac{1}{2}$	25 $\frac{1}{4}$	Horsebridge. On l, the Broad, Jerem. Mason, Esq.		
r. to Watling $1\frac{1}{2}$ m.; to Pe- vensea $4\frac{1}{4}$.			Gardners Street. On r, Herstmonceux Park, Thos. Read Kemp, Esq., and the fine Ruins of the old Castle.		
Boreham Bridge - - -	1	26 $\frac{1}{2}$	Windmill Hill. E. J. Curteis, Esq.		
Standard Hill - - -	1 $\frac{1}{2}$	27 $\frac{3}{4}$	Boreham Bridge. Beyond, on l, the road to Ashburnham Park, Earl of Ashburnham, through which his pri- vate road extends six miles to the Tunbridge road. See p. 14.		
Ninfield, T. G. - - -	1	28 $\frac{3}{4}$	Catsfield Green. On r, Catsfield Place, Wm. Markwick, Esq.; and a little farther, on l, Park Gate, Rev. Thos. Fuller, Esq.; and Battle Abbey and Park, Dowager Lady Webster.		
r. to Bexhill $4\frac{1}{2}$ m., and thence to Hastings, along the Coast $5\frac{1}{2}$. Bright- helmstone to			Battle. For the Seats between Battle and Hastings, see p. 15.		
* HASTINGS $38\frac{3}{4}$ m.					
l. to Catsfield Green -	1	29 $\frac{3}{4}$			
A little farther, l. to Bat- tle, the upper road 4 m. Or, forward, the lower road, to					
Battle, T. G. - - -	2 $\frac{1}{2}$	32 $\frac{1}{4}$			

**BRIGHTHELMSTONE to MARGATE, by LEWES, CRAN-
BROOK, SMARDEN, and CANTERBURY, (N. M.)**

To Ringmer, Sussex, p. 323 - - - - -	—	10 $\frac{3}{4}$	Short Gate. Beyond, on r, Halland Park, the residence of the old Duke of Newcastle. The house has been pulled down, and the Park, which was very extensive, is converted into Farms. It is now the property of the Earl of Chichester.
About $\frac{1}{2}$ m. farther, r. by Ringmer Barracks to Bat- tle 22 m.			
l, over the Broil to			
Short Gate, T. G. - - -	3	13 $\frac{3}{4}$	
Cross Roads - - -	1 $\frac{1}{4}$	15	
l. to Uckfield 4 m.; r. to East Hoathly $1\frac{1}{4}$; to Horsebridge 7; to East Bourne 15.			
Easton's Green - - -	1	16	
Before Black Boys, l. to Frantfield 2 m.; to Uck- field $3\frac{1}{2}$.			
Black Boys - - - - -	1 $\frac{1}{2}$	17 $\frac{1}{2}$	Black Boys. Two miles beyond, at a distance, Gate House, J. A. Dalrym- ple, Esq.
Black Boys, T. G. - - -	$\frac{1}{2}$	18	
l. to Frantfield 2 m.; to Uckfield 4.			

Division of the Road -	1½	19½	<i>Heathfield Tower Hill.</i> A fine view of Heathfield Park, Francis Newbery, Esq. From the Tower, built by Mr. Newbery, in honour of the late Lord Heathfield, the gallant defender of Gibraltar, who formerly possessed Heathfield Park, is a most rich, beautiful, and extensive view, as well over the sea as the surrounding country. The ride from hence to Burwash is singularly beautiful, as indeed is most of the scenery of this part of Sussex, so little known. At Cade Street, Heathfield, is a Pedestal, with a suitable inscription, erected near the spot where the notorious rebel Jack Cade was killed. This insurrection took place in the year 1450, in the reign of Henry VI.; which, under a leader of higher rank and greater honour, might have produced a revolution. Jack Cade, otherwise called John Amend-all, was discovered in a garden, near this place, by Alexander Iden, Esq., then Sheriff of Kent, and, making some resistance, was killed. His body was brought to London; a reward of 1000 marks having been offered, by proclamation, to any person who brought him in, dead or alive; and his head was fixed upon London Bridge.
<i>l. to Mayfield 5½ m.; to Tunbridge Wells 14; r. to</i>			
Cross in Hand, T. G. -	¾	20½	<i>Hawkhurst.</i> On r, Elford, Samuel Boys, Esq.; Lillesden, John Osborne, Esq.; and an ancient building, called Hall House, Mrs. Jennings.
<i>About ¾ m. farther, r. to Horsebridge 7 m.; to East Bourn 15.</i>			
Heathfield Tower Hill	1¾	22	<i>Highgate.</i> Between Highgate and Hartley Street, on r, Alwaters, J. D. Mercer, Esq.
<i>¾ m. farther, r. to Heathfield 1 m.; to Battle 12.</i>			
Milkhurst Toll - - -	2½	24½	<i>Cranbrook.</i> Near, on r, Swift's Place, Major Austin. Cranbrook is the place where the first Woollen Manufactory was erected by those Flemings, who were encouraged to settle here by Edward III.; but that trade has, long since, been suffered to decay. In the reign of Queen Elizabeth, a beacon was set up at this place.
<i>About a mile farther, l. to Wadhurst 7 m.; to Tunbridge Wells 13; to Ticehurst 7.</i>			
Burwash Wheel - - -	1½	26	
<i>r. to Rose Hill and to Brightling 3 m.</i>			
Burwash - - - -	2	28	
Etchingham - - - -	2½	30½	
Cross the Rother river.			
Hurst Green, T. G. -	1½	32	
<i>r. to Robertsbridge 2½ m.; to Battle 8½; to Hastings 16½.</i>			
<i>About ½ m. farther, l. to Lamberhurst 7 m.; to Tunbridge Wells 13; to London 47½.</i>			
<i>See p. 12.</i>			
King's Hill, T. G. - -	1	33	
Rother River - - -	¼	33½	
Cross the river and enter Kent.			
Direction Post, Kent -	¾	34	
<i>l. to Cranbrook; r. to</i>			
* Hawkhurst - - -	¾	34¾	
Highgate - - - -	¾	35½	
<i>r. to Rye 15½ m.; l. to Tunbridge 17½.</i>			
Hartley Street - - -	2½	38	
<i>l. to Goudhurst 3½ m.; r. to</i>			
CRANBROOK - - -	2	40	
Wilsley Green - - -	1	41	
<i>A little farther, l. to Goudhurst 4½ m.; forward to Maidstone 12½; r. to</i>			
Milkhouse Street - -	¾	41¾	
<i>r. to Tenterden 7½ m.</i>			
Three Chimnies - - -	2½	44½	
Biden - - - -	1½	45¾	
Standen - - - -	1	46¾	
Near Smarden, cross the Beult river			

SMARDEN - - -	2½	40½	r. to Ashford 8 m.; l. to Feversham 7½.		
Pluckley, Church - - -	4	53½	Cross the river Stour.		
Little Chart - - -	1	54½	Shamford Street - - -	2	66½
Charing, Church - - -	2½	56½	Wincheap Street, entrance of - - -	3½	70½
r. to Ashford 7 m.; l. to Maidstone 13½.			* CANTERBURY -	1	71½
Pearfield Green - - -	4½	60½	* MARGATE , p. 4 & 5	16	87½
r. to Ashford 8 m.					
Ramsonlees - - -	½	61½	Pluckley. On r, Surrenden, Sir Edw. Dering, Bart.		
Sheldwich - - -	2	63½	Little Chart. On r, Cole Hill, P. Darrell, Esq.		
Canterbury Road - - -	2½	65½	Charing. On r, Patt Place, George Sayer, Esq.		
Forward to Feversham ½ m.; l. to Rochester 16½; r. to Boughton Street - - -	2¾	68½	Sheldwick. On r, Lees Court, Lord Sondes.		
* CANTERBURY , p. 3	6	74½	Boughton Street. On l, Naah Court, late — Hawkins, Esq.		
* MARGATE , p. 4 & 5	16	90½			
OR,					
To Pearfield Green, Kent , above - - -	—	60½			
r. to Shottenden Thorn	2½	63			
Chilham - - -	1½	64½			

BRIGHTHELMSTONE to RYE, by LEWES and BATTLE, continued to NEW ROMNEY and HYPHE, (N. M.)

To Battle, T. G. Sussex, p. 324 - - -	—	32½	Direction Post - - -	½	54
r. to Hastings 7½ m.; l. to * BATTLE - - -	½	32½	l. to Brookland; r. to Division of the Road -	1½	55½
Wartlington - - -	2	34½	r. to Lydd Church 3½ m. Bright helmstone to		
Just before Vine Hall -	1	35½	LYDD 59 m.		
l. to Tunbridge 23 m.; r. to Cripp's Corner, T. G. -	1½	37½	l. to Old Romney - - -	2½	58
* RYE , Strand Gate, p. 12 - - -	10½	47½	l. to Appledore 6½ m.		
Playdon, T. G. - - -	1½	48½	* NEW ROMNEY , M. H. - - -	2	60
A little farther, l. to Tunbridge by Beckley and Flumwell 31½ m.			To New Romney by Lydd, from the Division of the Road above, is by admeasurement 2½ miles farther.		
Scot's Flat, Sluice - - -	1	49½	Dymchurch, opposite the Church - - -	4	64
Cross the Rother River.			* HYPHE - - -	5	69
Direction Post - - -	½	50½			
r. to Lydd by Sea Side; l. to					
Kent Ditch, Kent - -	1½	51½	Dymchurch. Between Dymchurch and Hythe, on a Hill, at a distance, see Lyme Church and Castle.		
l. to Direction Post -	1½	53½			
l. to Appledore and to Tenenden; r. to					

BRIGHTHELMSTONE to TUNBRIDGE WELLS and TUNBRIDGE, by LEWES and UCKFIELD, continued to MAIDSTONE and ROCHESTER.

* To LEWES, Sussex, p. 323 - - - -	—	8 $\frac{1}{4}$	The Bower - - - -	2	50
Cross the river Ouse.			l. to Westerham 22 m.; to Farningham 17.		
Cliff - - - -	$\frac{1}{2}$	8 $\frac{3}{4}$	Cross the Medway river.		
r. to Glynd 3 m.; l. to			* MAIDSTONE - -	$\frac{1}{2}$	50 $\frac{1}{2}$
Top of the Hill - -	$\frac{1}{2}$	9 $\frac{1}{4}$	r. to Ashford 20 $\frac{1}{2}$ m.; to Key Street 9 $\frac{1}{2}$; thence to Can- terbury 17 $\frac{1}{2}$.		
r. to Ringmer 1 $\frac{1}{2}$ m.			Boxley Hill - - - -	4	54 $\frac{1}{2}$
Horstead - - - -	5 $\frac{1}{2}$	14 $\frac{3}{4}$	The Bell - - - -	$\frac{1}{2}$	55
About a mile farther, r. to Hailsham 12 m.			* ROCHESTER - -	4	59
* Uckfield - - - -	2	16 $\frac{3}{4}$			
$\frac{1}{2}$ m. farther, l. to Maresfield 1 $\frac{1}{2}$ m.; thence to East Grinstead 11; forward to Cooper's Green, Buxted l. to Maresfield Cross 1 m.; r. to Cross in Hand, T. G. 6 $\frac{1}{2}$.			Cliff. Three miles beyond, on r, Plashet Park, Lord Gage.		
Handell Gate - - -	2	20	Horstead. On l, Horstead Place, Ewan Law, Esq.		
Crowborough Gate -	2	23	Uckfield. On l, the Rocks, R. T. Streat- field, Esq.		
Crowborough Mill -	1	24	Cooper's Green. On r, near Buxted, Buxted Place, Cecil Jenkinson, Esq.		
Boxes Gate - - -	$\frac{3}{4}$	24 $\frac{3}{4}$	Crowborough Gate. On l, Warren Hall, Sir George Biggins, Bart.		
Boars Head Street -	1	25 $\frac{1}{4}$	Crowborough Mill. Near, on l, Hano- ver Hall, Lord Boyne.		
Hamsell Bridge, T. G. -	1 $\frac{1}{4}$	27	Eridge Green. On r, Eridge Place, Earl of Abergavenny.		
Eridge Green - - -	1 $\frac{1}{2}$	28 $\frac{1}{2}$	Southborough. Beyond, on l, Old Bounds, Marq. of Lansdown; and New Bounds, John Anson, Esq.		
* Tunbridge Wells, Kent	2 $\frac{1}{2}$	31	Goose Green. On l, Oxenhoath, Sir William Geary, Bart.		
r. to Hastings by Frant 29 $\frac{1}{2}$ m.; to Burwash 15 $\frac{1}{2}$.			Rotling Hall. Between Rotling Hall and Mereworth Cross, on r, Roydon Hall, Sir Wm. Twysden, Bart.		
Nonsuch Green - - -	2 $\frac{1}{2}$	33 $\frac{1}{4}$	Mereworth Cross. On r, Mereworth Castle, Lord le Despencer.		
Southborough - - -	$\frac{1}{2}$	33 $\frac{3}{4}$	Wateringbury. Near, on l, Watering- bury Place, the late Sir Charles Style, Bart.		
Near the Medway river, r. to Lamberhurst 9 m.; thence to Rye 23 m.			Teston. Beyond, on l, Teston House, Lord Barham.		
Cross the Medway river.			Barming Cross. On r, Court Lodge, John Amherst, Esq. Between Barm- ing Cross and the Bower, on l, T. Whitaker, Esq.		
* TUNBRIDGE - - -	3	36 $\frac{3}{4}$	Maidstone. On r, the Mote, Lord Rom- ney. Two miles beyond Maidstone, on r, the Abbey, Lady Austen.		
l. to Seven Oaks 6 $\frac{1}{2}$ m.			Boxley Hill. On l, Kitt's Cot House, a great antiquity.		
Hadlow - - - -	4	40 $\frac{3}{4}$			
Goose Green - - -	1	41 $\frac{1}{4}$			
Rotling Hall - - -	1 $\frac{1}{4}$	43			
Mereworth Cross - -	1	44			
Wateringbury - - -	1 $\frac{1}{2}$	45 $\frac{1}{2}$			
r. to Lamberhurst 12 m.					
Teston - - - -	1	46 $\frac{1}{2}$			
Beyond Teston, r. to Lam- berhurst and to Goudhurst.					
Barming - - - -	1	47 $\frac{1}{2}$			
Barming Cross - - -	$\frac{1}{2}$	48			


BRISTOL to AXMINSTER, by SHEPTON MALLET, ILCHESTER, and CREWKERNE, with Branches to WEYMOUTH, BRIDPORT, and CHARD.

To Whitchurch, Somersetshire - - -	—	4	* CREWKERNE, p.		
PENSFORD - - -	2½	6½	297 - - - - -	10½	45
* Clutton, Golden Heart	3½	9½	l. to Yeovil by East Chin-		
Temple Cloud, Temple			nock 9½ m.; to Lyme Re-		
Inn - - - - -	½	10½	gis by Wayford 16; to		
A mile farther, l. to Bath			Bridport by Beaminster		
and to Frome.			13½. See p. 287. Bris-		
Farrington Gurney -	1½	12	trol to		
r. to Wells 7½ m.			* BRIDPORT 58½ m.		
Stone Easton - - -	1½	13½	r. to Ilminster 8 m.		
* Old Down Inn - -	1½	15	White Down - - -	3	48
l. to Bath by Radstoke 12			r. to Chard 5 m. Bristol to		
m.; r. over Mendip Hills			* CHARD 53 m.		
to Wells 5½; thence to			White Gate - - -	3½	51½
Glastonbury, to Bridge-			Titherley, Dorsetshire	3	54½
water, to Taunton, &c.			Weecroft Bridge - -	1½	56
See p. 86.			Cross the Axe river.		
Gurney Slade - - -	1	16	* AXMINSTER, De-		
On the Mendip Hills, l. to			vonshire - - - - -	2½	58½
Frome 12 m.					
* SHEPTON MAL-			Pensford. On r, between Pensford and		
LET - - - - -	3½	19½	Clutton, at Knighton Sutton, Sutton		
r. to Wells 5 m.; to Glaston-			Court, a very ancient mansion, Sir		
bury, &c. See p. 61 & 62.			Henry Strachey, Bart.; and half a		
l. to Frome 12 m.; to Bruton			mile farther, on r, at Stowey, Lady		
7; to Castle Cary 7; to Sher-			Jones.		
borne 17; thence to Dor-			Stone Easton. Stone Easton House, Sir		
chester and to Weymouth.			John Cox Hipplesey, Bart.		
See p. 306. Bristol to			Crewkerne. On r, Hinton St. George,		
* WEYMOUTH 62½ m.			Earl Poulett.		
* ILCHESTER, p. 287	14½	34½			

BRISTOL to BIRMINGHAM, by GLOCESTER, TEWKESBURY, WORCESTER, DROITWICH, and BROMESGROVE, MAIL COACH ROAD; continued to SHEFFIELD, by SUTTON COLEFIELD, LICHFIELD, BURTON UPON TRENT, DERBY, and CHESTERFIELD, MAIL COACH ROAD, (N. M.)

To Horfield, Gloucester-			Horfield. On r, Stoke Gifford Park,		
shire - - - - -	—	2½	Duke of Beaufort.		
Filton - - - - -	1¾	4½	Filton. On l, Pen Park, — Barnsley, Esq.		
Almondsbury - - -	3	7½	Almondsbury. Within a mile, on l,		
			Knowl Park, S. Worrall, Esq. Be-		
			yond Almondsbury, on l, a most beau-		
			tiful view of the Severn at a distance,		
			and the Hills beyond.		

Rudgway - - - -	1 $\frac{3}{4}$	9	Rudgway. On r, Tockington, Sam. P. Peach, Esq.
L. to Aust Passage Inn 5 m.			
Alvaston - - - -	$\frac{3}{4}$	9 $\frac{3}{4}$	Alvaston. On l, Edw. Watkins, Esq.
r. to Chipping Sodbury 7 $\frac{1}{4}$ m.			A mile and a quarter beyond Alvaston,
About a mile farther the Mail Coach turns off on l. and passes through Thornbury; but the traveller in a chaise, &c. will go forward.			on l, Grovesend, Nathaniel Crowther, Esq. Between Alvaston and Falfield,
From Alvaston to Thornbury is 2 $\frac{1}{2}$ m. Bristol to			on l, at Thornbury, the Castle, Henry Howard, Esq.
THORNBURY 12 $\frac{1}{4}$ m.			Falfield. Near, on r, Tortworth Park, Lord Ducie.
Falfield - - - -	4 $\frac{3}{4}$	14 $\frac{1}{2}$	Berkeley Heath. On l, at Berkeley, the Castle, Earl Berkeley.
Stone - - - -	1 $\frac{1}{2}$	16	Cambridge Inn. Within a mile, on l, Gossington Hall, Henry Jones, Esq.
* Newport - - - -	1 $\frac{1}{2}$	17 $\frac{3}{4}$	Church End. For the Seats between Church End, r. o., and Gloucester, see page 289, and as far as Droitwich, see the pages referred to in the Roads.
Berkeley Heath, Bell -	1 $\frac{1}{4}$	19	Gloucester. See page 289.
l. to Berkeley 1 $\frac{1}{2}$ m.; and thence to Thornbury by Rockhampton 8.			Tewkesbury. See page 97.
A mile farther, r. to Dursley 2 $\frac{1}{2}$ m. Bristol to			Worcester. See page 117.
* DURSLEY 22 $\frac{1}{2}$ m.			Droitwich. On l, Westwood Park, Sir Herbert Packington, Bart. Droitwich is seated on the Salwarp river, and is of great note for its Salt-pits, from which is made fine White Salt. The salt works were known to the Romans, and under the Saxons gave name to the surrounding country. They brought in a considerable revenue to the Crown, even before the conquest. Droitwich was very populous in the time of William the Conqueror.
* Cambridge Inn - -	4	23	Upton Warren. Between Upton Warren and Bromesgrove, on l, Grafton Hall, Earl of Shrewsbury.
r. to Dursley 3 m. $\frac{1}{2}$ m. farther, r. to Stroud by Frocester 8 $\frac{1}{2}$ m; to Minching Hampton 9 $\frac{1}{2}$.			Bromesgrove. On l, Lady Mostyn.
Church End, T. G. - -	2 $\frac{1}{4}$	25 $\frac{1}{2}$	
r. to Bath 27 $\frac{1}{2}$ m.			
* GLOCESTER , as p. 289 - - - -	9 $\frac{1}{4}$	34 $\frac{1}{2}$	
* TEWKESBURY , p. 291 - - - -	11	45 $\frac{1}{2}$	
Here you may turn on r. to Birmingham through Evesham 43 m., p. 291, 292; to Nottingham by Evesham, p. 302, 303. By turning to the above pages you may direct your route from Bristol to a great variety of places.			
* WORCESTER , Worcestershire, p. 114 -	16 $\frac{1}{4}$	61 $\frac{3}{4}$	
* DROITWICH , p. 114	6 $\frac{1}{4}$	68 $\frac{1}{2}$	
Ashwood Green - -	1 $\frac{1}{4}$	69 $\frac{1}{4}$	
Upton Warren - - -	1 $\frac{1}{4}$	71 $\frac{1}{4}$	
* BROMESGROVE -	3 $\frac{1}{4}$	74 $\frac{1}{2}$	
l. to Kidderminster 9 m.; to Stourbridge by Hagley 9 $\frac{1}{2}$; r. to Alcester 13 $\frac{1}{4}$. A mile and $\frac{1}{4}$ beyond Kid-			

derminster, l. to Dudley by Hales Owen 9½ m.			DRONEFIELD,		
Lickey Hill - - - -	4½	79	Church - - - -	4	157½
Northfield - - - -	2½	81½	Greenhill Common - -	2	159½
r. to Alcester 17½ m.; l. to Dudley 9.			Healy, T. G. - - - -	2½	162
Selly Oak - - - -	2	83½	River Sheff - - - -	½	162½
Cross the Stratford on Avon canal.			Enter Yorkshire.		
Bourn Bridge - - -	½	84½	l. to Tidenwell 17 m.; and to Chapel-in-le-Frith 20.		
Cross the Bourn brook.			* SHEFFIELD, Mar-		
* BIRMINGHAM,			ket Place, Yorkshire	1½	164
Welch Cross, War-					
wick - - - -	3½	87½	Lickey Hill. On r, R. Biddulph, Esq.		
r. to Alcester 19½ m.; to			Northfield. On r, J. C. Jervoise, Esq.		
Stratford on Avon 23½;			Bourn Bridge. Between Bourn Bridge		
to Warwick 20½; to Ke-			and Birmingham, on r, Moseley Hall,		
nilsworth 18½; to Coventry			J. Taylor, Esq.; on l, Egbaston Hall,		
17½; l. to Kidderminster			Lord Calthorpe.		
17½; to Stourbridge 12½;			Aston Park. On l, Henage Legge,		
to Dudley 10; to Wol-			Esq.		
verhampton 13½; to Wal-			Erdington. Erdington Hall, —.		
sall 8½.	1½	89	Sutton Colefield. S. S. Perkins, Esq.		
Aston Park - - - -	2½	91½	On l. of Sutton Colefield, Four Oaks		
Cross the river Tame.			Hall, Sir E. C. Hartop, Bart.		
Erdington, entrance of			For the Seats between Sutton Colefield		
Beyond Erdington, r. to	2½	94	and Dronefield, see the pages referred		
Coventry 16½ m.; l. to			to in the Roads.		
Newport 31½.			Whittington Common. Near, the Hill,		
Maney - - - -	½	94½	J. Wilkinson, Esq.		
* SUTTON COLE-	2½	97	 The Mile-stones on this road (from		
FIELD, Market			Birmingham) are numbered from Bir-		
Place - - - -	6½	103½	mingham to Lichfield; they differ ½		
Barley Mow Inn - -			m. from the above admeasurement,		
* LICHFIELD, Town			as far as Sutton Colefield, and ¼ m.		
Hall, Staffordsh. p.			from thence to Lichfield, arising partly		
303 - - - -	12½	116	from the difference of admeasurement,		
* BURTON UPON			and partly from the difference of sta-		
TRENT, Market			tion; thus from Birmingham to Bar-		
Place, p. 303 and 304	11½	127½	ley Mow Inn, by this admeasurement,		
* DERBY, All Saints	24½	152	is 9½ m.; but the 9th-mile stone stands		
Church, Derbysh. p.			about a ¼ m. farther on the right		
304 - - - -			hand.—From Lichfield the mile-stones		
* CHESTERFIELD,			are numbered towards Burton, from		
Church, p. 204, 205			Derby towards Burton and Chester-		
r. to Mansfield 12½ m.; to			field, and from Sheffield towards Che-		
Worksop 15; l. to Tides-			sterfield.		
well 16; to Bakewell 13;					
to Winster 12; and to					
Matlock 9½.					
Whittington Common	1½	153½			

BRISTOL to CHESTER, by AUST PASSAGE, CHEPSTOW, MONMOUTH, HEREFORD, LUDLOW, SHREWSBURY, ELLESMERE, and WREXHAM, continued to LIVERPOOL by WOODSIDE FERRY.

<i>To Westbury, Gloucestershire</i> - - - -	—	3½	<i>Westbury.</i> Near, on <i>l</i> , Cote House, — Wedgwood, Esq.; and farther to the <i>l</i> , at King's Weston, Lord De Clifford.
<i>Compton Green Field</i> -	3½	7	<i>Compton Greenfield.</i> On <i>r</i> , Knowle, Samuel Worrall, Esq.
<i>2½ m. farther, l. to the New Passage 1 m.; thence across the Severn to Newport, &c. See p. 87 and 88.</i>			<i>Aust Passage.</i> See Directions for crossing AUST PASSAGE, at p. 107 and 88.
<i>* Aust, or Old Passage House Inn</i> - - - -	5	12	<i>Beachley Passage.</i> Between Beachley Passage House and Chepstow, on <i>l</i> , St. Pierre, C. Lewis, Esq.
<i>Cross the Severn to</i>			<i>Chepstow.</i> Near two miles beyond, on <i>r</i> , Piercefield, — Wells, Esq.; also the Ruins of an Old Castle; on <i>l</i> , at Itton, Itton Court, J. Currie, Esq.
<i>* Beachley Passage House Inn</i> - - - -	1½	13½	<i>Monmouth.</i> Within a mile, on <i>r</i> , Troy House, Duke of Beaufort. Monmouth is pleasantly situated on the conflux of the Wye and Munnow. Over the Wye is a very ancient Stone Bridge, and a Gateway, once a barrier against the Welch. Monmouth was formerly defended by a wall and a ditch, and in the centre of the town is a Castle in ruins. Here Henry V. was born, who was called Henry of Monmouth. The town is handsome, and carries on a good trade to Bristol by the Wye. Here are two parish Churches; that called Monk's Church is a very curious structure.
<i>Junction of the Roads -</i>	2½	16½	<i>St. Wionard's.</i> On <i>l</i> , P. R. Myners, Esq. Three miles beyond St. Wionard's, on <i>l</i> , The Meends, T. Symonds, Esq.; on <i>r</i> , Lyson House, Abr. Whittaker, Esq.
<i>r. to Gloucester by Newnham 26½ m.; forward to St. Brievels 5½; thence to Monmouth 6½; or l.</i>			<i>Wormelow Stump Inn.</i> On <i>l</i> , Bryngwin, Capt. Phillips.
<i>Cross the river Wye to</i>			
<i>* CHEPSTOW, Monmouthshire</i> - - - -	½	16½	
<i>l. to Haverfordwest (see p. 102) 134 m.</i>			
<i>St. Arvans</i> - - - -	2½	19½	
<i>l. to Ragland 12 m.; forward to</i>			
<i>Trelleck</i> - - - -	6½	25½	
<i>* MONMOUTH</i> - - - -	5½	30½	
<i>l. to Abergavenny by Dynystow and Tregare 16½ m.; by Ragland 17; to Uske by Ragland 13; r. to Mitchel Dean by Colford 13; to Ross 10½.</i>			
<i>Welch Newton, Herefordshire</i> - - - -	3½	34½	
<i>St. Weonard's</i> - - - -	4½	38½	
<i>Wormelow Stump Inn</i>	4	42½	
<i>Cross in Hand, T. &c.</i> -	1½	44½	
<i>r. to Ross 10½ m.</i>			
<i>Callow</i> - - - -	¾	45	
<i>Within ¼ m. of Hereford, l. to Abergavenny 23½ m.</i>			
<i>Cross the river Wye to</i>			
<i>* HEREFORD</i> - - - -	4	49	
<i>r. to Ledbury 15½ m.; to Worcester 28½; to Bromyard</i>			

CROSS ROADS.

[333]

Little Stretton - - -	2 $\frac{1}{4}$	88 $\frac{1}{4}$	* CHESTER, <i>Cheshire</i> ,		
* CHURCH STRET-			<i>p. 173</i> - - -	20	142
TON - - -	1 $\frac{1}{2}$	89 $\frac{3}{4}$	* LIVERPOOL, <i>Lan-</i>		
<i>r. to Much Wenlock 12$\frac{1}{2}$ m.</i>			<i>cashire, p. 166</i> - -	17 $\frac{1}{2}$	159 $\frac{1}{2}$
All Stretton - - -	1 $\frac{1}{4}$	91			
Lebotwood - - -	2 $\frac{3}{4}$	93 $\frac{3}{4}$			
Longnor - - -	1	94 $\frac{1}{2}$			
Dorington - - -	1 $\frac{1}{2}$	96 $\frac{1}{4}$			
Pulley Common - -	3 $\frac{3}{4}$	100			
* SHREWSBURY -	2 $\frac{3}{4}$	102 $\frac{3}{4}$			
* ELLESMERE, <i>p.</i>					
133 - - -	16 $\frac{1}{2}$	119 $\frac{1}{4}$			
* WREXHAM, <i>Den-</i>					
<i>highshire, p. 133 and</i>					
134 - - -	12 $\frac{1}{4}$	131 $\frac{1}{2}$			
* CHESTER, <i>Cheshire</i> ,					
<i>p. 281</i> - - -	11 $\frac{3}{4}$	143 $\frac{1}{4}$			
* LIVERPOOL, <i>Lan-</i>					
<i>cashire, p. 166</i> - -	17 $\frac{1}{2}$	160 $\frac{3}{4}$			
OR,					
* To SHREWSBURY,					
<i>above</i> - - -	—	102 $\frac{3}{4}$			
* WHITCHURCH, <i>p.</i>					
133 - - -	19 $\frac{1}{4}$	122			

The Ellesmere road is better than the Whitchurch road.

Church Stretton. On *l*, a large and fertile Hill, called Longmount. On *r*, Caer Cardoc Hill, on the top of which Caractacus had an encampment. On *r*, all the way between Church Stretton and Shrewsbury, you have a fine view of the Wrekin, the highest hill in Shropshire, which is situated about nine miles E. S. E. of Shrewsbury, and you pass between very rude and romantic hills.

Longnor. On *r*, the seat and park of John Corbet, Esq.; opposite, Edward Pemberton, Esq.; and a little beyond, — Cludd, Esq.

Dorington. On *r*, Condover, the late N. O. S. Owen, Esq.; and on *l*, Lyth Hill, which affords a most beautiful ride.

BRISTOL to CHESTER, by GLOCESTER, WORCESTER, KIDDERMINSTER, BRIDGENORTH, SHREWSBURY, and ELLESMERE: OR, by KIDDERMINSTER, WOLVERHAMPTON, NEWPORT, and WHITCHURCH.

* To WORCESTER,					
<i>Worcestershire, p.</i>					
328 and 329 - -	—	61 $\frac{3}{4}$	<i>Worcester.</i> See page 117.		
* KIDDERMINSTER,					
<i>p. 290</i> - - -	14	75 $\frac{3}{4}$	<i>Kidderminster.</i> See page 127.		
* BRIDGENORTH,					
<i>Shropshire, p. 127</i>			<i>Bridgenorth.</i> See page 321.		
and 128 - - -	13 $\frac{3}{4}$	89 $\frac{1}{2}$	<i>Shrewsbury.</i> See page 123.		
* SHREWSBURY, <i>p.</i>					
128 - - -	22 $\frac{1}{2}$	112			
* ELLESMERE, <i>p.</i>					
133 - - -	16 $\frac{1}{2}$	128 $\frac{1}{2}$			
* WREXHAM, <i>Den-</i>					
<i>highshire, p. 133 and</i>					
134 - - -	12 $\frac{1}{4}$	140 $\frac{3}{4}$			
* CHESTER, <i>Cheshire</i> ,					
<i>p. 281</i> - - -	11 $\frac{3}{4}$	152 $\frac{1}{2}$			

Ellesmere is seated on a lake, or mere, whence its name is derived. The district round it is fertile. When the Ellesmere canal is finished it will have communication with Shrewsbury, Whitchurch, the river Dee, and the Virniew river.

OR,				Parney Corner - - -	2	106
* To WORCESTER,				Woodcot, <i>Shropshire</i> -	1½	107½
Worcestershire, p.				Chetwynd Aston - - -	1½	109
328 and 329 - - -	—	61½		* NEWPORT - - -	1	110
* KIDDERMINSTER,				* WHITCHURCH, p.		
p. 290 - - - -	14	75½		171 and 172 - - -	21	131
Broadwater - - -	1	76½		* CHESTER, <i>Cheshire</i> ,		
Whittington, <i>Stafford-</i>				p. 173 - - - -	20	151
shire - - - -	3½	80½		OR,		
* Stewponey - - -	1½	81½		To Tottenhall, <i>Stafford</i> ,		
Prestwood - - -	½	82½		as in the adjoining col.	—	93½
Seven Stars - - -	3	85½		Codsall - - - -	3	96½
r. to Stourbridge 4 m.				* Ivetsey Bank - - -	5	101½
Himley - - - -	½	85½		* NEWPORT, <i>Shrop-</i>		
Upper Pen - - -	3½	89½		shire, p. 171 - - -	8	109½
* WOLVERHAMPTON	2	91½		Ec. as above.		
- - - -						
r. to Walsall 7 m.; to Penk-				Stewponey. Beyond Stewponey, on l,		
ridge 10½; l. to Bridge-				Hon. Edw. Foley.		
north 15.				Seven Stars. A mile before, on r, Sum-		
Cross the Stafford and Wor-				mer Hill, — Freeman, Esq.		
cester canal.				Himley. On r, Himley Hall, Visc.		
Tettenhall - - - -	2½	93½		Dudley and Ward. Between Himley		
The Werg - - - -	1½	95		and Upper Pen; Lloyd House, J.		
l. to Skiffnall 9 m.				Marsh, Esq.		
Albrighton, <i>Shropshire</i>	3½	98½		The Roman Road. On r, near Weston-		
The Roman Road,				under-Lizard, Weston Park, Lord		
<i>Staffordshire</i> - -	5½	104		Bradford.		
r. to Weston-under-Lizard 4						
m.; l. to Shrewsbury 21½;						
forward to						

BRISTOL to CONGLETON, by GLOUCESTER, WORCESTER, KIDDERMINSTER, WOLVERHAMPTON, STAFFORD, and NEWCASTLE-UNDER-LINE, continued to MANCHESTER, by WILMSLOW, N. M., with Branches to LIVERPOOL, by NORTHWICH, and WARRINGTON, and by KNUTSFORD, and WARRINGTON.

To GLOUCESTER, <i>Glo-</i>				Kidderminster is an ancient town, seated		
cestershire, p. 329 -	—	34½		on the Stour, and is the principal ma-		
* KIDDERMINSTER,				nufacturing place in the county. It		
Worcestersh. p. 289				is the first market in England for Car-		
and 290 - - - -	39½	74½		pets. See page 127.		
Or to Kidderminster				Wolverhampton is a large and populous		
by Tewkesbury (see above)				town; its chief manufactures consist		
75½ m.				of Locks, Hinges, Buckles, Cork-		
* WOLVERHAMPTON,				screws, and Japanned Ware. See page		
<i>Staffordshire</i> ,				171.		
above - - - -	15½	89½				


Cross the canal.			to Liverpool 17½, as p.		
Gosbrook Mill - - -	1½	91	163. Bristol to		
Ford Houses - - -	2	93	* LIVERPOOL, Lan-		
Cross the canal three times.			cashire, 174½ m.		
Staniforth - - -	2½	95½	* CONGLETON,		
Spread Eagle - - -	1½	97½	Church, Cheshire, p.		
r. to Coventry 35½ m.; l. to			162 - - - - -	7½	134½
Ivetsey Bank 5.			r. to Leek 9½ m.; to Buxton		
* PENKRIDGE, Church	2½	100	16.		
Cross the river Penk.			Cross the river Dane.		
Dunston, Chapel - -	2½	102½	Beyond Congleton, r. o, r.		
Rowley, r. o. - - -	2½	105	to Macclesfield 8 m.		
Near Stafford, r. to Lich-			Morton, Davenport		
field by Rugeley 17½ m.;			Arms - - - - -	3½	138½
l. to Newport 13.			Siddington, r. o. - -	1	139½
Cross the Sow river.			Division of the Road -	2½	142
* STAFFORD, Church	1	106	r. to Macclesfield 5 m.; l.		
Through Stafford, r. to San-			to Chelford 1½, thence to		
don 5 m.; l. to Eccle-			Liverpool by Knutsford		
shall 7.			and Warrington 34½; see		
Yarley - - - - -	4	110	p. 162 and 163. Bristol		
Walton - - - - -	2½	112½	to		
Cross the Grand Trunk canal			* LIVERPOOL, Lan-		
and the river Trent.			cashire, 178½ m.		
* STONE, Market Place	½	113½	Aldany, Church - -	1½	143½
r. to Cheadle 10 m.; to Leek 16½.			* MANCHESTER,		
Cross the Grand Trunk canal,			m. H. Lancash. p. 167	16	159½
and 1½ m. farther, cross					
the river Trent.					
Darlaston - - - -	1½	114½	Ford Houses. On r, near the seventh		
* Talk on the Hill, Cha-			Mile-stone, L. Clutterbuck, Esq.		
pel, as p. 161 & 162	12½	127	Rowley, r. o. Beyond, on l, — Cornes,		
l. to Lawton Gate 1½ m.;			Esq.		
thence to Warrington by			Darlaston. On r. Mayford Hall, Wm.		
Northwich 28½; see p.			Jervis, Esq.; and on l, near the one		
163 and 164; Or, to			Mile-stone, Darlaston Hall, John Jer-		
Warrington by Holmes			vis, Esq.		
Chapel and Knutsford			For the other Seats see the pages referred		
28½; see p. 164; thence			to in the Road.		

BRISTOL to DURSLEY, by WOTTON UNDER EDGE, continued
to GLOCESTER, by CAMBRIDGE INN.

To Stapleton, Gloucester-					
shire - - - - -	—	2	Stapleton. Beyond, on l, Stoke Gifford		
Hambrook - - - -	3	5	Park, Duke of Beaufort.		
Half a mile before Iron Ac-			Hambrook. Near, on r, Frenchay, Edw.		
ton, l. to Aust Passage 9			Harford, Esq.		
m.					
Iron Acton - - - -	4	9			
r. to Sedbury 3½ m.					

Mudge Down - - -	1	10	Westridge Inn - - -	1½	21½
r. to Wickwar 3¼ m. Bristol to			* DURSLEY - - -	1½	23
WICKWAR 13¼ m.			Cam - - - - -	1½	24½
Rangesworth - - -	¾	10½	* Cambridge Inn - -	2½	26½
Long Cross - - -	¾	14	* GLOCESTER, p. 329	11½	38½
Woodend - - -	1	15			
A mile farther, r. to Wickwar 2½ m.			Woodend. — Mathews, Esq. Beyond Woodend, on l, Tortworth Court, Lord Ducie.		
* WOTTON UNDER EDGE - - -	5	20	Wotton under Edge. On l, Bradley House, Thos. Nelmes, Esq.		
Beyond Wotton, r. to Minching Hampton 9½ m. Bristol to			Dursley. On l, at Kingshill, Thomas Parnell, Esq.; and farther, on l, at Stinchcomb, Peer's Court, Edward Hoskins, Esq.		
* MINCHING HAMPTON 29½ m.					

BRISTOL to EXETER, by PAWLET, BRIDGEWATER, and TAUNTON, with a Branch to AXBRIDGE.

To Bedminster, Somersetshire - - -	—	1½	 Eighteen miles post are charged from Bristol to Cross, and eighteen more from Cross to Bridgewater.
Beyond Bedminster, l. to West Harptree.			
Red Hill - - -	7½	9	
Perry Bridge - - -	1½	10½	Bedminster. Half a mile beyond, on r, about a mile from the road, Sir John Hugh Smith, Bart. Three miles and a half beyond Bedminster, on r, Barrow Court, Thomas Andrews, Esq.
Cross the Yeo river.			
* Langford - - -	1½	12	
Churchill - - -	1½	13½	
Sydcot - - -	1½	15	
* Cross - - -	1½	16½	
l. to Axbridge ¼ m. Bristol to			
AXBRIDGE 17½ m.			Red Hill. A mile before, on l, about half a mile from the road, Butcombe Court, John Savery, Esq.
Weare - - -	1	17¾	
* BRIDGEWATER, p. 287 - - -	16	33¾	Langford. Near, on l, Langford Court, Right Hon. Hiley Addington.
r. to Nether Stowey 8 m.; l. to North Petherton - -	3½	37	
Monkton - - -	4	41	Sydcot. On l, Thos. Power, Esq.; half a mile farther, on r, at Winscome, Francis Edw. Whalley, Esq.
Cross the river Tone.			
Bath Pool - - -	2½	43½	
¼ mile farther, l. to Somerset 17 m.; and to Ilminster 11.			Monkton. Walford House, H. W. Sandford, Esq.; and half a mile farther, Court House, M. Brickdale, Esq., and Rev. Dr. Crossman.
* TAUNTON - - -	1½	45½	
* EXETER, Devonsh. p. 86 - - -	31	76½	



BRISTOL to NORWICH, by SODBURY, MALMESBURY, HIGHWORTH, OXFORD, AYLESBURY, DUNSTABLE, HITCHIN, BALDOCK, ROYSTON, CAMBRIDGE, NEWMARKET, and THETFORD.

To Lower Easton, Gloucestershire - - -	—	2½	Lower Easton. Near, on l, Stapleton House, Isaac Elton, Esq. Beyond Lower Easton, on l, Stoke Gifford Park, Duke of Beaufort. Between Easton and Nibley, on l, at Cleeve Hill, John Gordon, Esq., and H. Smith, Esq.
1½ m. farther, r. to Mangotsfield 1½ m; thence to Pucellechurch 2½; thence to Hinton 2; thence to Toll Down House 1; thence to Tormanton 2½; thence to Acton Turvil 2½; in all 16 m. Or,			
Nibley - - - - -	6½	9½	Old Sodbury. On l, at Little Sodbury, Winscombe, Hen. Hartley, Esq.
l. to Aust Passage 11 m.			
Yate - - - - -	1	10½	Cross Hands Inn. On r, Doddington Park, Christ. Codrington, Esq.
* CHIPPING SODBURY - - - -	1	11½	
l. to Wickwar 4 m.			
Old Sodbury - - - -	2½	14	Acton Turvil. On l, Badmington Park, Duke of Beaufort.
* Cross Hands Inn -	1	15	
r. to Bath 11 m.; to Chippenham 12½; l. to Minching Hampton 13; to Stroud 15½; to Gloucester by Nympsfield 27½; to Dunkirk 3½, thence to Cirencester (as p. 298) 17½. Bristol to			Lackington. Between Lackington and Foxley, on l, near Sherstow, Pinkney House, E. Creswell, Esq.
* CIRENCESTER 35½ m.			Foxley. Near, on r, Foxley House, Lord Holland; and on l, near Eastern Gray, — Hodges, Esq.
Acton Turvil - - - -	3	18	Malmesbury is seated on a hill almost surrounded by the Avon, over which it has six Bridges. In the Church, which was formerly an Abbey Church, is a Monument of King Arthur, who was buried under the High Altar. Here is a considerable Woollen Manufacture.
r. to Chippenham 9½ m.			
Lackington, Wilts - -	1½	19½	Farringdon. A mile and a half beyond, on r, Wadley House, G. Pye, Esq. Between Farringdon and Pusey Furze, on r, at Carswell, Castle Surley, Henry Southby, Esq.; and on l, at Buckland, Sir John Throckmorton, Bart.
A little farther, l. to Malmesbury by Sherston and Eastern Gray; r. to			
Foxley - - - - -	4½	24½	
* MALMESBURY - - -	2½	26½	
l. to Tetbury 4½ m.; to Cirencester 11½; r. to Chippenham 9½; forward, by Cricklade to			
HIGHWORTH, p. 107	19½	46½	
Or by Purton Street to Cold Harbour Inn 14½ m., see p. 108; thence to Highworth 3½; in all 18 m.			
* FARRINGTON, Berks, p. 107 - -	6½	52½	
l. to Burford 12 m.; to Lechlade 5½; r. to Wantage 8.			

Pusey Furze - - - -	4 $\frac{3}{4}$	57 $\frac{1}{2}$	Pusey Furze. On r, Pusey House, Hon. Philip Pusey.	
* Kingston Inn - - -	3 $\frac{1}{4}$	60 $\frac{3}{4}$	Kingston Inn. On r, W. Walker, Esq.	
Fifield - - - - -	1 $\frac{1}{2}$	62	Fifield. On l, Fifield House, late B. Byam, Esq.	
Tabney - - - - -	$\frac{3}{4}$	62 $\frac{3}{4}$		
<i>A little farther, r. to Abingdon 4 m.; and to Oxford 7; l. to</i>				
Besselsleigh - - - -	2 $\frac{1}{4}$	63	OXFORD. Several parts of the adjoining road from Oxford to Cambridge being very indifferent, the following road, which is much used by the students, may not be unworthy of the traveller's attention. From Oxford to * HIGH WYCOMBE (see page 111) 25 m.; thence to * ST. ALBAN'S (see the Cross Road entitled Reading to Ware) 26 $\frac{1}{2}$ m.; thence to * Welwyn 9 m.; thence to * BALDOCK (see page 179) 12 $\frac{1}{2}$ m.; thence to * CAMBRIDGE (see page 339) 21 $\frac{1}{2}$ m.; making the whole distance from Oxford to Cambridge to be 94 $\frac{1}{2}$ m., being a circuitous route of 14 miles; but the roads are good, and passable at all seasons of the year.	
Botley - - - - -	3 $\frac{1}{4}$	68 $\frac{3}{4}$		
<i>l. to Witney 9$\frac{1}{2}$ m.</i>				
<i>Cross the Isis river and enter Oxfordshire.</i>				
* OXFORD - - - - -	1 $\frac{3}{4}$	70 $\frac{1}{2}$		
<i>r. to Abingdon 6$\frac{1}{2}$ m.; l. to Woodstock 8; to Deddington 16; to Brackley 20$\frac{1}{2}$; to Bicester 13.</i>				
<i>Cross the Charwell river.</i>				
St. Clement's, T. G. -	$\frac{1}{2}$	71		
<i>r. to Henley 22$\frac{1}{2}$ m.</i>				
<i>A little farther, r. to Wheatley by Shotover Hill 5$\frac{1}{2}$ m.</i>				
Headington, Catherine Wheel - - - - -	1 $\frac{1}{2}$	72 $\frac{1}{2}$		
* Wheatley, P. O. - - -	3 $\frac{1}{2}$	76		
<i>r. to Oxford by Shotover Hill 6 m.</i>				
Wheatley Bridge - - -	1	77	Headington. Col. G. Lloyd; and Headington House, Mrs. Jones. Beyond, on r, between the 50th and 49th Mile-stone from London, Shotover House, Geo. Schutz, Esq.	
<i>A little farther, forward to the Three Pigeons 2$\frac{1}{2}$ m.; thence to Thame 3$\frac{1}{2}$; in all 6$\frac{1}{2}$ m. from Wheatley Bridge: Or,</i>				
<i>l. to Albury - - - -</i>				
North Weston - - - -	2 $\frac{1}{4}$	79 $\frac{1}{2}$	Wheatley. On l, at Waterperry, John Barnabas Curzon, Esq.; and beyond it, on l, Holton House and Park, — Biscoe, Esq.	
* THAME - - - - -	1 $\frac{1}{4}$	81 $\frac{1}{2}$		
<i>r. to High Wycombe by Stoken Church 15$\frac{1}{2}$ m.</i>				
<i>Cross the river Thame and enter Buckinghamshire.</i>				
* AYLESBURY, Bucks, p. 129 - - - - -	9 $\frac{3}{4}$	83 $\frac{1}{2}$	Wheatley Bridge. Beyond, on l, at Waterstock, Waterstock House, late Sir Wm. Henry Ashurst, Knt.	
<i>l. to Puckingham 17$\frac{1}{2}$ m.; r. to Wendover 5; forward to</i>				
Aston Clinton - - - -	4	93 $\frac{1}{2}$	Three Pigeons. On r, at Great Hasley, Hon. Andrew Foley. Beyond the Three Pigeons, on l, Ricot Park, Earl of Abingdon.	
Wendover Canal - - -	1 $\frac{1}{4}$	97 $\frac{1}{2}$	Thame. On r, Thame Park, — Wickham, Esq.	
<i>$\frac{1}{2}$ m. farther, r. to Tring 1 m. Bristol to</i>				
* TRING, Herts, 100 $\frac{1}{2}$ m.		98 $\frac{1}{2}$	Tring. On r, Tring Park, Sir Drummond Smith, Bart.; and on l, the Grove, Mrs. Seare.	


CROSS ROADS.

[339]

<i>l.</i> to The Grand Junction Canal - - -	3	101½	<i>l.</i> to St. Neot's 17 m.; to Huntingdon 15½; to St. Ives 12; to Ely 16; <i>r.</i> to Linton 11; to Epping 39½.		
Beacon Hill - - -	2½	104½	Quy - - - - -	5	156
Ouzell River - - -	1½	106	Bottisham - - - -	1½	157½
Enter Bedfordshire.			Devil's Ditch - - -	4½	162½
* DUNSTABLE - - -	8½	109½	* NEWMARKET - -	1½	164
<i>l.</i> to Woburn 8½ m.; to Fenny Stratford 11½; <i>r.</i> to St. Albans 12½.			* NORWICH, Norfolk,		
Lewsey - - - - -	2½	111½	<i>p.</i> 257 and 258 - -	47½	211½
Leagrave - - - - -	¾	112½			
Little Bramingham -	1½	114	<p> The above road, from about a mile before Tring to Baldock, being chiefly the Roman road, called Icknield Way, is almost impassable in the winter season.</p>		
Road to Luton - - -	1½	115½	<p><i>Leagrave.</i> About two miles on <i>l.</i> at Sundon, Sundon House, Earl of Egmont.</p>		
<i>r.</i> to Luton 3½ m.; <i>l.</i> to Bedford 16½.			<p><i>Road to Luton.</i> Between the Road to Luton and Highdown Hill, on <i>r.</i> at Lilly, J. Sowerby, Esq.; and farther, on <i>r.</i> Little Offley, R. Shepherd, Esq.; and Offley Place, Sir Robt. Sainsbury, Bart.</p>		
Highdown Hill, Herts	5½	120½	<p><i>Highdown Hill.</i> Highdown House, Henry Emilius Delmé, Esq.</p>		
 Half a mile farther you may continue the Icknield Way to Baldock, and leave Hitchin on <i>r.</i> ; which will save about a mile; or, <i>r.</i> to			<p><i>Hitchin.</i> The Priory, Delmé Radcliffe, Esq.</p>		
* HITCHIN - - - -	3½	124½	<p><i>Walsworth.</i> On <i>l.</i> at Ickleford, Ickleford House, T. Cockayne, Esq.</p>		
<i>l.</i> to Bedford 16 m.; <i>r.</i> to Hatfield 1½.			<p><i>Odsey Grange.</i> — Fordham, Esq.</p>		
Walsworth - - - -	1½	125½			
Letchworth - - -	1½	127			
* BALDOCK - - -	2½	129½			
<i>l.</i> to Bedford 16½ m.; to Biggleswade 7½; <i>r.</i> to Stevenage 5½.					
Odsey Grange - - -	4½	133½			
The Thrift - - - -	¾	134½			
* ROYSTON - - -	3½	137½			
* CAMBRIDGE, Cam-					
<i>bridgeshire, p.</i> 253 -	13½	151			

BRISTOL to NORWICH, by SONDBURY, MALMESBURY, HIGHWORTH, OXFORD, BICESTER, BUCKINGHAM, NEWPORT PAGNELL, BEDFORD, ST. NEOT'S, CAMBRIDGE, NEWMARKET, and THETFORD.

* To OXFORD, Oxfordshire, p. 338	—	70½	
Gofford Bridge - - -	5	75½	Road to Weston. On l, Blechington
Cross the Charwell river.			Park, A. Annesley, Esq.; and farther
1½ m. farther, r. to Wheatley Bridge by Islip 9½ m.;			to the l, Kirtlington Park, Sir Henry
l. to Chipping Norton 16½.			Dashwood, Bart.
Road to Weston - - -	3	78½	

<i>l.</i> to <i>Weston</i> 1 m.; thence to <i>Middleton Stoney</i> 3; thence to <i>Ardley</i> 2½; thence to the <i>Barley Mow Inn</i> (<i>Northampton</i>) 4½; thence to <i>Buckingham</i> (p. 126) 7½: in all 18½ m.: or,					<i>Bicester</i> . Three miles on <i>l.</i> , at <i>Middleton Stoney</i> , <i>Earl of Jersey</i> .
<i>r.</i> to <i>Wendlesbury</i> - - -	2	80½			<i>Fringford</i> . Beyond, on <i>l.</i> , <i>Tusmoor</i> , <i>W. Fermor, Esq.</i> Two miles beyond
* <i>BICESTER</i> - - -	3	83½			<i>Fringford</i> , on <i>l.</i> , at <i>Cotesford</i> , <i>Dr. Greenhill</i> .
<i>r.</i> to <i>Aylesbury</i> 16½ m.; <i>l.</i> to <i>Chipping Norton</i> 18.					
<i>Caversfield</i> - - -	1½	84½			<i>Fimere</i> . On <i>r.</i> , — <i>Newman, Esq.</i>
<i>l.</i> to <i>Aynhoe on the Hill</i> 6½ m.					
<i>Fringford</i> - - -	2½	87			<i>Tingewick</i> . Between <i>Tingewick</i> and
<i>Division of the Road</i> -	3	90			<i>Buckingham</i> , on <i>l.</i> , <i>Stowe</i> , <i>Marquis of Buckingham</i> .
<i>l.</i> to <i>Banbury</i> 12½ m.; <i>r.</i> to <i>Fimere</i> - - -	1½	91½			<i>Buckingham</i> is seated on the <i>Ouse</i> , over which it has three <i>Stone Bridges</i> . Here is a handsome <i>Town-Hall</i> .
<i>Tingewick, Buckinghamshire</i> - - -	1½	92½			
* <i>BUCKINGHAM</i> -	2½	95½			
<i>r.</i> to <i>Aylesbury</i> 17½ m.; <i>l.</i> to <i>Brackley</i> 7½.					
<i>Grand Junction Canal</i> -	3½	99			<i>Stoney Stratford</i> is seated on the river <i>Ouse</i> , over which there is a <i>Stone Bridge</i> . <i>King Edward I.</i> erected a <i>Cross</i> here, in honour of his <i>Queen Eleanor</i> .
Cross the canal and the river <i>Ouse</i> to					
<i>Thornton</i> - - -	¾	99½			
<i>Beachampton</i> - - -	1	100½			
<i>Calverton</i> - - -	1½	102½			<i>Newport Pagnell</i> has a manufacture of <i>Bone Lace</i> , and is seated on the <i>Ouse</i> , over which there are two <i>Stone Bridges</i> .
½ m. farther, <i>r.</i> to <i>Fenny Stratford</i> 6½ m.; <i>l.</i> to					
* <i>STONEY STRATFORD</i> - - -	1½	103½			
<i>l.</i> to <i>Daventry</i> 20 m.; to <i>Northampton</i> 14.					
<i>Woolverton</i> - - -	1½	105			<i>Bedford</i> is divided by the river <i>Ouse</i> into two parts, which are united by a <i>Bridge</i> . Here was formerly a strong castle, and here <i>King Offa</i> was interred in a small chapel seated on the brink of the river. The castle and the chapel are both now destroyed. <i>Bedford</i> is governed by a <i>Mayor</i> , sends two <i>Members</i> to <i>Parliament</i> , and has five <i>Chusches</i> .
<i>Stanton Bridge</i> - - -	2½	107½			
* <i>NEWPORT PAGNELL</i> - - -	2	109½			
<i>l.</i> to <i>Northampton</i> 16 m.; to <i>Wellingborough</i> 17; <i>r.</i> to <i>Woburn</i> 8½.					
Cross the <i>Ouse</i> river.					
<i>Chicheley</i> - - -	2½	112			
<i>Astwood</i> - - -	3½	115½			
<i>Stagsdon, Bedfordshire</i> -	2½	118			
<i>Bromham Bridge</i> - - -	2½	120½			
Cross the river <i>Ouse</i> .					
* <i>BEDFORD</i> - - -	3	123½			
Cross the river <i>Ouse</i> .					
 The above road, from <i>Newport Pagnell</i> to <i>Bed-</i>					

ford is very bad; the traveller would better take the following road: From Newport Pagnell to Sherrington 2 m.; thence to Emberton 2; thence to Olney 1; thence to Cole Brayford 2½; thence to Turvey, Bedfordshire, 1; thence to Bromham Bridge 5; thence to Bedford 3: in all 16½ m.			Through the town, l. to Kimbolton 8½ m.; to Huntingdon 10½; r.	
Cardington Cross - - -	2	125½	Cross the Ouse to	
Willington - - - -	2	127½	* ST. NEOT'S, Huntingdonshire - - -	2½ 136½
r. to Moggerhanger 1½ m.; thence to Girtford Bridge 1½; thence to Sandy ½; thence to Potton 3½; thence to Cockayne Hatley 2½; thence to Cambridge 14: in all from Bedford to Cambridge 27½ m.: or, l.			r. to Biggleswade 11 m.; l. to Huntingdon by Little Paxton and Buckden 9½; and by Great Paxton 9.	
Cross the Ouse river to			Weld - - - - -	3 139½
Great Barford - - -	2	129½	Eltisley, Cambridgesh. r. to Potton 8 m.; l. to St. Ives 8.	2½ 141½
Or, from Bedford to Goldington Green 1½ m.; thence to Great Barford 4½: in all 5½ m. from Bedford to Great Barford, without crossing the Ouse river.			Division of the Road - r. to Caxton 1½ m.; to Royston 13½; l. to Huntingdon 8.	1½ 143½
Roxton - - - - -	2½	131½	Bourn Leyes Common	3½ 146½
½ m. farther, r. to Biggleswade 8 m.			* CAMBRIDGE - - -	7 153½
Wiboston - - - -	1½	132½	* NEWMARKET, p. 339 - - - - -	13 166½
* Eaton Socon - - -	1½	134	* NORWICH, Norfolk, p. 257 and 258 - -	47½ 214½
			Willington. Between Willington and Great Barford, on r, Moggerhanger House, Stephen Thornton, Esq.	
			Roxton. C. T. Metcalfe, Esq.	
			St. Neot's. On l, at Little Paxton, H. P. Stanley, Esq., and Rich. Reynolds, Esq.; on r, — Rowley, Esq.	
			Weld. Between Weld and Eltisley, on r, at Croxton, Edward Leeds, Esq.	

BRISTOL to OXFORD, by BATH, TETBURY, CIRENCESTER, FAIRFORD, LECHLADE, and FARRINGTON, MAIL COACH ROAD.

* To BATH, Somersetshire, p. 87 - -	—	13	You may direct your route from Bristol to Warminster, Poole, Christchurch, Lymington, Portsmouth, &c. and to all places from Bath in the southern part of the kingdom. See Bath to Lewes, p. 294, &c. &c. The adjoining is a circuitous route from Bristol to Tetbury, Cirencester, and Oxford, see p. 298, and 338, 339; but it is here given because it is the route of the Oxford and Bristol Mail.
Dunkirk, Gloucestershire, p. 288 - - - -	15	28	
* TETBURY, p. 298 -	7	35	
* CIRENCESTER, p. 298 - - - -	10½	45½	
* FARRINGTON, Berkshire, p. 103 -	18½	64	
* OXFORD, Oxfordsh. p. 337 and 338 - -	17½	81½	

BRISTOL to WESTON.

To Bedminster, <i>Somersetshire</i> - - - -	—	1	Fuxton - - - - -	2	14
<i>l. to Attridge</i> 16 m.			Worle - - - - -	2½	16½
Long Ashton - - - -	1½	3	Weston (on the Sea) -	3	19½
Bourton - - - - -	3	6			
Blackwell - - - - -	2	8	Long Ashton. Ashton Court, Sir John		
Near Congresbury, cross the			Hugh Smith, Bart.		
Yeo river.			Bourton. On r, Belmont; — Turner,		
Congresbury - - - -	4	12	Esq.		

BROMESGROVE to WOLVERHAMPTON.

To Linton Ash, <i>Worcestershire</i> - - -	—	2½	<i>r. to Birmingham</i> 10 m.; <i>to</i>		
Near Hales Owen, <i>l. to</i>			<i>Wednesbury</i> 4 m.; <i>l. to</i>		
<i>Kidderminster</i> 10 m.			<i>Stourbridge</i> 4½.		
Hales Owen - - - -	5	7½	Sedgeley, <i>Staffordshire</i>	3½	16
<i>r. to Birmingham</i> 7½ m.; <i>l.</i>			* WOLVERHAMPTON - - - -	2½	18½
<i>to Stourbridge</i> 4½ m.					
Cross the Dudley Extension					
Canal.			Hales Owen. On r, the Leasowes, —		
Powks Lane - - - -	2½	10½	Hamilton, Esq. See p. 125.		
<i>A little farther, r. to Bir-</i>			Netherton. Near, on l, the Plantation;		
<i>mingham</i> 9 m.			Viscount Dudley and Ward.		
Netherton - - - -	1½	11½	Dudley. The Castle, Viscount Dudley		
* DUDLEY - - - -	1	12½	and Ward.		

CAERMARTHEN to CARDIGAN:

To Llanelwth Church,			OR,		
<i>Caermarthenshire</i> - -	—	3½	* To NEWCASTLE IN		
The County Stone - -	9½	12½	EMYLYN, <i>Caerm.</i>	—	20
Kilrah Kilrhedyn, <i>Pemb.</i>	1½	14	<i>l. to Kilgarron</i> 8 m.		
Velindre Mill - - -	2½	16½	Cross the Teiv river, and		
Bridell - - - - -	6½	23	enter Cardiganshire.		
* CARDIGAN, <i>Cardi-</i>			<i>r. to Llanbeder</i> 19 m.; <i>l. to</i>		
<i>ganshire</i> - - - -	3	26	* CARDIGAN, <i>Cardi-</i>		
			<i>ganshire</i> - - - -	10	30

CAMBRIDGE to HARWICH, by NEWMARKET, BURY ST. EDMUND'S, STOW MARKET, and IPSWICH, (chiefly N. M.)

* To NEWMARKET,			<i>Kenford.</i> On r, Dalham Hall, Sir Gil-		
<i>Cambridgeshire and</i>	—	13	bert Affleck, Bart.; and farther to the		
<i>Suffolk</i> , p. 339 - -			r, Owsden Hall, J. Moseley, Esq.		
1½ m. farther, <i>l. to Milden-</i>			Beyond Kenford, on l, Cavenham		
<i>hall</i> 7½ m.; <i>to Thetford</i>			Hall, Mark Singleton, Esq.		
17½; <i>r. to</i>					
Kenford Bridge, <i>Suffolk</i>	4½	17½	Saxham. On r, T. Mills, Esq.; and		
Cross the river Ouse.			farther to the r, Ickworth Lodge, Earl		
Saxham - - - - -	5½	23	of Bristol.		

CROSS ROADS.

[343]

* BURY ST. EDMUND'S - - -	4	27	Cross the river Stour, and enter Essex.		
<i>l. to Thetford 12½ m.; to Ixworth 6½. About a mile beyond Bury, r. to Sudbury 15½.</i>			Lawford, T. G. Essex -	1½	63½
Beighton - - - -	5½	32½	* MANNINGTREE -	1½	63½
Woolpit - - - -	2½	3¼	* Mistle Thorn - -	¾	64½
Haughleigh New Street	2½	37½	* HARWICH , p. 274	10¾	75
Tot Hill - - - -	1½	39			
* STOW MARKET -	1½	40½	<i>Bury St. Edmund's.</i> A mile and a half beyond, on <i>l.</i> Edmund's Hill, J. Symonds, Esq. Between two and three miles beyond Bury St. Edmund's, on <i>r.</i> Rushbrook Hall, Sir Chas. Davers, Bart.		
Cross the Orwell river.					
NEEDHAM - - -	3½	44	<i>Beighton.</i> On <i>r.</i> at Rougham, Rev. Mr. Kedington; on <i>l.</i> — Tyson, Esq. A mile beyond Beighton, on <i>l.</i> at Tostock, a White House, — Wray, Esq.; on <i>r.</i> a White House, Joshua Grigby, Esq.		
Great Blakenham - -	4	8			
Cross the Orwell river.					
Claydon - - - -	1	49	<i>Haughleigh New Street.</i> On <i>r.</i> Haughleigh Park, E. Sulyard, Esq. Through Haughleigh, on <i>l.</i> Haughleigh Place, R. Ray, Esq.; near which are the remains of Haughleigh Castle.		
<i>l. to Norwich 38½ m.</i>					
* IPSWICH, Stones'			<i>Tot Hill.</i> Beyond, on <i>r.</i> at Great Finborough, Roger Pettward, Esq.		
<i>End</i> - - - -	3½	52½	<i>Needham.</i> On <i>r.</i> Barking Hall, Lord St. Asaph. A mile beyond Needham, on <i>l.</i> S. Ovedale, Esq.		
<i>r. to Colchester 18 m.; l. to Saxmundham 20½ m.</i>					
Cross the Orwell river.			<i>Great Blakenham.</i> Before, on <i>l.</i> Shrubland Hall, Wm. Middleton, Esq.		
Bourn Bridge - - -	2	54½	<i>Claydon.</i> On <i>l.</i> Rougham Hall, J. M. Theobald, Esq.; and Rougham Place, — Poyson, Esq.		
Keep to the left along the water side.					
Freston Tower on <i>l.</i> -	1½	56	<i>Ipswich.</i> Near, on <i>r.</i> at Bramford, Bramford Hall, Mrs. Lee Acton. On <i>r.</i> of Ipswich, Chantry, Charles Streynsom Collinson, Esq.		
Keep to the left.					
Chelmondiston, Church on <i>l.</i> - - - -	2¾	58¾	<i>Freyston Tower.</i> Beyond, on <i>l.</i> Woolverston Hall, Charles Berners, Esq., and on the opposite bank of the Orwell river, at Nacton, Orwell Park, Earl of Beverley; on <i>r.</i> Holbrock, Sir Charles Kent, Bart.		
1½ m. farther, <i>l.</i> to Shotley Church; <i>r.</i> to					
Arwerton Park - -	2½	61½	<i>Bentley Brook.</i> On <i>l.</i> at Tattingston, Tattingston Place, Capt. Western, of the Royal Navy.		
Keep to the left.					
A mile farther, <i>l.</i> to Shotley Church; <i>r.</i> to					
Shotley Ferry - - -	1½	62¾			
Ferry over the river Stour to					
* HARWICH, Essex -	1½	64½			
OR,					
To avoid the Ferry,					
To Bourn Bridge, above	—	54½			
<i>r.</i> to Wherstead - -	¾	55½			
Bentley Brook - - -	2	57½			
Brantham Street - -	2½	59½			
¼ to Sutton and Shotley; ¼ m. farther, turn on <i>l.</i>					
Brantham Church - -	¾	60½			
<i>l.</i> to Catawade, First Bridge - - - -	1½	61½			

CAMBRIDGE to YARMOUTH, by NEWMARKET, BURY ST. EDMUND'S, BOTESDALE, SCOLE INN, HARLESTON, BUNGAY, and BECCLES.


* To NEWMARKET , <i>Camb. and Suffolk</i> , p. 339 - - - -	—	13	* SCOLE INN , <i>Norfolk</i> , p. 271 - - - -	22	49
* BURY ST. EDMUND'S , <i>Suffolk</i> , p. 342 and 343 - -	14	27	* YARMOUTH , p. 276 - - - -	34½	83½

CAMBRIDGE to YARMOUTH, by NEWMARKET, THETFORD, and NORWICH, (N. M.)

* To NEWMARKET , <i>Cambridgeshire and Suffolk</i> , p. 339 - -	—	13	Filby, <i>r. G.</i> - - - -	½	76½
* NORWICH , <i>Norfolk</i> , p. 257 and 258	47½	60½	Filby, <i>end of</i> - - - -	1	77½
Thorpe, <i>end of</i> - -	2	62½	Over Filby Common to		
Postwick, <i>r. s.</i> - -	1½	64	Caistor - - - -	2½	80½
Blofield, <i>Swan</i> - -	3½	67½	White Gate Turnpike	1½	81½
Burlingham St. Andrew's - - - -	2	69½	* YARMOUTH, Market		
Acle - - - -	2½	71½	Cross - - - -	1½	83½
Turn short on the left.			☞ On this road the name of the Parish is cut on the Mile-stones.		
Wey, <i>Bridge</i> - - -	1	72½	Thorpe. On l, F. Morse, Esq., and J. Harvey, Esq.; on r, Crown Point, — Money, Esq. Beyond Thorpe, on r, at Wittingham, Wittingham Hall, Dr. Beavor.		
Cross the Bure river and pass over Billockby Marsh to			Burlingham. On l, Burlingham Hall, J. B. Burroughes, Esq.		
Burgh St. Margaret's, <i>King's Arms</i> - -	2¾	75½	Filby. On r, C. Lucas, Esq.; and farther to the r, at Thrigby, Thrigby Hall, R. Woolmer, Esq.		
Filby Broad - - - -	1	76½			
Cross the Broad to					


CANTERBURY to ASHFORD, continued to TENTERDEN and NEWENDEN.

To Wincheap Street, <i>end of, Kent</i> - -	—	1	Shamford Street. Near, on r, at Chartham, W. Gilby, Esq.; on l. of Shamford Street, Mystole House, Rev. Sir John Fagg, Bart.		
Shamford Street - -	3½	4½	Chilham. On r, Chilham Castle and Park, John Wildman, Esq.		
Cross the river Stour.			Godmersham. On r, Ford Park, John Austen, Esq.		
Chilham - - - -	2	6½	Bilting. On l, Great Olanteigh, — Sawbridge, Esq. A mile beyond Bilting, on r, Eastwell Park, Finch Hatton, Esq.		
r. to Feversham 7¼ m.; and to Smarden by Shottenden Thorn 16.					
Godmersham - - -	1¾	8½			
Bilting - - - -	1¾	9½			
A mile farther, l. to Wye 1½ m.; Canterbury to					

WYE 11 $\frac{1}{2}$ m.			Wye. On l. — Sawbridge, Esq.
Peerys Court - - -	1 $\frac{1}{2}$	11	Great, Charte. On r, Godington, N. R.
Kennington - - -	1 $\frac{1}{4}$	12 $\frac{1}{4}$	Tolke, Esq.; and farther to the r; Hothfield Place, Earl of Thanet.
Half a mile farther, r. to Feversham 13 m.			Bethersden. Beyond, on l, on Bull Green Common, Lowood, Geo. Wil- mott, Esq. On r, at Wissenden and Rouden, seats of George Witherden, Esq.
Bibrook - - -	1	13 $\frac{3}{4}$	Gallows Green. Near, on r, James Haffenden, Esq.; on l, Reading Street, Barracks.
* ASHFORD, Castle Inn - - -	$\frac{3}{4}$	14 $\frac{1}{2}$	Tenterden. Tenterden Place, Sir Ed- ward Hales, Bart.
l. to Rye 12 $\frac{1}{2}$ m.; forward to New Romney 16. Be- yond Ashford, forward to Maidstone 20 $\frac{1}{2}$; turn on l. to			Rolvenden. On l, Kingsgate House, James Weller, Esq. On r, Maytham Hall, J. Money Penny, Esq.
Buckford Mill - - -	1 $\frac{1}{2}$	16 $\frac{1}{4}$	
A little farther, turn short on r. to			
Great Charte - - -	$\frac{3}{4}$	17	
Bethersden, Church - -	3 $\frac{1}{4}$	20 $\frac{1}{4}$	
Over Bull Green Common to High Halden, Church	2 $\frac{3}{4}$	23	
Bear Isle - - -	1	24	
Gallows Green - - -	2 $\frac{1}{4}$	26 $\frac{1}{4}$	 At Newenden you join the road from Tunbridge to Rye and Winchel- sea; see p. 11. By the Mile-stones it is 15 $\frac{1}{2}$ m. from Canterbury to Ash- ford; the 2d Mile-stone standing at the end of Wincheap Street, though the distance from the middle of Canterbu- ry cannot be more than a mile.
l. to Leigh Green $\frac{1}{2}$ m.; thence to New Romney 13 $\frac{1}{2}$.			
* TENTERDEN - - -	$\frac{1}{2}$	26 $\frac{3}{4}$	
r. to Cranbrook 8 $\frac{1}{2}$ m.			
Ash Bone Bridge - - -	1	27 $\frac{3}{4}$	
Rolvenden, or Rouden	1 $\frac{1}{2}$	29 $\frac{1}{4}$	
r. to Cranbrook 6 m.			
Newenden - - -	3	32 $\frac{1}{4}$	

CANTERBURY to NEW ROMNEY.

To St. Lawrence, Kent	—	$\frac{1}{2}$	
r. to Nackington - - -	1	1 $\frac{1}{2}$	Nackington. Richard Milles, Esq.
Sheetend - - -	1 $\frac{1}{2}$	3	Sheetend. On r, Heppington, H. G. Faussett, Esq.; and on l, James Til- lard, Esq.
l. to Stone Street - - -	1	4	
The George - - -	6	10	
Stanford - - -	4	14	
New Inn Green - - -	1 $\frac{1}{2}$	15 $\frac{1}{2}$	On the r. of the eighth Mile, Evington, Sir John Honeywood, Bart.
r. to Ashford 9 $\frac{1}{2}$ m.; l. to Hythe 2 $\frac{1}{2}$.			
Lymphne Hill - - -	1 $\frac{1}{2}$	17	Stanford. Within a mile; on r, Mount Morris, Lord Rokeby. The Mansion was built about the beginning of the last century, by Thomas Morris, Esq., one of the private secretaries to King James II.
Dymchurch, opposite the Church - - -	3	22	
* NEW ROMNEY, M. H. - - -	4	26	

 The above road is scarcely passable
for carriages.

* To ASHFORD.

Kent, p. 345	-	-	14	Brenzett	-	-	-	1	25
Beavers Farm	-	-	14	Brenzett Corner	-	-	-	1	25
Kingsnorth (on left)	-	-	14	Here you join the road	-	-	-		
Bromley Green	-	-	17	to New Romney by Ten-	-	-	-		
Ham Street	-	-	18	terden; see p. 16.	-	-	-		
Stock Bridge	-	-	21	* NEW ROMNEY,	-	-	-		
	-	-	22	p. 16	-	-	-	5	30

To Bridge, Kent - 6

[illegible]

To Woodhouse, Cumb.

1. to Penrith 21 m.; to Ireby 5½; r. to Holme Abbey 6; forward to			
Waverton - - - -	2¼	13	
West Newton - - -	6	19	
Allonby - - - -	3½	22½	

To Kirk Andrew,
Cumberland -

Burgh on the Sands	-	-	2	54	94, at 104, and pass the west end
Longburgh	-	-	1	64	thereof at the entrance of Bowness;
Dreburgh Castle	-	-	3	94	formerly a Roman station, called
Bowness	-	-	3	13	<i>Blatium Bulgium.</i>

CARLISLE to HOLME ABBEY.

To MoorHouses, <i>Cumb.</i>	—	4½	Moss Side - - - -	2	15½
Kirk Banton - - -	1½	6½	Cross the Waver river.		
Fingland Bigg - - -	1½	8	Holme Abbey - - -	2	17½
Fingland - - - -	1½	9½			
Cross the Wampool river.			<i>Holme Abbey</i> , otherwise called <i>Holme</i>		
Kirkbridge - - - -	1½	11	Cultram, was founded by David I.		
Long Newton - - -	2½	13½	King of Scotland,		

CARLISLE to KESWICK.

To Dalston, <i>Cumberland</i>	—	4½	<i>Dalston</i> . About a mile before, on <i>l</i> ,		
Cross the Caldew river			Dalston Hall, J. Sowerby, Esq.		
Hawksdale - - - -	1½	6			
Upper Welton - - -	2½	8½	<i>Hawksdale</i> . On <i>l</i> , Holm Mill, G.		
Warnell - - - -	1	9½	Sumner, Esq. A mile beyond Hawks-		
<i>l</i> , to Penrith 14½ m.; <i>r</i> . to			dale, on <i>l</i> , Rose Castle, Bishop of		
Wigton 6½.			Carlisle.		
Thorney Stone - - -	6	15½			
<i>r</i> . to Uldale 1 m.; thence to			<i>Warnell</i> . On <i>l</i> , Warnell Hall, — Den-		
Ireby 1½. Carlisle to			ton, Esq.; on <i>r</i> , Sebergham Castle.		
IREBY 18 m.			About two miles beyond Warnell, on		
<i>l</i> . to Langlands - - -	1½	17	<i>r</i> , Clea Hall, Sir H. Fletcher, Bart.		
<i>l</i> . to Uldale; <i>r</i> . to					
Orthwaite - - - -	1½	18½	<i>Keswick</i> is noted for its Black-lead		
High Side - - - -	2½	21	Mines. Near this town, on Pock-		
Little Crossathwaite -	2	23	lington's Island, in Derwent Water,		
Crossathwaite - - -	3½	26½	is a Druid's Temple, discovered in		
<i>r</i> . to Cockermouth 11½ m.			1779. See page 200.		
* KESWICK - - - -	¾	27			

CARLISLE to MARYPORT.

To Waverton, <i>Cumberl.</i>	—	13	<i>Aspatria</i> . About two miles before, on		
p. 346 - - - -			<i>l</i> , on the Common, Brayton Hall, Sir		
Aspatria - - - -	5½	18½	W. Lawson, Bart. Two miles beyond		
Crosby - - - -	4½	23½	Aspatria, on <i>r</i> , Hayton Castle, —		
* MARYPORT, or			Jolliffe, Esq.		
ELLENFOOT - - -	3	26½	<i>Maryport</i> . On <i>r</i> , Nether Hall, H. Sen-		
			house, Esq. Maryport is better known		
			to the country people by the old name		
			of Ellenfoot. See p. 200 and 201.		

CARLISLE to WORKINGTON, by COCKERMOUTH.

To Thorney Stone,	—	15½	<i>Ouse Bridge</i> . Beyond, within two miles		
<i>Cumberland</i> , above -			of Cockermouth, on <i>r</i> , Heathwaite,		
<i>l</i> . to Keswick 11½ m.; <i>r</i> . to			Hall, J. Lucock, Esq.		
Uldale - - - -	1½	17			
<i>r</i> . to Ireby 1½ m.					
Ouse Bridge - - -	4½	21½			

Cross the Derwent river.
*** COCKERMOUTH**
 l. to Keswick 12 m.
 Brigham - - - -
 Little Clifton - - - -
 l. to Whitehaven 9 m.; see
 p. 200 and 201, thence to
 Egremont 5. Carlisle to
*** WHITEHAVEN** 40½
 m. Carlisle to
EGREMONT 45½ m.

Great Clifton - - -	1	32½
Stainburn - - - -	1	33½
Near Workington, l. to Whitehaven 7½ m.		
* WORKINGTON - -	1	34½

Cockermouth. On r, Woodhall, —
 Fisher, Esq.; and Ann's Hill, John
 Friends, Esq.
 Workington. On l, Workington Hall,
 J. C. Curwen, Esq.

CATTERIC BRIDGE to DARLINGTON.

To Citadella, Yorkshire	—	½ r. to Northallerton 11 m.		
Seorton, Bull - - -	1½	2 Croft - - - -	1½	10½
r. to Northallerton 10 m.		* DARLINGTON,		
North Cowton - - -	3½	Durham, p. 222 and		
Dalton - - - -	3½	228 - - - -	3½	14

CHAPEL IN LE FRITH to RIPON, by HUDDERSFIELD,
HALIFAX, BRADFORD, OTLEY, and RIPLEX.

To Milton, Derbyshire	—	1½ Whitefield. - Between Whitefield and
Chinley Head - - -	1½	2½ Hadfield, on r, at Glossop, H. How-
Hayfield - - - -	1½	4½ ard, Esq.
Whitefield - - - -	4½	9 Huddersfield is seated near the Coln river,
Hadfield - - - -	2½	11½ amidst barren moors. It has a great
Cross the Etherow river.		
Tintwistle, Cheshire -	1	12½ market for narrow cloths, called Plains,
l. to Manchester 12½ m.; r. to		
Woodhead, Cradwen		
Bridge - - - -	3½	15½ Here is a canal, which joins the Peak
A mile farther, r. to Barn-		
sley 19½ m.; l. to		
Holme, Yorkshire - -	5½	21½ in Cheshire, by means of which Hud-
Holmfirth - - - -	3	24½ dersfield has a communication with
Thong Bridge - - -	1	25½ Manchester. Huddersfield Canal like-
Honley - - - -	1½	26½ wise unites with the Calder river, by
Cross the Colne river and		
Huddersfield canal.		
Lockwood - - - -	2	28½ the Rochdale Canal, and with the
* HUDDERSFIELD	1½	30½ Aire river, &c. to the port of Hull;
l. to Manchester 25 m.; r.		
to Barnsley 17; to Wake-		
field 13.		
Fixby Hall - - - -	2	32½ Fixby Hall. T. Thornhill, Esq.
Ealand - - - -	3	35½ Ealand. On r, on the Calder river,
r. to Wakefield; to Leeds 15		
m.; l. to Rochdale 15.		
Cross the Calder river.		
		Kirklees Hall, Sir George Armytage, Bart.

Salter Hebble Bridge -	1 $\frac{1}{4}$	36 $\frac{1}{2}$	Killenhall - - - -	1 $\frac{1}{4}$	67
* <i>HALIFAX</i> - - -	1 $\frac{1}{4}$	38 $\frac{1}{4}$	r. to Leeds 18 $\frac{1}{2}$ m.		
r. to Wakefield 16 m.; to			Cross the river Nid.		
Leeds 15; l. to Rochdale			r. to Knaresborough 4 $\frac{1}{2}$ m.		
16 $\frac{1}{2}$; to Burnley 21 $\frac{1}{2}$; to			* <i>RIPLEY</i> - - - -	1 $\frac{1}{4}$	68 $\frac{1}{4}$
Keighley 12.			l. to Paitley Bridge 9 $\frac{1}{2}$ m.		
Beggarington - - -	3	41 $\frac{1}{2}$	South Stanley - - -	2 $\frac{1}{2}$	70 $\frac{1}{4}$
Great Horton - - -	3 $\frac{1}{2}$	44 $\frac{3}{4}$	* <i>RIPON</i> - - - -	5 $\frac{1}{4}$	76
* <i>BRADFORD</i> - - -	2	46 $\frac{3}{4}$			
r. to Wakefield 14 m.; l. to			Great Horton. On r, at Byerley, Mrs.		
Colne 19; to Skipton 20 $\frac{1}{2}$.			Richardson.		
A mile beyond Bradford,			Bradford. Within a mile, on l, at Little		
r. to Leeds 8.			Horton, — Sharpe, Esq.		
Eccleshill - - - -	2 $\frac{1}{2}$	49 $\frac{1}{4}$	Eccleshill. On r, Mrs. Scott.		
Navigable Canal - - -	1 $\frac{1}{2}$	50 $\frac{3}{4}$	Navigable Canal. On r, — Clayton,		
Cross the canal and the Aire			Esq., and — Rhodes, Esq.; a little		
river.			farther, on l, L. Hinde, Esq.		
Nether Yeadon - - -	1 $\frac{1}{4}$	52	Otley. On l, at Weston, Sir Thomas		
Upper Yeadon - - -	1	53	Vavasour, Bart.		
r. to Ripley and Harewood;			Farnley. On r, Farnley Hall, Walter		
l. to			Fawkes, Esq.		
Guisley - - - -	1 $\frac{1}{2}$	54 $\frac{1}{2}$	Ripley. On l, Ripley Hall, Sir John		
* <i>OTLEY</i> - - - -	1 $\frac{3}{4}$	56 $\frac{1}{4}$	Ingleby, Bart.; on r, at Nidd, Nidd		
r. to Leeds 10 m.; l. to Skip-			Hall, Francis Trapps, Esq.		
ton 15.			South Stanley. Beyond, on l, John		
Cross the Wharfe river.			Massingberd, Esq.; on r, Hollingclose		
Farnley - - - -	1 $\frac{3}{4}$	58	Hall, Rich. Wood, Esq.		
Cross Washbourne Beck.			Ripon. On l, Studley Park, Miss Law-		
West End - - - -	2	60	rence. The Gardens terminated by		
r. to Leeds.			Fountains Abbey, are well worth vi-		
Brackenthwaite - - -	2 $\frac{3}{4}$	62 $\frac{3}{4}$	siting; as is Hackfall, a few miles		
Beckwith Shaw - - -	$\frac{3}{4}$	63 $\frac{1}{2}$	from it, a situation highly romantic		
r. to Knaresborough by			and beautiful, belonging to the same		
Harrowgate 5 $\frac{1}{2}$ m.			lady.		
Division of the Road -	1 $\frac{3}{4}$	65 $\frac{1}{4}$			

CHELMSFORD to CAMBRIDGE, by DUNMOW and
SAFFRON WALDEN.

To Broomfield, Essex -	—	2 $\frac{1}{2}$	Great Waltham. On r, Langleys, W.	
Little Waltham, r. G. -	1 $\frac{1}{4}$	4 $\frac{1}{4}$	Tuffnell, Esq.	
r. to Braintree 7 $\frac{1}{2}$ m.				
l. to Great Waltham -	$\frac{3}{4}$	5	Dunmow. On l, Sir George Beaumont,	
Black Chapel - - -	4 $\frac{1}{2}$	9 $\frac{1}{4}$	Bart.; and a mile farther, Bigwood,	
Barnston - - - -	1 $\frac{1}{4}$	10 $\frac{1}{2}$	Michael Pepper, Esq. Between Dun-	
* <i>DUNMGW</i> - - - -	2 $\frac{1}{4}$	12 $\frac{1}{4}$	mow and Great Easton, on l, Easton	
l. to Bishop's Stortford 9 m.			Lodge, Lord Viscount Maynard; and	
Great Easton - - -	2 $\frac{1}{4}$	15	Newton Hall, Lord Henniker.	
Thaxted - - - -	4	19	Thaxted. Hon. and Rev. H. May-	
* <i>SAFFRON WAL-</i>			nard.	
<i>DEN</i> - - - -	7 $\frac{1}{4}$	26 $\frac{1}{4}$		

Littlebury - - - -	2	28½	r. to Linton 4½ m.; forward to Newmarket 10½; l. to Babraham, or Babersham	1½	37½
Or you may go direct to Great Chesterford, leaving Littlebury on l.; the distance nearly the same.			* CAMBRIDGE - -	5	42½
Little Chesterford - -	1½	29½	OR,		
Cross the river Cam.			* To Great Chesterford, as in the adjoining col.	—	30½
* Great Chesterford -	1	30½	* CAMBRIDGE, p. 259	11½	42
r. to Linton 4½ m.					
A mile farther, l. to Cambridge 10½ m.					
Near Bourn Bridge, l. to Royston 15 m.			Bourn Bridge. On r, at Abingdon, Mrs. Holt, and John Mortlock, Esq.		
* Bourn Bridge, Cambridgeshire - - -	4½	35½	Babraham. On r, Gen. Adcane, and Thomas Darnton, Esq. A mile beyond Babraham, on r, Gogmagog Hills, Lord Francis Osborne.		
Division of the Road -	½	36			

CHELMSFORD to EPPING.

To Clip Elm, Essex -	—	2	Cook's Mill Green, Before, on l, Writtle Park, G. Nightingale, Esq.		
Oxney Green - - -	1½	3½			
Cook's Mill Green -	1½	5½	Norton Heath. On r, Reddings, J. Searle, Esq.		
Norton Heath - - -	2½	7½			
High Ongar - - -	2½	10	High Ongar. On r, Forest Hall, R. Stone, Esq.; on l, Myles Francis Fane, Esq. A mile and a half beyond High Ongar, on l, Greenstead Hall, Craven Orde, Esq.; on r, Shelly Hall, J. Crabb, Esq.		
Cross the Roding river.					
l. to Chipping Ongar 4 m.; Chelmsford to					
* CHIPPING ONGAR 10½ m.					
Bobbingworth Mill -	2½	12½			
Tyler's Green - - -	1	13½			
Weald Gullet - - -	1	14½	Bobbingworth Mill. Near, on r, Blake Hall, Capel Cure, Esq.		
* EPPING - - -	2½	17½			

CHELMSFORD to GRAVESEND, by BILLERICAY.

To Gallywood Common, Essex - - -	—	2½	Chelmsford is situated in a beautiful valley, on the conflux of the Chelmer and Can rivers. It consists of the town, and of the hamlet of Moulsham, separated from each other by the river Can, over which there is an elegant Stone Bridge of one arch. In the town are the Church, a magnificent Shire-House, a Free School, a new Conduit, and a Theatre: the hamlet contains the new County Gaol, and three Meeting-Houses.		
r. to Margretting Street 2 m.; l. to Maldon 10½.	2				
Stock - - - -	3	5½			
* BILLERICAY - - -	3	8½			
r. to Brentwood 5½ m.; l. to Roehford 16½.					
Nook Bridge - - -	2½	11			
Langdon Hills - - -	3	14			
* Horndon on the Hill 2½	16½		Langdon Hills. From Langdon Hills otherwise Laindon Hills, there are beautiful and extensive prospects.		
* GRAVESEND, Kent, as p. 321 - - -	6½	23½			

CHESTER to CARDIFF, by WREXHAM, OSWESTRY, WELCH POOL, NEWTON, BUILTH, and BRÛCON, with Branches to MONTGOMERY and ABERYSTWITH.

* TO WREXHAM,					Gresford. On r, about four miles be-
<i>Denbighsh. p. 281 -</i>	—	11½			fore Wrexham, Gresford Lodge, Mrs.
<i>l. to Holt 6 m.; to Ellesmere</i>					Parry. The Church at Gresford has
<i>12½; r. to Mold 12; to</i>					six Bells, called the Wonders of Wales;
<i>Ruthen 16.</i>					the largest weighing 1300 cwt.
Ruabon - - - -	5½	17½			
<i>r. to Llangollen 6 m.; thence</i>					Ruabon. On l, Wynnstay, Sir Watkin
<i>to Aberystwith by Bala</i>					Williams Wynn, Bart. Beyond Ru-
<i>and Dolgelly 74½. See p.</i>					abon, on r, Plas Madoc, Rev. Mr.
<i>280, 281. Chester to</i>					Youde.
* ABERYSTWITH					
<i>97½ m.</i>					
New Bridge - - -	2	19½			Aberystwith is a noted Bathing Place,
<i>Cross the river Dee.</i>					situated on Cardigan Bay, at the junc-
Whitehurst, T. G. - -	½	19½			tion of the Ystwith and Rhedol rivers.
<i>r. to Llangollen 5 m.</i>					It is governed by a Mayor, Recorder,
Chirk - - - -	2	21½			and other inferior officers: it is pretty
<i>l. to Ellesmere 8 m.</i>					large and populous, but the streets
<i>Cross the Ceriog river.</i>					are rather steep and rugged, and the
Gobowen, Shropshire -	3	24½			houses, being chiefly built of the black
<i>l. to Shrewsbury 19 m.</i>					slate, which the country produces,
<i>Within ½ m. of Oswestry, l.</i>					gives the whole a gloomy and cheer-
<i>to Ellesmere 8 m.</i>					less aspect. Yet, the charms of the
* OSWESTRY - - -	2½	27			vicinity, the cheapness of accommo-
<i>l. to Shrewsbury 17½ m.</i>					dation, and the pleasantness and con-
Llyngclys - - - -	2½	29½			venience of the beach, have long ren-
<i>r. to Bala 25 m.; l. to</i>					dered it a favourite resort, not only
<i>Shrewsbury 16.</i>					for company from the neighbouring
<i>Cross the Llanymynech</i>					counties, but also for parties from
<i>canal.</i>					different parts of England. Aberyst-
Llanymynech - - -	2½	32½			with is a place of considerable trade
<i>r. to Llanfyllin 10 m.; l. to</i>					to Liverpool, Bristol, &c.
<i>Shrewsbury 17.</i>					
<i>Cross the Wirnwy river.</i>					
Llandysilio, Montgome-					
<i>ryshire - - - -</i>	1	33½			
<i>A little farther, r. to Llan-</i>					
<i>fyllin 10 m.; l. to Shrews-</i>					
<i>bury 14½.</i>					
Llanymynech Canal -	1½	35½			Chirk. On r, Chirk Castle, Miss Mid-
<i>r. by Guilsfeld to Welch</i>					dleton; and on l, Brynkynnan, Lord
<i>Pool 7 m.; or, l. recross-</i>					Vise. Dungannon.
<i>ing the canal to</i>					
New Quay - - - -	3½	38½			Welch Pool. A mile beyond, on r,
<i>About 1½ m. before Welch</i>					Powis Castle, Earl of Powis. Near
<i>Pool, l. to Shrewsbury 17</i>					Forden, in the road from Welch Pool
<i>m.</i>					to Montgomery. Nantcribba, Lord
* WELCH POOL - - -	3½	42			Vise Hereford.
<i>r. to Dolgelly 35½ m.; Ma-</i>					

<i>chynlleth</i> 34. 2 m. beyond <i>Welch Pool</i> , l. to <i>Montgomery</i> 6½. <i>Chester</i> to					<i>Llanbadern Vynydd</i> ,				
MONTGOMERY 50½					<i>Radnorshire</i> - - -	7½	65		
m.					<i>Llanbister</i> - - -	3	68		
<i>Berhiew</i> - - - -	5	47			<i>Llandewi</i> - - -	3½	71½		
Or you may go forward through the <i>Rhiew</i> river in dry weather to					<i>Llanbadern Vaur</i> - -	3½	75		
<i>Glanhafren</i> - - - -	2½	49½			r. to <i>Rhayadergwy</i> 9 m.; l. to <i>New Radnor</i> 10.				
Cross the canal twice, and the <i>Severn</i> river.					<i>lthron River</i> - - -	5	80		
<i>Montgomery Road</i> -	1	50½			Near <i>Builth</i> ; cross the river				
l. to <i>Montgomery</i> 4 m.; r. to					<i>Wye</i> .				
* NEWTOWN - - -	5	55½			* <i>BUILTH, Brecknockshire</i> - - - - -	6	86		
l. to <i>Bishop's Castle</i> 16 m.; r. to <i>Machynlleth</i> 29; to <i>Llanyâllos</i> 13, thence to <i>Aberystwith</i> 30; see p. 141 and 142. <i>Chester</i> to					* <i>CARDIFF, Glamorgansh. p. 279 & 280</i>	58½	144½		
* ABERYSTWICH					<i>Berhiew</i> . On r, <i>Vayner</i> , <i>Capt. Windhus</i> ; a little farther, on r, — <i>Howell</i> , Esq.				
98½ m.					<i>Newtown</i> . <i>Newtown Park</i> , <i>Rich. Shaw</i> , Esq.				
<i>Clay Hill</i> - - - -	1½	57½			<i>Llanbadern Vaur</i> . Beyond, on l, the <i>Mineral Wells</i> of <i>Llandridded</i> .				

CHESTER to MANCHESTER, by WARRINGTON.

To <i>Flookbrook, Chesh.</i>	—	3½			
<i>Hoole</i> - - - -	1½	2½			<i>Hoole</i> . On r, <i>J. Oliver</i> , Esq.
<i>Mickle Trafford</i> - -	4	3			
<i>Dunham on the Hill</i> -	3	6			<i>Dunham</i> . From <i>Dunham</i> to <i>Frodsham</i> , see on l. an Arm of the Sea.
Near <i>Netherton</i> , r. to <i>Namptwich</i> 21½ m.					
<i>Netherton</i> - - - -	4	10			<i>Frodsham</i> . After you cross the <i>Wever</i> river at <i>Frodsham Bridge</i> , on r, on the banks of the river; <i>Aston Hall</i> , <i>Hon. Mrs. Aston</i> . Opposite to <i>Frodsham</i> ; on l, across the river, see <i>Halton Castle</i> , in the parish of <i>Runcorn</i> .
* <i>Frodsham</i> - - - -	1	11			
Cross the <i>Wever</i> river by a wooden bridge.					
<i>Sutton</i> - - - -	2	13			
l. to <i>Halton</i> 1½ m.					
Pass under the <i>Grand Trunk</i> canal navigation.					
<i>Preston on the Hill</i> -	2	15			
<i>Daresbury</i> - - - -	1½	16½			<i>Sutton</i> . On l, in the road to <i>Halton</i> , <i>Hallwood</i> , <i>R. Newton</i> , Esq.
Cross the <i>Duke of Bridge-water's</i> canal.					
<i>High Walton</i> - - -	2	18½			
<i>Low Walton</i> - - -	½	19			<i>Preston on the Hill</i> . On l, <i>Norton Hall</i> , <i>T. Brooke</i> , Esq.
A mile before <i>Warrington</i> , r. to <i>Northwich</i> 10 m.					
Near the <i>Mersey</i> river, r. to <i>Knutsford</i> 11½.					
Cross the <i>Mersey</i> river.					<i>Daresbury</i> . On r, <i>Geo. Heron</i> , Esq.

CROSS ROADS.

[353]

* WARRINGTON,			Pendleton - - - -	2½	36½
<i>Lancashire</i> - - -	1½	20½	<i>l. to Chorley 20 m.; to Bolton 9½.</i>		
<i>l. to Liverpool by Prescott 17½ m.; to Newton 5; r. to</i>			Cross the canal.		
Woolston - - -	2¾	23¼	* MANCHESTER -	2½	39
Martincrofts Green, r.g.	¾	24			
Hollings Green - -	3	27	<i>Warrington. On l, Bank Hall, Peter Patten, Esq. Beyond Warrington, on l, Orford Hall, Miss Blackburne.</i>		
Cadishead Green - -	1	28	<i>Hollings Green. On r, Mill Bank, J. Blackburne, Esq.</i>		
Irlam Green, <i>Dixon's Inn</i> - - - -	1	29	<i>Eccles. On r, Trafford Hall, John Trafford, Esq. Beyond Eccles, on l, Hope, T. B. Bayley, Esq.; and a little farther, on l, Claremont, J. Ford, Esq.</i>		
Irlam - - - -	1	30			
Part the Croft Bridge -	¾	33¼			
Cross the Duke of Bridgewater's canal.					
Eccles - - - -	1	34½			

CHESTER to YORK, by NORTHWICH, ALTRINGHAM, MANCHESTER, HUDDERSFIELD, LEEDS, and TADCASTER.

<i>To Boughton, Cheshire</i>	—	1½	<i>Sandway Lane. On r, Vale Royal, Thomas Cholmondeley, Esq.; on l, Delamere Lodge, George Wibraham, Esq.; and about a mile farther to the l, Norley Bank, Mrs. Croxton.</i>
Cross the Chester canal.			
<i>r. to Whtchurch 18½ m.</i>	1½	2¾	
Vicar's Cross - - -			
<i>l. to Frodsham 9½ m.</i>	1¾	4½	<i>Northwich is seated on the junction of the Wheelock and Wever rivers, and is chiefly noted for its Salt Works. Vast Pits of solid Rock Salt have been dug here to a great depth, from which immense quantities are raised; and a considerable portion of it, in its crude state, is conveyed to Liverpool, by the Wever river, for exportation.</i>
Stanford Bridge - -	1¾	6	
Tarvin - - - -	1½	8	<i>Lostock. Beyond, on r, near the turning to Knutsford, Tabley, Sir John Fleming Leicester, Bart.</i>
<i>r. to Nantwich 14 m.; a mile farther, l. to Frodsham 7½.</i>			<i>Knutsford is said to have derived its name from King Canute, or Knute, who forded a branch of the Birken river near this place, and gained a victory in the adjacent fields. See p. 162.</i>
Kelsall - - - -	2	13	
Through Delamere Forest to Crab Tree Green - -	5	14½	
<i>r. to Tarporley 6 m.; l. to Waverham 4 m.</i>		16¼	
Sandway Lane - - -	1½	17¼	
Hartford - - - -	1¾	18	
Hollow Way Head -	1	19¾	
Cross the Wever river.			
* NORTHWICH - -	¾	23	
<i>r. to Middlewich 7 m.; l. to Warrington 11.</i>			
Cross the Grand Trunk canal.			
Lostock - - - -	1¾	24	
<i>l. to Warrington 10 m.</i>			
Road to Knutsford -	¾	25½	
<i>r. to Knutsford 2 m. Chester to</i>			
* KNUTSFORD 25 m.			
High Tabley - - -	1		<i>Mere Town. On r, Tatton Park, W. T. Egerton, Esq.; on l, Mere Hall, T. L. Brooke, Esq.</i>
Mere Town - - -	1½		

r. to Knutsford 24 m.; l. to Warrington 9.

Buckley Hill - - - 1½ 26½

New Bridge - - - 1½ 28½

Cross the Bollin river.

* **ALTRINGHAM** - 2 30½

Duke of Bridgewater's Canal - - - - ¾ 31½

Cross Street - - - 2¼ 33½

Cross the river Mersey, and enter Lancashire.

Stretford, Lancashire - 1 34½

Cross the canal.

Old Trafford - - - 1½ 36

Cross the canal.

* **MANCHESTER** - 2½ 38½

Or to Manchester by Warrington 39 m. See p. 353.

r. to Congleton 25 m.; to Stockport 6½; to Ashton under Line 6½; l. to Warrington 18½; to Chorley 22½; to Bolton 11½; to Bury 9; to Rochdale 12½.

Cross the Rochdale canal.

Newton Heath - - - 3 41½

Failsforth - - - 1½ 42½

Beyond Failsforth, r. thro' Aldershaw to Oldham; l. to

Hollinwood - - - 1½ 44

* Oldham - - - 1½ 45½

Austerlands, Yorkshire 2½ 48½

r. to Ashton under Line 6 m.

Delph - - - - 3½ 52

Marsden - - - - 4½ 56½

Gatehead - - - - 1 57½

Bradley Brook - - - 1 58½

Black Moor Foot - - 1½ 60

Cross the Coln river.

* **HUDDERSFIELD** 3½ 63½

r. to Buxton by Chapel in le Frith 30½ m.; to Sheffield 26; to Barnsley 17; to Wakefield 13; l. to Halifax 8.

Bradley - - - - 3 66½

l. to Rochdale 20 m.; to Halifax 7.

Cooper's Bridge - - ½ 67

Cross the Calder river.

New Bridge. On l, Dunham Park, Earl of Stamford.

Altringham is a small Market Town, situated between the Bollin river and the Duke of Bridgewater's Canal, containing 1,692 inhabitants.

The Duke of Bridgewater's Canal has its commencement near Manchester, passes through Stretford, and crosses the river Mersey a little East of the road from Altringham to Manchester. It passes by Altringham, Groppenhall, Daresbury, and Preston on the Hill. Here it meets the Grand Trunk Canal, and falls into the Mersey river at Run-corn Gap, near which are ten locks, the descent to the Mersey being 84 feet. Near Stretford it runs N. W. to the Irwell river, over which it is carried by a noble aqueduct, and passes to Worseley Mill, whence it has lately been extended to Leigh. A considerable portion of this canal goes under ground, within the mountain at Worseley. The whole extent is about 40 miles.

Stretford. Beyond, on l, Trafford Hall, John Trafford, Esq.

Newton Heath. On r, Culcheth Hall, Edward Greaves, Esq.

Austerlands. Near, on r, at Lees, Lees Hall, N. J. Lyons, Esq.

Huddersfield. About two miles before, on l, Milnsbridge, J. Radcliffe, Esq. Beyond Huddersfield, on l, Fixby Hall, T. Thornhill, Esq.


Cooper's Bridge. Between Cooper's Bridge and Nunbrook, on l, Kirkjess Hall, Sir Geo. Armytage, Bart.

CROSS ROADS.

[355]

Nunbrook - - - -	1	68	Seacroft - - - -	2	83½
r. to Wakefield by Dewsbury			Kidhall Inn - - - -	3½	87
8½ m.			The London Road - -	2	89
Mill Bridge - - - -	2½	70½	r. to Doncaster 26½ m.; l. to		
l. to Halifax 7½ m.; a little			Wetherby 5½. See p. 183.		
farther, r. to Wakefield			* TADCASTER - - -	4½	93½
8½ m.			* YORK, as p. 228,		
Birstall - - - -	1½	72	229 - - - -	9	102½
l. to Halifax 7½ m.			Birstall. On l, Okewell Hall, Benjamin		
Brunclyf Thorne - -	1½	73½	Fearnley, Esq.		
r. to Wakefield 7½ m.; l. to			Brunclyf Thorne. On r, Hawley Hall,		
Bradford 6½.			late Duke of Montague.		
Morley - - - -	1½	74½	Halton, T. G. On l, Killingbeck Hall,		
Churwell - - - -	1	75½	— Walker, Esq.; on r, Temple		
Beeston - - - -	1	76½	Newsham, Viscountess Irwin.		
Near Leeds, r. to Wakefield			Seacroft. On l, — Clapham, Esq.		
9 m.			Kidhall Inn. On l, Bramham Park,		
Cross the river Aire.			James Lane Fox, Esq.		
* LEEDS - - - -	2½	79	The London Road. After crossing the		
l. to Bradford 9½ m.; to Otley			London Road, on r, Haslewood Hall,		
10; to Harrogate 15½.			Sir Thomas Vavasour, Bart.		
Halton, T. G. - - -	2½	81½			
r. to Selby 18 m.					

CHESTERFIELD to ABERFORD.

* To SHEFFIELD,			 The above road connects the Mail
Yorkshire, p. 192 -	—	12	Coach Road from BRISTOL to BIR-
* BARNSELY, p. 193	13½	25½	MINGHAM, &c. with the Great North
* WAKEFIELD, p.			Road. See p. 328; likewise p. 182,
193 - - - -	10½	36	&c.
Forward to Leeds, to Knares-			Stanley. On r, Benjamin Heywood,
borough, to Ripon, &c.			Esq. Three quarters of a mile
See p. 193 and 194.			farther, on l, Stanley Hall, —.
Stanley - - - -	1½	37½	Oulton. On l, Leventhorpe, Richard
Newmarket - - - -	2½	39½	Green, Esq.; beyond, on the Hill,
Oulton - - - -	1½	41	Temple Newsham, Viscountess Irwin;
Swillington Bridge -	1½	42½	on the r, Swillington House, John
Cross the Aire river.			Lowther, Esq.
Garforth - - - -	3½	46	Garforth. A mile before, on l, Barrow-
* ABERFORD - - -	3	49	by Hall, C. Smith, Esq.
			Aberford. A mile before, on l, Par-
			lington, Sir Thos. Gascoigne, Bart.

CHESTERFIELD to GAINSBOROUGH, by WORKSOP, and EAST RETFORD, (chiefly N. M.)

To Brimington, Derby-			Chesterfield. Between Chesterfield and
shire - - - -	—	2½	Brimington, on r, Tapton Grove, —
Staveley - - - -	2½	4½	Jebb, Esq. and Tapton Hill, Isaac
			Wilkinson Esq.

Barlborough - - -	3½	8	Wheatley - - -	2½	27½
<i>l. to Sheffield 17 m.</i>			Saundby - - -	2	20½
<i>A mile farther, r. to Mans-</i>			Beckingham, T. G. -	½	30
<i>field 11 m.; l. to Rother-</i>			<i>l. to Bawtry 9 m.</i>		
<i>ham 11.</i>			The Flood Arches -	2	32
Whitwell - - -	3¼	11½	Cross the river Trent, and		
* WORKSOP , Not-			enter Lincolnshire.		
<i>tinghamshire - -</i>	3¾	15	* GAINSBOROUGH ,		
<i>r. to Newark 21½ m.; l. to</i>			<i>Black Moor's Head,</i>	2	
<i>Sheffield 18; to Tickhill</i>			<i>Lincolnshire - - -</i>	1	83
<i>9; to Blythe 6; thence</i>					
<i>to Bawtry 4.</i>					
Manton - - -	1½	16½	Barlborough. Within a mile, on r,		
Babworth - - -	4¾	21½	Romley. Dr. Gisborne. On l. of		
Cross the Chesterfield canal			Barlborough, Renishaw Hall, Sitwell		
and the river Idle.			Sitwell, Esq; and farther on l, Barl-		
* EAST RETFORD ,			borough Hall, C. H. Rhoades, Esq.		
<i>p. o. or White Hart</i>			<i>Worksop. Near, on r, Worksop Manor,</i>		
<i>Inn - - -</i>	1¼	22¾	<i>Duke of Norfolk. See p. 215.</i>		
<i>r. to Tuxford 7 m.; l. to</i>			<i>Manton. A mile and a half beyond, on</i>		
<i>Bawtry 8½.</i>			<i>r, Osberton, F. F. Foljambe, Esq.;</i>		
Cross the Chesterfield canal.			<i>and on l, across the Chesterfield Ca-</i>		
Welham - - -	1¼	24	<i>nal, Scofton, R. Sutton, Esq.</i>		
Clareborough, T. G. -	1½	25½	<i>Babworth. On l, L. Simpson, Esq.</i>		

CHESTERFIELD to LIVERPOOL, by TIDESWELL, BUXTON, MACCLESFIELD, KNUTSFORD, and WARRINGTON, with Branches to MANCHESTER.

<i>To Ash Gate, Derbysh.</i>	—	2½	Stoney Middleton. On l, Stoke Hall,		
Brampton - - -	¾	3	Dow. Lady Bradford.		
<i>2½ m. farther, l. by Baslow</i>			<i>Wardlow. On r, Brosterfield, — Car-</i>		
<i>and Calver to Tideswell</i>			<i>lisle, Esq.</i>		
<i>10½ m.</i>			<i>Manchester is a place of great antiquity,</i>		
Corbar - - -	6	9	situated between the rivers Irk and		
Cross the Derwent river.			Irwell. It is, at present, the most po-		
<i>A mile farther, l. through</i>			pulous town in the British dominions,		
<i>Calver and Baslow to</i>			excepting the metropolis. The chief		
<i>Chesterfield; r. to Shef-</i>			ornaments of the town, are the Col-		
<i>field 12 m.; forward to</i>			lege, the Exchange, the Collegiate		
* Stoney Middleton -	1¾	10¾	Church, a spacious Market Place, and		
Wardlow, T. G. -	3½	14¾	a lofty Stone Bridge over the Irwell.		
<i>l. to Bakewell 5½ m.</i>			Manchester is the centre of the Cotton		
Division of the Road -	1¾	16	trade, and has been long noted for		
<i>r. to Sheffield by Great Huc-</i>			various branches of the Linen, Silk,		
<i>low 16½ m.; to Castleton</i>			&c. manufactures, which are fitted for		
<i>4½; forward to Chapel</i>			all sorts of markets, both at home and		
<i>in le Frith 7½; thence to</i>			abroad, spreading over a great part of		
<i>Stockport and Manchester</i>			Europe, America, and the Coast of		
<i>19½; see p. 203. Ches-</i>			Guinea.		
<i>terfield to</i>					
* MANCHESTER					
<i>43½ m</i>					

CROSS ROADS.

[357]

<i>l. to * TIDESWELL</i>	$\frac{1}{2}$	16 $\frac{1}{2}$	Birtles - - - - -	1 $\frac{1}{4}$	37 $\frac{1}{4}$
Hargate Wall - - -	2	18 $\frac{1}{2}$	Division of the Road -	2 $\frac{1}{4}$	39 $\frac{1}{2}$
Fairfield - - - -	4	22 $\frac{1}{2}$	<i>r. to Manchester 17$\frac{1}{2}$ m.; l. to Congleton 7$\frac{1}{2}$; forward to</i>		
<i>r. to Chapel in le Frith 3$\frac{1}{4}$ m.</i>			Chelford - - - - -	1 $\frac{3}{4}$	41 $\frac{1}{4}$
* Buxton, <i>Crescent</i> -	1	23 $\frac{1}{2}$	Thence by Knutsford and Warrington to		
<i>l. to Ashborn 20$\frac{1}{2}$ m.; r. to Manchester by Stockport 22$\frac{1}{2}$; see p. 204. Chesterfield to</i>			* LIVERPOOL, Lancashire, as p. 162, 163 - - - - -	34 $\frac{3}{4}$	76
* MANCHESTER 46 $\frac{1}{4}$ m.					
Through Buxton, <i>l. to Leek 12 m.</i>			Tideswell. Between Tideswell and Hargate Wall, on <i>l.</i> , at Wormhill, J. Bagshaw, Esq.		
Moss House, <i>Cheshire l. to Congleton 13 m.</i>	3	26 $\frac{1}{2}$	Broken Cross. On <i>l.</i> , Henbury Hall, F. Joddrel, Esq.		
Forest Chapel, <i>New Inn</i>	3	29 $\frac{1}{2}$	Birtles. On <i>r.</i> , Birtles Hall, R. Hibbert, Esq.		
Walker Barn - - -	2	31 $\frac{1}{2}$	The Division of the Road. On <i>r.</i> , Alderly Hall, Sir Thomas Stanley, Bart.; on <i>l.</i> , Capesthorn Hall, D. Davenport, Esq.		
Over Macclesfield Common to					
* MACCLESFIELD 3		34 $\frac{1}{2}$			
<i>r. to Chapel in le Frith 12$\frac{1}{2}$ m.; to Stockport 12; l. to Leek 13; to Congleton 8.</i>					
Broken Cross - - -	1 $\frac{1}{2}$	36			

CHESTERFIELD to WHITCHURCH, by LEEK and NEW-CASTLE UNDER LINE, with a Branch to BAKEWELL.

To Ash Gate, <i>Derbysh.</i>		2 $\frac{1}{4}$	Baslow. On <i>l.</i> , Chatsworth, the noble seat of the Duke of Devonshire; which, for its fine situation, park, gardens, fountains, &c. is deemed one of the wonders of the Peak. Here Mary Queen of Scots was imprisoned 17 years; in memory of which, the apartments that have since been rebuilt are called the Queen of Scots apartments. The house is a magnificent structure, built of stone dug on the spot.
Brampton - - - -	$\frac{3}{4}$	3	
2 $\frac{1}{2}$ m. farther, <i>r. to Tideswell 11 m.; l. to</i>			
Baslow - - - - -	5 $\frac{3}{4}$	8 $\frac{3}{4}$	
Cross the Derwent river.			
<i>l. to Edensor 1$\frac{1}{2}$ m.; thence to Bakewell 2$\frac{1}{2}$. Chesterfield to</i>			
* BAKEWELL 12 $\frac{1}{2}$ m.			
Near Hassop, <i>r. to Sheffield 13$\frac{1}{2}$ m.</i>			
Hassop - - - - -	2 $\frac{1}{4}$	11	
<i>l. to Bakewell 2$\frac{1}{4}$ m.</i>			
Ashford - - - - -	2 $\frac{3}{4}$	13 $\frac{3}{4}$	Bakewell is seated on the Wye, and is the best town on the north side of the Peak. It is supposed to have been a Roman town.
<i>l. to Bakewell 1$\frac{1}{2}$ m.; r. to Tideswell 6; and to Chapel in le Frith 13.</i>			
Moneyash - - - -	3 $\frac{1}{2}$	17 $\frac{1}{4}$	Hassop. Francis Eyre, Esq. Between Hassop and Ashford, on <i>r.</i> , at Great Longston, Longston Hall, Robert Wright, Esq.
1 $\frac{1}{2}$ m. farther, <i>r. to Buxton 7 m.; l. to Ashborn 13$\frac{1}{2}$.</i>			
Crankston - - - -	2 $\frac{1}{4}$	19 $\frac{1}{2}$	
Crowdey Cote - - -	1 $\frac{1}{4}$	20 $\frac{1}{4}$	

Cross the Dove river.			* Woore, Shropshire -	3½	51½
LONGNOR, Stafford-			r. to Nampwich by Stape-		
shire - - - - -	¾	21½	ley 9 m.		
r. to Burton 5 m.; l. to			Buerton, Cheshire - -	2½	54
Cheadle 15½.			Audlem - - - - -	2	56
Hardings Booth - -	1½	23	l. to Drayton 6 m.; n. to		
Division of the Road -	2½	25½	Nampwich 6½.		
r. to Burton 6½ m.; l. to			Cheley Bridge - - -	1½	57½
Upper Holme - - -	2½	28	Cross the Wever river.		
* LEEK - - - - -	3½	31½	Burley Dam - - -	1¾	59½
l. to Cheadle 10½ m.; to Ash-			Within 1½ m. of Whit-		
born 15; to Stone 16½; r.			church, r. to Nampwich		
to Macclesfield 13; to			9½.		
Congleton 9½.			* WHITCHURCH,		
Endon - - - - -	4½	35½	Shropshire - - -	5¾	65
Norton - - - - -	3	38½			
BURSLEM - - - -	2	40½	Upper Holme. Between Upper Holme		
Cross the canal.			and Leek, on r, Hare Gate, Mrs.		
Woolstan - - - - -	¾	41½	Chorley; and Ball Hay, — Dobson,		
* NEWCASTLE UN-			Esq.		
DER LINE - - -	1½	42¾	Endon. S. Debank, Esq. Two miles		
r. to Congleton 12½ m.; to			from Endon, on r, Ford Green, —		
Nampwich 15; to Middle-			Ford, Esq.		
wich 17½; l. to Cheadle			Burslem. On l, near Cobridge, Etu-		
11½; to Uttoxeter 17½; to			ria, the House and celebrated Pottery		
Stone 9; to Drayton 14½.			of Josiah Wedgwood, Esq.		
Keele - - - - -	2½	45½	Newcastle. Near, J. Bent, Esq.; and		
Little Madeley - - -	1½	47	H. Hairil, Esq.		
r. to Nampwich by Betley			Keele. — Sneyd, Esq.		
10½ m.; l. to			Great Madeley. On l, Madeley Park,		
Great Madeley - - -	1½	48½	—.		

**CHIPPENHAM to GLOCESTER, by MALMESBURY, TETBURY,
MINCHING HAMPTON, and STROUD.**

To the Plough, Wilts -	—	2	Chippenham. A mile beyond, on l, Har-		
Lower Stanton St.			den Hewish, Miles Branthwaite, Esq.		
Quintin - - - - -	3	5	Stanton St. Quintin. On r, Draycot,		
Corston Bridge - - -	2	7	late Sir J. Tilney Long, Bart.		
* MALMESBURY -	2½	9½	Corston Bridge. A mile beyond, on r,		
r. to Cricklade 12 m.; to Ci-			Cole Park, Peter Lovell, Esq.		
rencester 11½; l. to Sod-			Malmesbury. Beyond, on r, Whitechurch,		
bury 15½.			William Earle, Esq.; and farther to the		
Long Newton - - -	3½	12½	r, Charlton Park, Earl of Suffolk.		
* TETBURY, Gloces-			Tetbury. A mile and a half beyond,		
tershire - - - - -	1½	14	on l, Chavenage Home, H. Stephens,		
r. to Cirencester 10½ m.; l.			Esq.		
to Dursley 9½.			Upton Grove. On r, Thomas Saunders,		
Upton Grove - - -	2	16	Esq.		
* MINCHING HAMP-			Minching Hampton. Beyond, on l,		
TON - - - - -	4	20	Dunkirk House, Samuel Peach, Esq.;		
			Puddhill House, John Wade, Esq.;		
			and Spring Park, Lord Ducie.		

r. to Cirencester 10 m.; l. to Dursley 9½; to Wolton under Edge 9½.			see p. 288 and 289. Chippenham to		
* Rodborough, Fleece Inn - - - - -	2½	22½	* CHELTENHAM 39½ m.		
l. to Bath by Nailsworth and Dunkirk 26½; to Berkeley 13½; and to Gloucester by Cain Cross 11½.			* l. to GLOUCESTER -	7	34½
Cross the Stroud river and canal.			Rodborough. Near, behind the Fleece Inn, Hill House, Sir George Onesiphorus Paul, Bart.		
STROUD - - - - -	¾	23½	Stroud. On l, Pagan Hill, Richard Cooke, Esq.; and Dudbridge, John Hawker, Esq.		
r. to Cirencester by Bistley 10½ m.			Painswick. On l, Painswick House, Benjamin Hyett, Esq.		
Painswick, The Falcon	4	27½			
r. to Cirencester 11 m.; forward to Cheltenham 12½:					

CHIPPENHAM to SALISBURY, by DEVIZES.

The Canal, Wiltshire -	—	1½			
Derry Hill - - - - -	½	2½	row Cross, l. to Amesbury 4 m.; r. to Warminster 14½.		
A little farther, l. to Calne 3 m.					
Red Hill - - - - -	½	2½	Long Barrow Cross -	9	25
Sandy Lane - - - - -	1½	4½	l. to Amesbury 4 m.; r. to Warminster 15½; to Bruton 27½; to Mere 19.		
r. to Bath by Bowden Hill, Laycock, and Corsham 16½ m. ½ m. farther, l. to Beckhampton Inn 9 m.; thence to Marlborough 7.			Woodford Hutt - -	1½	26½
Chitway Heath - - -	1½	5½	* SALISBURY - -	6	32½
l. to Calne 3½ m.			Red Hill. On l, Bow Wood, Marquis of Lansdown.		
Rowde - - - - -	2½	8½			
Near Devizes, cross the Avon and Kennet canal.			Sandy Lane. On l, Whetham, Col. Money; on r, Spy Park, Col. Thornton; and farther to the r, Bowdon Park, B. Dickinson, Esq.		
r. to Trowbridge 10 m.; to Bradford 13½; and to Bath 18½.			Rowde. Before, on l, Rowdeford, Thos. Wyatt, Esq.		
* DEVIZES - - - - -	2	10½	Devizes. On l, New Park, J. Sutton, Esq. Beyond Devizes, on r, South Broom House, J. E. Heathcote, Esq.		
r. to East Lavington 6 m.; l. to Marlborough 10½.					
Nursteed - - - - -	1	11½			
Lide - - - - -	2	13½			
About a mile farther, l. to Ludgershall 16 m.					
Red Horn Turnpike -	2½	16			
Enter Salisbury Plain.					
Within a mile of Long Bar-					

CROSS ROADS.

[361]

DEDDINGTON - -	1½	11	* BUCKINGHAM,		
r. to Oxford 16 m.; l. to			Buckinghamshire, p.		
Banbury 6½.			126 - - - -	11½	25½
Clifton - - - -	1½	12½			
Cross the Charnwell river and			<i>Aynhoe on the Hill.</i> Two miles on l,		
the Oxford canal, and enter			Newbottle, Earl of Thanet; on r, —		
Northamptonshire.			Cartwright, Esq.		
Aynhoe on the Hill,					
<i>Northamptonshire</i> -	2½	14½			

CIRENCESTER to PORTSMOUTH, by MARLBOROUGH, ANDOVER, WINCHESTER, and BISHOP'S WALTHAM, with Branches to SALISBURY, SOUTHAMPTON, FAREHAM, and GOSPORT.

To Cross Way, Gloucestershire - - -	—	3½	<i>Swindon.</i> Before, on l, Swindon House,
Latton, Wiltshire - -	2	5½	Ambrose Goldard, Esq.
Cross the Thames and Severn canal.			<i>Wroughton.</i> On r, William Codrington, Esq.
* CRICKLADE - -	1	6½	<i>Burdrope, r. g.</i> On r, Burdrope Park, Thomas Calley, Esq.; on l, Burdrope House, Thomas Haverfield, Esq.
r. to Malmesbury 12 m.; to			
Wotton Bassett 7½.			
Cross the Key river.			<i>Marlborough.</i> About two miles before, on r, at Rockley, Col. St. John. Marlborough is seated on the Kennet river, and takes its name from the nature of its soil. Here was formerly a castle, and there are still some remains of its walls and ditch. In 1267 a Parliament was held in the castle, which enacted several laws, called the Statutes of Marlebridge. Marlborough was formerly a Roman station, which is evinced by the site of a Roman castrum, and by the Roman coins which have been here dug up. The town has often suffered by fire, and in 1690 an Act of Parliament was made to prevent the houses in it from being thatched.
Corkett - - - -	¾	7½	
Cross the river Ray.			
Water Eaton - - -	¾	8½	
Cold Harbour Inn - -	2½	10½	
l. to Highworth 3½ m.; r.			
to Malmesbury by Purton			
13½ m.			
Wilts and Berks Canal	2½	13½	
Division of the Road -	¾	14½	
l. to Highworth 5½ m.			
* SWINDON - - -	¾	15	
r. to Wotton Bassett 6½ m.			
Near Wroughton, r. to Devizes 17 m.			
Wroughton - - - -	2½	17½	
Burdrope, r. g. - -	1	18½	
Ogbourn Down, entrance	2½	21	
* MARLBOROUGH	5	26	
l. to Hungerford 10 m.; r.			
to Devizes 14½.			
End of Savernake Forest	4	30	
Burbage - - - -	2	32	
* East Everley - - -	5½	37½	
r. to Devizes 15½ m.; and			<i>End of Savernake Forest.</i> On l, Tottenham Park, Earl of Aylesbury.
to Salisbury over Salisbury Plain 15½. Cirencester to			<i>East Everley.</i> Dugdale Astley, Esq.
* SALISBURY 53 m.			

l. to **LUDGERSHALL**
Near *Weyhill*, *r.* to *Amesbury* 10½ *m.*

Weyhill, Hampshire - 4 46
Within a mile of Andover,
r. to *Salisbury* 17 *m.*

Cross the Andover canal and
the Anton river.

* **ANDOVER** - - - 3¼ 49¼
l. to *Newbury* 16 *m.*; to
Whitchurch 7.

Wherwell - - - 3½ 52½
Cross the Test river.

Barton Stacey Down - 3½ 56½
l. to *Basingstoke* 16½ *m.*; *r.*
to *Stockbridge* 4½.

Direction Post - - - 3½ 59½
l. to *Whitchurch* 10 *m.*

* **WINCHESTER** - 3 62½
l. to *Basingstoke* 17½ *m.*; to
Alresford 7½; *r.* to *Stock-*
bridge 9; to *Romsey* 11;
to *Southampton* (see p. 38)
12 *m.* *Cirencester* to

* **SOUTHAMPTON**
74½ *m.*

Morestead - - - 3½ 66

Whiteflood House - - 1¼ 67½

Belmore - - - 2 69½

* **BISHOP'S WAL-**
THAM - - - 3¼ 73
l. to *Alton* 17½ *m.*; *r.* to
Southampton by *Botley*
and *Northam Bridge* 10.
About a mile before *Wick-*
ham, *r.* to *Romsey* 16½;
to *Southampton* 9½.

* **Wickham** - - - 4¼ 77¼
r. to *Fareham* 3½ *m.*; thence
to *Gosport* 5½: see p. 47.
Cirencester to

* **GOSPORT** 86½ *m.*
From *Gosport* cross the
Ferry to *Portsmouth* ½
m.; Or,

Mount Folly - - - 2 79¼

Southwick - - - 2¼ 81½

Cosham - - - 3 84½

Forward to *Chichester* 13½
m.: see p. 296; *l.* to *Pe-*

tersfield 13½; *r.* to *Fare-*
ham 5; and to
* **PORTSMOUTH**, as
p. 20 - - - - 4½ 89

Ludgershall. On *l.*, the *Castle*, Lord
Viscount *Sidney*. Two miles beyond
Ludgershall, on *l.*, *Beddeston House*,
Thos. Everett, Esq.; and farther to
the *l.*, *Chute Lodge*, *John Freeman,*
Esq.

Weyhill. On *l.*, *Rambridge House*,
John Gawler, Esq.; on *r.*, *Amport*,
Marquis of Winchester.

Wherwell. On *r.*, *J. Iremonger, Esq.*

Morestead. Between *Morestead* and
Whiteflood House, on *l.*, at a distance,
Rosehill, Lord *Rosehill*; a mile far-
ther, on *l.*, *Holt*, *C. Taylor, Esq.*

Belmore. — *Serle, Esq.*

Bishop's Waltham. A mile before, on
l., at *Dundridge*, *Stoney Dean*, —
Sheales, Esq. Half a mile before
Bishop's Waltham, on *r.*, *Vernon Hill*,
Capt. Charles Robinson. Through
Bishop's Waltham, the *Palace*, *Capt.*
Charles Robinson.

Wickham. Near, on *r.*, *Cold Harbour*,
— *Guitton, Esq.*; and *Wickham*
House, *R. Maidman, Esq.* Beyond
Wickham, on *l.*, *Wickham Corner*, *G.*
Garnier, Esq.

Fareham. Within two miles, on *l.*,
Roch Court, late *Sir J. W. S. Gardi-*
ner, Bart.

For the rest of the *Seats* between *Fare-*
ham and *Gosport*, see p. 47.

CIRENCESTER to TROWBRIDGE, by MALMESBURY and
CHIPPENHAM.

The Canal, Gloucestershire - - - - -	—	3½	* CHIPPENHAM - 2 20½
Cross the canal.			* TROWBRIDGE, p. 12½ 33
r. to Tetbury 6½ m.			360 - - - - -
Qneverland, Wiltshire	3	6½	Cudwell. Two miles beyond, on l,
Cudwell - - - - -	1	7½	Charlton Park, Earl of Suffolk; beyond which, on r, is Whitchurch, Wm. Earle, Esq.
Near Malmesbury, l. to Cricklade 11½ m.			
* MALMESBURY -	4	11½	Malmesbury. A mile and a half beyond, on l, Cole Park, Peter Lovell, Esq.
r. to Tetbury 4½ m.; to Sodbury 15½			
Corston Bridge - -	2½	13½	Stanton St. Quintin. Beyond, on l, Draycot, late Sir J. Tilney Long, Bt.
Lower Stanton St. Quintin - - - -	2	15½	Chippenham. Within a mile, on r, Harden Hewish, Miles Branthwaite, Esq.
The Plough - - - -	3	18½	

CIRENCESTER to TROWBRIDGE, by CRICKLADE, WOTTON
BASSET, CALNE, and MELKSHAM, with a Branch to
DEVIZES.

To Cross Way, Gloucestershire - - - - -	—	3½	Cross Way. Between Cross Way and Latton, on l, near Down Ampney, Down Ampney House, J. Gregg, Esq.
Latton, Wiltshire - - -	2	5½	Purton Stoke. Beyond, on r, at Benton, — Maskelyne, Esq. On l. of Purton Street, Purton House, Dr. R. Goddard; beyond which is Lydiard House, — Askew, Esq.
Cross the Thames and Severn canal.			
* CRICKLADE - - -	1	6½	Hooke Street. On l, Lydiard Park, Lord Bolingbroke.
r. to Malmesbury 12 m.; l. to Highworth 7½; to Swindon 8½			
Littleworth Bridge -	1½	8	Lynham. About a mile before, on r, at Tockenham Wick, — Buxton, Esq.; and on l, at Tockenham, James Walker Heneage, Esq.
Cross the Key river.			
Purton Stoke - - - -	1	9	Calne. Within two miles, on l, at Compton Basset, Compton House, James Walker Heneage, Esq. On r. of Calne, the Castle, Sir C. E. Carrington; on l, a White Horse, cut out of the hill, a remarkable Landmark; and farther to the l, Blacklands, Thomas Maundrell, Esq. Between Calne and Chitway Heath, on r, Bow Wood, Marquis of Lansdown; and Whetham, Col. Money.
Purton Street - - - -	2	11	
Hooke Street - - - -	2	13	
Entrance of Wotton Basset, l. to Swindon 6½ m.			
* WOTTON BASSET	1½	14½	
Cross the Wilts and Berks canal.			
Lynham - - - - -	4½	18½	
r. to Chippenham by Malford 9½ m.			
Great Acre - - - - -	1½	20	
Hillmarton - - - - -	1½	21½	
* CALNE - - - - -	3½	24½	
r. to Chippenham 5½ m.; l. to Marlborough 13½			

Chitway Heath - - - 3½ 28½
*r. to Chippenham 5½ m.; l.
 to Devizes 4½: see p. 359.*

Cirencester to
 * DEVIZES 33 m.

Westbrook Green - - - ¾ 29

The Canal - - - - - 1½ 30½

* Melksham - - - - - 1½ 32½

* TROWBRIDGE, p.

360 - - - - - 5 37½

*Chitway Heath. On r, Nonsuch, W.
 Norris, Esq.; and farther to the r,
 Spy Park, Col. Thornton; and Bow-
 don Park, B. Dickinson, Esq.*

COLCHESTER to MERCEY.

To Roman-hill Houses,

Essex - - - - - - - 3

Abberton Green - - - 1½ 4½

The Strode - - - - - 2½ 7

Enter Mercey Island, and
 keep to the r. to

West Mercey - - - - - 2 9

OR,

To The Strode, as in
 the adjoining column

Keep to the l.

East Mercey - - - - - 3 10

*Roman-hill Houses. On l, Donyland
 Park.*

COLCHESTER to ST. ALBANS, by BRAINTREE, DUNMOW,
BISHOPS STORTFORD, WARE, HERTFORD, and HATFIELD.

To Lexden, *Essex* - - - - - 2

r. to Halstead 11½ m.

Stanway - - - - - 1½ 3½

Division of the Road - 1½ 5

l. to Witham 8 m.

Marks Tey - - - - - ½ 5½

* COGGESHALL - - - - - 4 9½

*l. to Witham by Kelvedon
 6½ m.*

Blackwater - - - - - 2½ 12½

Cross the Blackwater river.

* BRAINTREE - - - - - 3 15½

*l. to Chelmsford 11½ m.; r.
 to Halstead 6.*

Raine - - - - - 1½ 17

Stebbing Ford - - - 3½ 20½

Near Dunmow, cross the
 Chelmer river.

* DUNMOW - - - - - 3 23½

*l. to Chelmsford 12½ m.;
 to Chipping Ongar 19½.*

Little Canfield - - - 2½ 26

Bonington Green - - 1½ 27½

Takeley Street - - - 1 28½

* Hockerill, *Hertford-
 shire* - - - - - 3½ 32

r. to Saffron Waldon 12½

*Coggeshall. A mile beyond, on r,
 Oldfield Grange, Osgood Haubury,
 Esq.*

*Blackwater. Beyond, on r, at Stisted,
 Stisted Grange, Rev. Mr. Onely.*

*Raine. About two miles beyond, on r,
 at Great Sailing, Sailing Grove, B.
 Goodrich, Esq.*

*Dunmow. On r, Sir George Beaumont,
 Bart.; Bigwood, Mich. Pepper, Esq.;
 Newton Hall, Lord Henniker; and
 Easton Lodge, Lord Viscount May-
 nard.*

*Takeley Street. Beyond, on r, Bassing-
 borne Hall, Sir Peter Parker, Bart.;
 and about a mile farther, on l, Hal-
 lingbury Place, J. Houlton, Esq.*

「365

COLCHESTER to SUDBURY, by NEYLAND.

CROMER to HUNSTANTON CLIFF, along the Coast, (N. M.)

Digitized by Google

Blakeney - - - -	1	13	<i>L. to Docking 4½ m.</i>		
<i>l. to Holt 5½ m.</i>			Fitchwell - - - -	1	32½
Morston - - - -	1½	14½	Thornham - - - -	1½	34
Stifkey Bridge - - -	1½	15½	Holme next the Sea -	2	36
Cross Stifkey river.			Hunstanton - - - -	1½	37½
Stifkey - - - -	1½	17½	Light House and Cliff	½	38½
Wells' Marsh - - -	1½	19			
* WELLS - - - -	2	21	<i>Wells' Marsh. On l, at Warham St.</i>		
<i>l. to New Walsingham 5 m.;</i>			<i>Mary's, Warham Hall, Thos. Wm.</i>		
<i>to Binham Abbey 5½; and</i>			<i>Coke, Esq.</i>		
<i>to Lynn by South Creak</i>			<i>Holkham Park. Thomas Wm. Coke,</i>		
<i>27.</i>			<i>Esq.</i>		
Holkham Staith - -	1½	22½	<i>Burnham Market. Lady Camelford.</i>		
Round Holkham Park to			<i>Brancaster, formerly a Roman station,</i>		
Holkham New Inn -	2½	24½	<i>called Brannodunum, is remarkable</i>		
Burnham Overy - -	1½	26	<i>for a Malt-house built of stone, sup-</i>		
* BURNHAM MAR-			<i>posed to be the largest in the kingdom.</i>		
KET - - - -	1	27	<i>Thornham. On l, G. Hogg, Esq.</i>		
<i>l. to New Walsingham 7½</i>			<i>Hunstanton. Near, on l, Hunstanton,</i>		
<i>m.; to Fakenham 10½;</i>			<i>Hall, Rev. Armine Styleman. Near,</i>		
<i>to Lynn by Creak 25½;</i>			<i>Hunstanton Cliff, a Bathing Seat of</i>		
<i>by Bircham 21½.</i>			<i>the Earl of Montrath.</i>		
Burnham Depdale - -	2½	29½			
Brancaster Staith - -	1	30½			
Brancaster, end of - -	1½	31½			

CROYDON to FARNHAM, by EWELL, EPSOM, and GUILDFORD, with a Branch to KINGSTON, (N. M.)

To Waddon, Surrey -	—	1	Waddon. Daniel Rich. Warrington, Esq.	
Beddington - - - -	¾	1¾	Beddington. Beddington Park, Richard	
Wellington - - - -	1	2¾	Carew, Esq.	
* Carshalton - - - -	1½	3¾	Wellington. — Bridges, Esq.; and one	
* Sutton, Cock Inn -	1½	4½	<i>mile to the l, Woodcote, John Hodg-</i>	
<i>r. to London 11½ m.; l. to</i>			<i>son Durand, Esq.</i>	
<i>Ryegate 9½.</i>			<i>Carshalton. Carshalton Park, George</i>	
Cheam - - - -	1	5½	<i>Taylor, Esq.</i>	
* EWELL, Bull's Head	2½	7¾	<i>Upper Cheam. — Antrobus, Esq.; and</i>	
<i>l. to Ryegate 9 m.; r. to</i>			<i>adjoining Lower Cheam, Nonsuch</i>	
<i>London 13; also to Tol-</i>			<i>Park, Samuel Farmer, Esq.</i>	
<i>worth 3; thence to King-</i>			<i>Ewell. Near Tolworth, in the road from</i>	
<i>ston 2½. Croydon by</i>			<i>Ewell to Kingston, Tolworth Powder</i>	
<i>Ewell to</i>			<i>Mills, belonging to Mr. Taylor.</i>	
* KINGSTON 13½ m.			<i>For the Seats between Ewell and Lea-</i>	
* EPSOM, King's Head	1½	9½	<i>therhead, see p. 31; and thence to</i>	
<i>r. to Esher 5½ m.</i>			<i>Guildford, see the page referred to in</i>	
Ashted - - - -	2½	11½	<i>the adjoining column.</i>	
* Leatherhead, Church	1½	13½		
<i>l. to Dorking 4½ m.</i>				
<i>Cross the river Mole.</i>				
* GUILDFORD, p. 34	12½	25½		
* FARNHAM, p. 20 -	10	35½		

CROYDON to SEVEN OAKS, by WEST WICKHAM, LOCK'S BOTTOM, and FARNBOROUGH, (N. M.)

To Addiscombe, Surrey	—	1	Addiscombe. On l, Addiscombe Place, now the East-India Company's Military College; and Alexander Adair, Esq.; on r, — Darby, Esq.
l. by Stroud Green to Beckenham 3½ m.; on to Shirley - - - - -	¾	1¾	Shirley. On l, John Maberley, Esq. A mile and a half beyond, on r, Cold Harbour, in the possession of the same gentleman.
West Wickham, Swan, Kent - - - - -	2	3¾	Wickham. One mile and a half on l, Langley Park, Lord Gwydir.
l. by Langley Park to Beckenham 2½ m.; r. to Division of the Road -	¾	4½	Division of the Road. Beyond, Wickham Court, the late Sir John Farnaby, Bart.
r. to Addington 1 m.; l. to Hayes Common - -	¾	5½	Hayes Common. On l, at Hayes, the seat of the great Lord Chatham, now Philip Dehaney, Esq.
l. to Hayes ¼ m.; r. to Keston 1½.			Keston Mark. One mile on r, Holwood, late Right Hon. Wm. Pitt, now George Pocock, Esq. See p. 14. At Keston Mark, on l, Hollydale House, Col. J. Kirkpatrick; and on r, — Dawkins, Esq.
Keston Mark - - -	1½	6½	
l. to Bromley 3 m.; r. to Keston 1½.	¾	7½	
Lock's Bottom - - -	1	8½	
r. to * Farnborough -	9½	17¾	
* SEVEN OAKS, p. 10			

DARTFORD to SEVEN OAKS.

To Hawey, Kent - -	—	1½	William Mumford, Esq. At Sutton Street, on l, St. John's, John Mumford, Esq.
Sutton at Hone - -	1½	2½	
* Farningham - - -	2½	5½	Farningham. Near, on l, Franks, Mrs. Tasker. In Farningham Churchyard, a handsome Mausoleum belonging to the family of Nash.
r. to London by Eltham 9½ m.			
Cross the Darent river.			
l. to Maidstone 17 m.			
Eynesford - - - -	1	6½	Eynesford. A little beyond, on r, Lullingstone Place, Sir John Dixon Dyke, Bart.
Shoreham (on right) -	2½	9	
r. to Shoreham ¼ m.			
Otford - - - - -	1½	10½	Shoreham. On r, Shoreham Castle, Sir Walter Stirling, Bart.
Division of the Road -	1½	12½	Olford. John Martyr, Esq. Beyond Otford, on l, Greatness, the extensive Silk Mills of P. Nouaille, Esq.
l. to Maidstone 16½ m.; r. to Westerham 5½.			
* SEVEN OAKS - - -	1½	13½	Seven Oaks. On r, Kippington, T. M. Austin, Esq. At the end of the town, on l, Knowle, Duchess of Dorset.
Hatley. On l, Hatley House, Mrs. Leigh.			
Sutton Street. Near, on l, Sutton Place,			

DARTFORD to STAINES, by BROMLEY, CROYDON, and KINGSTON, (chiefly N. M.)

* To Bexley, Kent - -	—	3½	Bexley. Between Bexley and North Cray, on l, Mount Maskall, J. Maddox, Esq.
North Cray - - - -	1½	5	Foot's Cray. Near, on r, Foot's Cray Place, Benj. Harenc, Esq. On r. of Foot's Cray, at Sedcup, Frogna, Lord Viscount Sidney.
¼ m. farther, l. to Maidstone 22 m.			
* Foot's Cray - - -	1	6	

r. to Eltham $4\frac{1}{2}$ m.			r. over Sunbury Common to		
Chislehurst - - - -	$2\frac{1}{4}$	$8\frac{1}{2}$	Ashford Ford, <i>Bridge</i>	$3\frac{1}{4}$	$37\frac{1}{4}$
Widmore - - - -	$2\frac{1}{4}$	$10\frac{1}{4}$	* <i>STAINES</i> - - -	$1\frac{1}{4}$	39
* <i>BROMLEY</i> , M. H.	1	$11\frac{3}{4}$			
l. to Seven Oaks $13\frac{1}{2}$ m.; turn on r, and facing the College, forward to Lon- don $9\frac{1}{2}$; l. to			Chislehurst. Camden Place, William Lushington, Esq., and Mrs. Mary Townshend. About half way between Chislehurst and Bromley, on r, Bick- ley Place, W. Wells, Esq.		
Beckenham, Church -	$1\frac{1}{4}$	$13\frac{1}{2}$			
r. to Lewisham 4 m.; thence to London 5; turn on l. through the Village, and on r. a new turnpike road to London through Dul- wich and Camberwell; on l. to			Bromley. Before, on l, a large Brick House, Bishop of Rochester; and on r, about half a mile from the road, Freelands, lately Thomas Raikes, Esq. At Bromley, opposite the Swan Inn and the turning to Beckenham, on r, the College, see p. 10. Leaving Bromley, on l, at the bottom of the Hill, Mrs. Booth; and half a mile farther, on l, G. Grote, Esq.		
Elmers End - - -	1	$14\frac{1}{4}$			
Stroud Green, Surrey -	$1\frac{1}{4}$	$16\frac{1}{4}$	Beckenham. For the Seats between Beckenham and Croydon, see p. 13.		
Addiscombe - - -	1	$17\frac{1}{4}$	Mitcham. One mile beyond, on r, Morden Lodge, late Abraham Gold- smid, Esq.; and a little farther, Mor- den Hall, Sir Robert Burnet.		
* <i>CROYDON</i> - - -	1	$18\frac{1}{4}$			
r. to London $9\frac{1}{2}$ m.; l. to Godstone $9\frac{1}{2}$.			Merton Turnpike. Wimbledon Grove, James Farquhar, Esq.; and on r, at Merton, Merton Place, late Earl Nel- son. Beyond Merton, on r, at Wim- bleton, Earl Spencer, and the late Sir Stephen Lushington, Bart.		
Forward over Mitcham Common to			Kingston. About a mile before, Combe Hill, Lord Hawkesbury.		
Lower Mitcham - -	$3\frac{3}{4}$	22	Hampton Court. The Palace. On r, of Hampton Court, in Bushy Park, His Royal Highness the Duke of Clarence, and Lord Glenbervie.		
r. to London $8\frac{1}{4}$ m.; on l, a short distance through the Village, then turn on r. through the Bleaching Grounds, and across the Wandle river to			Hampton. Duke of St. Albans, and Mrs. Garrick.		
Merton Turnpike - -	$2\frac{1}{4}$	$24\frac{1}{4}$	Sunbury. Near, on r, Kenton Park, — Petre, Esq. At Sunbury, Sunbury Place, William Blake, Esq. About three miles to the l. of Sunbury, on the Surrey side of the Thames, Ash- ley Park, Sir H. Fletcher, Bart.; and Oatlands, His Royal Highness the Duke of York.		
r. to London $8\frac{1}{2}$ m.; on to Wimbledon $1\frac{1}{2}$; l. through Merton to			Ashford Ford. On l, at Littleton, Thos. Wood, Esq.		
* <i>KINGSTON</i> - - -	$5\frac{1}{4}$	$29\frac{1}{2}$			
r. to Richmond by Ham Common $3\frac{1}{2}$ m.; l. to Ewell $5\frac{1}{2}$; and to Guild- ford $17\frac{1}{2}$.					
Cross the river Thames, by Kingston Bridge, and en- ter Middlesex to					
* Hampton Court, Mid- dlesex - - - -	$1\frac{1}{2}$	31			
l. over Hampton Court Bridge to Chertsey $9\frac{1}{2}$ m.; r. through Bushy Park and Twickenham to Brent- ford $6\frac{1}{2}$; forward to					
* Hampton - - - -	1	32			
Sunbury - - - -	2	34			
l. over Walton Bridge to Chertsey 8 m.					

DARTMOUTH to PLYMOUTH, by MODBURY.

To Townstall, Devonshire - - - - -	—	4	* PLYMOUTH, as	
2½ m. farther, l. to Kingsbridge 7 m.			p. 73 - - - - -	14½ 30
Halwell - - - - -	6½	7½	Dartmouth. Beyond, on r, Mount Galpin, A. Holdsworth, Esq. Two miles from Dartmouth, on r, at Higher Norton, Norton House, T. Bond, Esq. Five miles from Dartmouth, on r, Oldstone, W. Cholwick, Esq.	
Morleigh, New Inn - r. to Totness 5½ m.; l. to Kingsbridge 6½.	1	8½		
Gerah Bridge - - -	2½	10½		
Cross the river Avon.				
Near Brownson, r. to Totness 8½ m.				
Brownson - - - - -	1½	12½	Halwell. On l, Gripson, E. Edmonds, Esq.	
* MODBURY - - -	3	15½		

DONCASTER to GREAT GRIMSBY, by CROWLE, BURTON UPON STRATHER, and BARTON, with a Branch to HULL.

To Bowing, Yorkshire, Hatfield - - - - -	—	1	Barrow - - - - -	2½	36½
l. to Thorne 4 m.	5½	6½	Thornton - - - - -	2½	39
Crowle Bridge - - -	6½	13½	Killingholme - - - - -	5	44
Cross the old river Don.			Keelby - - - - -	4½	48½
CROWLE, Lincolnsh.	1	14½	Aylesby - - - - -	2½	51½
Eastoft - - - - -	3½	17½	Laceby - - - - -	1½	52½
Luddington - - - - -	2	19½	r. to Caister 8½ m.		
Garthorpe - - - - -	2	21½	GREAT GRIMSBY -	3½	56½
Cross the river Trent.					
BURTON UPON STRATHER - - -	1½	23	Bowing. Beyond, on l, Wheatley, Sig George Cooke, Bart.		
r. to Gainsborough 22 m.			Hatfield Chace is famous for Deer-hunting, and there are many old entrenchments near the town.		
South Ferriby - - -	7½	30½	Thornton. Beyond, on l, the Ruins of Thornton College.		
* BARTON - - - - -	3½	34	Keelby. Near, on r, at Brocklesby; Brocklesby Hall and Park, Lord Yarborough.		
r. to Lincoln by Glandford Bridge 34 m.; l. cross the Humber to Hull 7. Doncaster to -					
* HULL, Yorkshire, 41 m.					

DONCASTER to LIVERPOOL, by BARNESLEY, PENISTONE, STOCKPORT, and WARRINGTON, with a Branch to CHESTER.

To Marr, Yorkshire - - -	—	4	Doncaster. A mile and a half beyond, on l, Cusworth, Wm. Wrightson, Esq.	
Hickleton - - - - -	2	6	Marr. On r, at Broadsworth, the late Peter Thellusson, Esq.	
Billingley Green - - -	2½	8½	Hickleton. On r, Bilham House, Wm. Hewitt, Esq.; near which is Belvedere,	
Near Darfield, cross the Dearn river.				

Darfield - - - - -	1½	10	
Ardley - - - - -	3	13	
<p>1½ m. farther, you may go forward to Dodsworth 2½ m., and leave Barnsley to the r. Or, r. to</p>			
* BARNSELEY - - -	2½	15½	
<p>l. to Sheffield 13½ m.; to Rotherham 12½; r. to Wakefield 10½; to Huddersfield 17.</p>			
Dodsworth - - - - -	2	17½	
Silkstone - - - - -	2	19½	
Hoyland Swaine - - -	2½	22	
Division of the Road -	1½	23½	
<p>r. to Huddersfield 12½ m.; l. to Penistone ½ m. Doncaster to</p>			
* PENISTONE 24 m.			
Thurlston - - - - -	½	24	
Division of the Road -	2½	26½	
<p>l. to Sheffield 16 m.</p>			
Salters Brook House -	4½	31	
<p>Leaving Salters Brook House enter Cheshire.</p>			
Further Wood Head, Cheshire - - - - -	2½	33½	
<p>About a mile farther, r. to Huddersfield 14 m.</p>			
Wood Head, Cradwen Bridge - - - - -	1½	35½	
Tintwistle - - - - -	3½	38½	
<p>l. to Chapel in le Frith 12½ m.; thence to Buxton 4½.</p>			
Mottram in Longden Dale - - - - -	2½	41	
<p>r. to Manchester 11½ m.</p>			
Hattersley - - - - -	1½	42½	
Greenside - - - - -	½	42½	
Hyde Chapel - - - - -	1½	44	
<p>Cross the Peak Forest canal.</p>			
Butterhouse Green - -	1½	45½	
New Bridge - - - - -	2	47½	
<p>Cross the Etherow river.</p>			
* STOCKPORT - - - -	1	48½	
<p>r. to Manchester 6½ m.; l. to Ashborn 36½; to Chapel in le Frith 13; to Macclesfield 12.</p>			
Cheadle - - - - -	2½	51½	
<p>r. to Manchester 7½ m.; l. to Wilmslow 4½.</p>			
			whence there is a delightful and extensive prospect. On l. of Hickleton, G. Wentworth, Esq.; and farther to the l, at Barnborough, Barnborough Grange, — Fawkes, Esq. About two miles beyond Hickleton, on r, at Thornscoe, Charles Palmer, Esq.
			Darfield. On r, Middlewood Hall, Hon. Henry Savile.
			Ardley. R. Micklethwaite, Esq. On r. of Ardley, Monk Bretton Priory. Before Dodsworth, on l, Wentworth Castle, late Right Hon. Thomas Conolly.
			Barnsley is seated on the side of a hill, and has a considerable manufacture of coarse Linen and Wire. Here are two Canals, the one joining the Calder river, the other the river Don.
			Silkstone. Beyond, on r, Banks Hall, the property of Francis Ferrer, Esq., occupied by Sam. Thorp, Esq.; and near it, Cannon Hall, Walter Spencer Stanhope, Esq.
			Hoyland Swaine. On r, Gunthwaite Hall, belonging to William Bosville, Esq.
			Thurlston. About a mile and a half beyond, on r, Bullace Hall, Mrs. Milnes.
			Stockport is seated on the Mersey river, and is noted for its manufacture of Cotton and printed Goods.
			Cheadle. Near, on l, Joseph Fowden, Esq. At Cheadle, on r, J. Harrison, Esq; on l, John Dale, Esq.

CROSS ROADS.

[371]

Sharson - - - - -	2	53½	m. farther, l. to Chester 20.		
Over Baguley Moor to					
Timperley - - - - -	2½	55½	Cross the Mersey river, and enter Lancashire.		
* ALTRINGHAM - - - - -	1½	57½	* WARRINGTON , Lancashire - - - - -	1½	68½
r. to Manchester 8 m.; l. to Chester by Northwich 30½; see p. 353 and 354.			* LIVERPOOL , as p. 163 - - - - -	17½	86½
Doncaster to					
* CHESTER 87½ m.					
Dunham - - - - -	2	59½	Sharson. Between Sharson and Timperley, on r, Withinshaw Hall, Wm. Egerton, Esq; on l, Baguley Hall, Miss Houghton.		
Cross the Bolling river.					
Bollington - - - - -	1½	60½	Timperley. T. Richardson, Esq.		
Lymm - - - - -	3	63½	Altringham. Beyond, on r, Oldfield Hall, W. Rigby, Esq.		
Booth's Lane - - - - -	¾	64½	Dunham. On l, Dunham Park, Earl of Stamford.		
Cross the Duke of Bridge-water's canal.			Lymm. Before, on r, Outhrington Hall, J. Leigh, Esq.		
Statham - - - - -	½	64½			
Thelwall - - - - -	1½	66			
Latchford - - - - -	1½	67½			
l. to Knutsford 10½ m. 4					

DONCASTER to LIVERPOOL, by BARNSELY, PENISTONE, MANCHESTER, and WARRINGTON.

To Mottram in Longden Dale, Cheshire, p. 370 - - - - -	—	41	Audenshaw - - - - -	1½	47½
l. to Stockport 7½ m.			Openshaw - - - - -	2	49½
r. to Tongfold - - - - -	1¾	42¾	* MANCHESTER - - - - -	3	52½
Near Stayley Bridge, cross the Huddersfield canal.			* WARRINGTON , as p. 353 - - - - -	18½	70½
Stayley Bridge - - - - -	1½	44½	* LIVERPOOL , as p. 163 - - - - -	17½	88½
Cross the river Tame, and enter Lancashire.					
Ashton under Line, Lancashire - - - - -	1½	45½	Ashton under Line. Duckingfield Lodge, Wm. Robt. Hay, Esq.		
l. to Huddersfield 18 m.			Manchester. About a mile before, on l, at Ardwick Green, T. Tipping, Esq; on r, Ancoats Hall, Sir John Parker Moseley, Bart.		
Cross the Huddersfield canal.					
½ m. farther, l. to Stockport 11½ m.					

DORCHESTER to AXMINSTER, by BRAMINSTER.

To Charminster, Dorsetshire - - - - -	—	2	Frampton. J. F. Browne, Esq.		
Stratton - - - - -	1½	3½	Maiden Newton. Two miles to the r, at Sydling, Sydling House, Sir John Smith, Bart. At Maiden Newton, the Hon. and Rev. Chas. Strangeways. Between Maiden Newton and Hook, on r, Chelmington, John Pucket, Esq.		
Frampton - - - - -	2½	6			
Maiden Newton - - - - -	2	8			
r. to Yeovil 11 m.					

Hook - - - - -	5½	13½	2½ m. farther, r. to Crewkerne 5½ m.; l. to		
BEAMINSTER - - -	4	17½	Marshalsea - - - -	3½	24½
r. to Crewkerne 7½ m.; l. to Bridport 6½.			* AXMINSTER, Devonshire - - - -	6½	31½
Broad Winsor - - -	3½	21			

DORCHESTER to GLASTONBURY, by YEOVIL, ILCHESTER, and SOMERTON.

To Maiden Newton, Dorchester, p. 371 -	—	8	Littleton - - - -	1½	29½
l. to Beaminster 9½ m.			Compton Dundon - -	1½	31
* Sydling - - - -	2	10	1½ m. farther, r. to Castle Cary 10½ m.; to Bruton		
Long Ash Lane - - -	2	12	14½; l. to Bridgewater		
Buckshead - - - -	3	15	14½.		
* YEOVIL, Somersetshire - - - -	4	19	Street - - - -	2½	33½
r. to Sherborne 5½ m.; to Castle Cary 12½; l. to Crewkerne 9½; to Ilminster 14.			l. to Bridgewater 14½ m.		
* ILCHESTER - - -	4½	23½	Cross the river Bruc.		
l. to Ilminster 14 m.			* GLASTONBURY -	2	35½
Cross the Yeo river.			Sydling. Sydling House, Sir John Smith, Bart.		
r. to Castle Cary 11½ m.; to Shepton Mallet 16.			Long Ash Lane. Two miles beyond, on r, Woolcombe, Sir John Sheffield, Bart.; on l, Melbury, Earl of Ilchester.		
* SOMERTON - - -	4½	28			
l. to Crewkerne 14 m.; to Taunton 18½; r. to Shepton Mallet 16.					

DURHAM to ALDSTONE, by WOLSINGHAM.

To Brancepeth, Durham - - - -	—	4½	Willington. On r, Elm Park, H. F. Mills, Esq.		
Willington - - - -	2½	6½			
Harperley Lane Head	5	11½	Harperley Lane Head. A mile beyond, on l, Harperley Hall, George Pearson, Esq. About two miles beyond Harperley Lane Head, on r, Bradley Hall, Sir Thomas Liddell, Bart.		
l. to Bishop's Auckland 5 m.; to Witton le Wear 3; r. to Edinburgh by Cold Rowley and Jedburgh 11½. See p. 231.					
* WOLSINGHAM - - -	3½	15	Wolsingham. Within a mile, on r, New Hall, J. Garth, Esq.; and farther to the r, Greenwell Hall, J. Greenwell, Esq.		
ALDSTONE, Cumberland, p. 221 - - -	26½	41½			
Brancepeth. On l, Brancepeth Castle, Wm. Russell, Esq.					

DURHAM to BRIDLINGTON, by STOCKTON, GISBOROUGH,
WHITBY, and SCARBOROUGH, with a Branch to FLAM-
BOROUGH.

To Shincliffe, Durham	—	2	manby by Gristhorpe and		
Four Mile Bridge - - -	2	4	Muston 8½.		
Black Gate - - - -	1½	5½	Falsgrave - - - -	1	72½
The Skern River - - -	3½	8½	Forward to New Malton 21½		
* SEDGEFIELD - - -	2½	11	m.; l. to		
Layton - - - - -	1½	12½	Seamer, Church - - -	2½	75½
Thorpe - - - - -	2½	15½	Hartford Bridge - - -	1½	76½
Cross Billingham Brook.			Cross Hartford river.		
* Norton Inn - - -	3½	19	Spittles - - - - -	1½	77½
l. to Hartlepool 10½ m.; to			Flixton - - - - -	1½	79
Sunderland 25½; r. to			Folkton, Church - - -	1	80
* STOCKTON - - -	1½	20½	HUNMANBY - - - -	2½	82½
r. to Darlington 11½ m.; to			Reighton, Church - - -	2½	85½
Yarm 4. Durham to			Speeton - - - - -	1½	86½
* YARM, Yorkshire,			Buckton - - - - -	2½	89
24½ m.			Forward to Bampton ½ m;		
Stockton Bridge - - -	1	21½	thence to Flamborough		
Cross the river Tees, and			2½. Durham to		
enter Yorkshire.			Flamborough 92½ m.		
Acklam, Yorkshire - -	2	23½	r. to *BRIDLINGTON	3½	92½
Blue Bell Inn - - -	1	24½			
l. to Marton, Church -	2	26½	Shincliffe. Near, on l, Sherburn Hos-		
Hambleton House - -	2	28½	pital. A mile beyond Shincliffe, on		
West Upsall - - - -	½	29½	l, Whitwell House, ———; on r,		
East Upsall - - - -	½	30	Moor House, ———.		
Barnalby Grange - - -	1½	31½	Black Gate. On l, Coxhoe House,		
* GUISBOROUGH - -	2	33½	John Foster, Esq.		
r. to Thirsk by Stokesley			Sedgefield. Near, Mansforth Hall, Ro-		
27½ m.			bert Surtees, Esq.; at Sedgefield, on		
An Alum Mine - - -	2	35½	r, Hardwick Hall, Matthew Russell,		
Lockwood Beck - - -	2½	38	Esq.		
Harley Bush Hill - -	2½	40½	Thorpe. On l, Blakiston Hall, — Da-		
Wapley New Inn - - -	½	41	vison, Esq.; and farther to the l,		
Scaling Dam - - - -	1	42	Winyard Hall, Sir Henry Vane Tem-		
Tranmire - - - - -	1½	43½	pest, Bart.		
Lyth, Church - - - -	5½	48½	Ormesby. Sir James Pennyman, Bart.		
Sands' End - - - - -	1½	50	Gisborough. On l, Great Manley, Wm.		
Along the Sands at low wa-			Chaloner, Esq.		
ter, or at high water along			Scaling. Near, Sir Thomas Heron.		
the Coast, to			Lyth. On r, near Hutton Mulgrave,		
* WHITBY - - - - -	3½	53½	Mulgrave Castle, Lord Mulgrave.		
r. to Pickering 20½ m.			Sand's End. Alum Works belonging		
Cross the Esk river.			to Lord Mulgrave.		
* SCARBOROUGH,			Whitby. See page 235.		
p. 240 - - - - -	18½	71½	For the seats between Whitby and Scar-		
Through Scarborough, l. to			borough, see page 240.		
Filey 7 m.; and to Hun-			Hunmanby. On r, Humphrey Osbalde-		
			stone, Esq.		
			Speeton. Between Speeton and Buck-		
			ton, on l, Buckton Hall, J. Robin-		
			son, Esq.		

DURHAM to KENDAL, by BISHOP AUCKLAND, BERNARD CASTLE, BROUGH, and KIRKBY STEPHEN, with Branches to PENRITH and SEDBERGH.

To Sunderland Bridge,		OR,	
<i>Durham</i> - - - -	—	3½	* <i>To SEDBERGH,</i>
Cross the river Wear.			<i>Yorkshire, as in the</i>
<i>A little farther, l. to Dar-</i>			<i>adjoining column</i> -
<i>lington 1¼ m. 1½ m.</i>			Lincoln's Inn Bridge -
<i>from Sunderland Bridge,</i>			Cross the river Tyne, or
<i>l. to Peirre Bridge 1¼.</i>			Lune, and enter West-
* <i>BISHOP AUCK-</i>			moreland.
<i>LAND</i> - - - -	6½	10	* <i>KENDAL, West-</i>
West Auckland - -	3	13	<i>moreland</i> - - - -
<i>r. to Wolsingham 11 m.; to</i>			8½ 69½
<i>Jeaburgh by Wilton le</i>			
<i>Wear 76½; l. to Darling-</i>			
<i>ton 9½; to Pierce Bridge</i>			
<i>6½.</i>			
Raby - - - -	4½	17½	<i>Sunderland Bridge. Before, on r, New-</i>
Staindrop, or Stainthorp	1½	18½	burn Hall, late — Smith, Esq. On l.
<i>l. to Richmond 14 m.</i>			of Sunderland Bridge, at Croxdale,
* <i>BERNARD CASTLE</i>	5½	24½	Croxdale House, W. Salvin, Esq.
<i>l. to Darlington 17½ m.</i>			Between Sunderland Bridge and Bi-
Cross the river Tees, and			shop Auckland, on r, Brancepeth
enter Yorkshire.			Castle, Wm. Russell, Esq.; Whit-
High Startforth, York-			worth, R. Shaftoe, Esq.; Old Park,
shire - - - -	½	24½	T. Wharton, Esq.
<i>l. to Greta Bridge 3½ m.</i>			<i>Bishop Auckland. Within a mile, on</i>
Bowes - - - -	3½	28½	r, the Palace and Park of the Bishop
<i>l. to Greta Bridge 6 m.</i>			of Durham. On r. of Bishop Auck-
* <i>BROUGH, Westmor-</i>			land, Newtoncap Hall, William Box-
<i>land, p. 184</i> - - -	13	41½	over, Esq.; and farther to the r, Bis-
<i>r. to Penrith 22 m. See p.</i>			chester, Hon. Mrs. Lyons.
<i>184. Durham to</i>			<i>West Auckland. The ancient residence</i>
* <i>PENRITH, Cumber-</i>			of the Edens; and near it, at St. He-
<i>land, 63½ m.</i>			lens Auckland, Sir John Chardin
<i>l. to Brough Sowerby</i> -	1½	42½	Musgrave, Bart.
Cross the Beloo river.			<i>Raby. On r, Raby Castle, Earl of Dar-</i>
* <i>KIRKBY STEPHEN</i>	3½	46	lington.
<i>l. to Askring 18 m.; to Rich-</i>			<i>Stainthorp. Between Stainthorp and</i>
<i>mond 33. 2 m. beyond</i>			Bernard Castle, on r, Sureatham Cas-
<i>Kirkby Stephen, l. to Sed-</i>			tle, Earl of Strathmore.
<i>burgh 11 m. See p. 208.</i>			<i>Kirkby Stephen. On l, Hartley Castle,</i>
<i>Thence to Lancaster 25½.</i>			Sir John Chardin Musgrave, Bart.
<i>Durham to</i>			Two miles beyond Kirkby Stephen,
* <i>SEDBERGH 59 m.</i>			on l, Wharton Park, Earl of Lonsdale.
Cold Beck - - - -	4½	50½	
Killath - - - -	4	54½	
Tebay - - - -	3	57½	
* <i>KENDAL, as p. 208</i>	12	69½	

DURHAM to LANCASTER, by BISHOP AUCKLAND, BERNARD CASTLE, BROUGH, KIRKBY STEPHEN, and SEDBERGH.

* To KIRKBY STEPHEN, Westmoreland, p. 374 - -	—	46	Kirkby Stephen is situated near the skirts of the hills, which divide Westmoreland from Yorkshire. It has a manufactory of Stockings, and its Church is a handsome structure.
* SEDBERGH, Yorkshire, p. 208 - -	13	59	
* LANCASTER, Lancash. p. 207 and 208	25½	84½	Lancaster. See page 207.

DURHAM to LANCASTER, by PIERCE BRIDGE, RICHMOND, and ASKRIGG.

* To Pierce Bridge, Durham, p. 220 -	—	19½	Pierce Bridge. Beyond, on r, Cliff Hall, H. Maire, Esq. About three miles beyond Pierce Bridge, on r, Forcett Hall, Robert Shuttleworth, Esq.; Carleton Hall, M. Pulleyn, Esq.; and Stanwick, Duke of Northumberland.
The Three Tuns Inn -	6½	20	
r. to Bernard Castle 13 m.; l. to Darlington 8; ½ m. farther, forward to Catterick Bridge 3½ m.; turn on the r. to			Three Tuns Inn. Near, on l, Middleton Lodge, — Hartley, Esq. On r. of the Three Tuns, Sedbury House, Sir Robert D'Arcy Hildyard, Bart.; and farther to the r, Hartford Hall, Sheldon Cradock, Esq.
Skeebly - - - - -	2½	28½	Skeebly. On r, Aske Hall, Lord Dundas, and farther to the r, at Gilling, Lady Wharton.
* RICHMOND - - - - -	2½	30½	
l. to Catterick Bridge 5½ m.; to Northallerton 14½; r. to Bernard Castle 13½; to Brough 29½; to Kirkby Stephen 33.			Richmond. John York, Esq.
Cross the river Swale.			Halfpenny House. On l, Burton Hall, Rev. C. Wyvill.
Halfpenny House - -	5½	35½	Redmire. Near, on l, Bolton Hall, Marquis of Winchester; and Swinethwaite Hall, Mrs. Anderson.
A mile farther, l. to Marsham 14 m.; to Middleham 4. Durham to			
MIDDLEHAM 40½ m.			Carperby. On l, at Asguth, and in the neighbourhood of Askrigg, are some remarkable Falls of Water.
Redmire, end of - -	5½	41½	
Carperby - - - - -	2½	44	Ingleton. About five miles before, on r, Whernside Mountain, 1780 yards high; a mile farther, on r, Weathercot Cave, and several natural Curiosities; on r, Ingleborough Hill, 1760 yards high, and Pennine Hill, 1740 yards high. On r. of Ingleton, Halstead, Mrs. Foxcroft.
* ASKRIGG - - - - -	4½	48½	
Near Bainbridge, forward to Kirkby Stephen 18½ m.; to Sedbergh 18½.			
Bainbridge - - - - -	1½	50	
Cross the Ure river.			
r. to Hawes 4½ m. Durham to			
HAWES 54½ m.			
Forward, over the Mountains to			
* Ingleton - - - - -	18½	68½	
r. to Kirkby Lonsdale 7 m.; l. to Settle 10½.			

K The mile-stones on this road are numbered from Richmond as far as Cam Hill; then they are numbered from Lancaster. The 23d and 24th mile-stones from Richmond are on Bear's Head Hill; the 29th from Lancaster on Cam Hill, beyond which a road turns off on r. to Hawes 5 m. Near the 26th mile-stone from Lancaster, l. to Settle 12 m.

Black Burton - - -	3	71½
Cransfield, Lancashire	2½	74
Division of the Road -	1½	75½
r. to Kirkby Lonsdale 4 m.		
l. to Melling - - -	¾	76
* Hornby - - -	1½	77½

Cloughton - - - -	2	79½
Caton - - - -	2	81½
* LANCASTER - - -	5	86½

Black Burton. On r, John Atkinson, Esq. At Black Burton, Rich. Eche-
rington, Esq.

Cransfield. Beyond, on r, the Ruins of Thurland Castle. Between Cransfield and Melling, on l, at Wennington, Wennington Hall, Robt. Hesketh, Esq.

Hornby. On r, T. Parke, Esq.; on l, Hornby Castle, John Marsden, Esq.

Caton. Beyond, at the third mile-stone from Lancaster, East Park Hall, Lord Clifford.

Lancaster. See p. 207 and 208.

ELY to BURY ST. EDMUNDS.

To Stuntney, Cam- bridgeshire - - -	—	1½
Soham - - - -	4	5½
Near Fordham, r. to New- market 6 m.		
Fordham - - - -	3½	9
Near Red House, r. to New- market 5½ m.		
Cross the river Ouse, and enter Suffolk.		
Red House, Suffolk -	3½	12½
l. to Mildenhall 3½ m. Ely to		
* MILDENHALL		
16½ m.		
r. to Kenford - - -	2½	15½
Saxham - - - -	5½	20½

* BURY ST. ED- MUND'S - - -	4	24½
--------------------------------	---	-----

Fordham. About three miles beyond, on r, at Chippenham, Chippenham Park, John Thorpe, Esq. The house was built by Inigo Jones.

Kenford. On r, Dalham Hall, Sir Gilbert Affleck, Bart.; and farther to the r, Owsden Hall, J. Mosley, Esq.; on l, Cavenham Hall, Mark Singleton, Esq.

Saxham. On r, T. Mills, Esq. Between Saxham and Bury St. Edmunds, on r, Ickworth Lodge, Earl of Bristol.

ELY to PETERBOROUGH, by CHATTERIS, with Branches to ST. IVES, WISBEACH, and HUNTINGDON.

To Wichford, Cam- bridgeshire - - -	—	3
Keep to the r.		
Wicham - - - -	2½	5½
Mepal - - - -	1½	7
Cross the new Bedford river, and a mile farther cross the old Bedford-river and bank.		

K The annexed road is not passable for carriages in winter and wet seasons, farther than Chatteris. The usual road in winter is to Huntingdon, 27½ miles; thence to Norman Cross 13½ m. as p. 249; thence to Peterborough 5½ m.; in all 46½ m.

CROSS ROADS.

[377]

* Chatteris - - - -	4½	11½	Cross the Forty Feet Drain.		
l. to St. Ives 12½ m. See p. 253. Ely to			Ponders Bridge - - -	3½	22½
* ST. IVES, Huntingdon 24½ m.			Cross Bevills Leam. r. to Whittlesea 2½ m.		
Also, l. to Somersham, as p. 253, 7 m.; thence to Old Hurst 4; thence to Huntingdon 5½, as p. 254. Ely to			Horsey Bridge - - -	4	26½
* HUNTINGDON 27½ m.			Cross Pigs Water. l. to Yarley 3½ m.		
1½ m. beyond Chatteris, r. to Wisbeach 16 m. Ely to			Stangrave - - - -	2	28½
* WISBEACH 29 m.			Near Peterborough, cross the river Nen.		
Garters Bridge - - -	2	13½	* PETERBOROUGH, Northamptonshire -	1½	29½
North Bridge, Huntingdonshire - - - -	5½	18½	Huntingdon. In the road to Huntingdon, between Somersham and Old Hurst, on l, at Woodhurst, Sir Robt. Burton.		
			North Bridge. On l, near Ramsey, the Abbey, Wm. Fellows, Esq.		

ELY to ST. IVES, by EARLTH, continued to HUNTINGDON.

To Wichford, Cambridgeshire - - -	—	3	r. to Hemmingford Grey	1½	19½
Forward to Chatteris 8½ m.; l. to			Hemmingford Abbots -	1½	20½
Wentworth - - - -	1½	4½	Godmanchester - -	2½	23
Sutton - - - -	2½	7½	l. to Cambridge 14½ m.; to Royston 20½; to St. Neot's 8.		
Near Earlth, cross the new Bedford river.			Cross the river Ouse.		
Earlth, Huntingdonshire	4½	12	* HUNTINGDON,		
l. to Bluntisham - -	1½	13½	M. H. - - - -	1	24
Needingworth - - -	2½	15½			
Tawdry Lane, T. G. -	1½	16½	☞ The road from Wickford to Earlth is almost impassable in wet weather. The usual route in winter from Ely to St. Ives is by Chatteris. See p. 376 and 377.		
r. to Wisbeach 29½ m.; forward to Houghton 2½; thence to Hartford 1½; thence to Huntingdon 1½; in all, from Ely to Huntingdon 22 m. Or,					
* l. to ST. IVES - -	½	17½	St. Ives. Oliver Cromwell rented a farm here. See p. 253.		
Cross the river Ouse.			Hemmingford Grey. Rev. Mr. Green.		
½ m. beyond St. Ives, forward to Papworth St. Everard 6½ m.			Godmanchester. Late Gen. Clarke.		

EXETER to TOR BAY and BRIKHAM by the Coast.

* To Teignmouth, Devon, p. 75 - -	—	17½	Teignmouth is much resorted to for sea-bathing.		
Or, by Haldon Hill 15 m. See p. 73 and 75.					

Cross the Teign river.				
Shaldon - - - -	1½	19	Tor Quay. A mile beyond, Tor Abbey.	
Comb Puffords - - -	2	21		
St. Mary Church - -	2	23	Brixham. Between Brixham and the	
Hope's (or Bob's) Nose	3	26	Sea, Upton House, J. Carter, Esq.	
Tor Quay, on Tor Bay	1½	27½		
Tor Mohun - - -	2½	30	Tor Bay is a fine Bay in the English	
Cockington - - -	1½	31½	Channel, between Bob's Nose and	
Painton - - -	2½	33½	Berry Point; it has Tor Quay on the	
Churston Ferrers - -	4	37½	North, and Brixham Quay on the	
* Brixham, entrance of	1½	38½	South. The Prince of Orange, after-	
l. to Brixham Quay -	½	39½	wards William III, landed here in	
			November 1688.	
OR,				
* To NEWTON BU-		15		
SHEL, Devon, p. 73	—			
* Brixham, p. 75 - -	13	28		

EXMOUTH to MINEHEAD, by EXETER, TIVERTON,
and BAMPTON.

To Lympstone, Devon-			Timberscombe - -	1½	48
shire - - - -	2½		r. to Dunster 2½ m.; Ex-		
Exton - - - -	4½	7	moult to		
* TOPSHAM - - -	2	9	DUNSTER 50½ m.		
* EXETER - - -	3½	12½	l. to * MINEHEAD -	3	51
Cross the river Exe,					
Stoke Cannon - - -	3½	16	Lympstone. On l., across the river Exe,		
Rew - - - -	1	17	Powderham Castle, Lord Visc. Cour-		
Silverton - - -	2½	19½	tenay. Beyond Lympstone, Thorne,		
l. to Tiverton by Long			Le Smith, Esq.; on l., Nutwell Court,		
Causeway 6½ m.; r. to			Lord Heathfield.		
Butterleigh - - -	3½	23	Exton. Before, on r., Higher Nutwell,		
* TIVERTON - - -	8	26	T. Heathfield, Esq. Between Exton		
r. to Collumpton 5½ m.; to			and Topsham, on r., Mount Elford,		
Taunton 21½; l. to Cre-			Math. Lee, Esq.		
diton 12; to South Molton			Exeter. A mile beyond, on l., Stoke		
18½.			Hill, J. Sanders, Esq.		
BAMPTON - - -	6½	32½	Rew. Beyond, on r., Sir Thomas Dyke		
l. to Dulverton by Exe			Ackland, Bart.		
Bridge 5 m.			Tiverton. Near, on l., Collipriest, T.		
Morebath - - -	2½	35	Phillips, Esq.; and the Lodge, P.		
Gilberts - - -	¾	35½	Blundell, Esq. At Tiverton, Tiverton		
Berry, Somersetshire	1½	37½	Castle, Sir Thomas Carew, Bart. This		
r. to Wiveliscombe 9½ m.			castle formerly belonged to the ancient		
Cross the Exe river.			Earls of Devonshire.		
½ m. farther; l. to Dulverton			Bampton. The Castle, late — Lucas,		
1½ m.			Esq.		
Brendon Hill - - -	6	43½	Timberscombe. Beyond, on r., Dunster		
Couple Cross - - -	2	45½	Castle, J. F. Luttrell, Esq.		
Lime Kilns - - -	1	46½			

ARRINGDON to WORCESTER, by BURFORD, STOWE ON THE WOLD, and EVESHAM, with Branches to BAMPTON, and MORETON IN THE MARSH.

to Radcot Bridge,			*MORETON IN THE		
<i>Berkshire</i> - - -	—	2½	MARSH 24½ m.		
cross the Isis river, and			Division of the Road -	4½	28½
enter Oxfordshire.			r. to Moreton in the Marsh		
adcot, <i>Oxfordshire</i> -	½	2½	3 m.		
lanfield - - -	1½	4	* Broadway, Worcester-		
to Bampton 2½ m. Far-			<i>shire</i> - - - -	5½	30½
ringdon to			* Wickhamford Bridge	3½	33½
BAMPTON 6½ m.			* Bengeworth - - -	2	35½
lackbourton - - -	1½	5½	l. to Tewkesbury 12½ m.; to		
BURFORD - - -	5	10½	Worcester by Pershore, as		
to Bampton 6 m.; to			p. 95, 15½. Farringdon		
Witney 7; l. to Cirence-			to		
ster 16½; to Northleach 9.			* WORCESTER 51½		
cross the Windrush river.			m.		
to Chipping Norton 11 m.			Cross the Avon river.		
to West Hill - - -	½	11½	* EVESHAM - - -	¾	36½
field on the Right - -	3½	14½	Red House - - -	1½	38½
to Fifeild ½ m.			r. to Alcester 8½ m.		
Wick Hill, <i>Gloicester-</i>			Wyre Piddle - - -	3½	41½
<i>shire</i> - - - -	3	17½	* WORCESTER, p. 97	8½	50½
junction of the Road -	2½	19½			
to Cirencester 18½ m.			Burford. The Priory, John Lenthall,		
STOWE ON THE			Esq.		
WOLD - - - -	¾	20½	Wick Hill. Sir Chas. Pole, Bart.		
to Chipping Norton 8 m.;			Broadway. Within three miles of Broad-		
l. to Gloucester 22½. Thro'			way, on r, Northwick Park, Lady		
the town, l. to Tewkesbu-			Northwick; on l, Spring Hill, Hon.		
ry 22; forward to More-			John Coventry.		
ton in the Marsh 4½.					
Farringdon to					

FERRY BRIDGE to HUDDERSFIELD, by PONTEFRAC and WAKEFIELD.

To PONTEFRAC,			Pontefract. Between Pontefract and		
<i>Yorkshire</i> - - -	—	2	Purston Jackling, on l, Ackworth		
urston Jackling - -	2½	4½	Park, ———.		
Division of the Road -	3½	7½	Purston Jackling. Between Purston		
to Doncaster 16½ m.			Jackling and the Division of the Road,		
gbridge - - - -	2½	10	on l, Nostel Park, — Williams, Esq.		
little farther, l. to Barn-			Agbridge. On r, at Heath, the Hall,		
ley 9 m.			William Farquier, Esq.; Right Hon.		
cross the Calder river.			J. Smythe, Esq.; and J. Smithson,		
WAKEFIELD - -	1½	11½	Esq.		
to Leeds 9 m.; to Bradford					
14. A mile beyond Wake-					
field, r. to Halifax 15.					

. to Horbury - - -	2½	13¾	Grange Park. John Lister Kaye, Esq.
Cross the Calder river.			
Over Shitlington - -	2½	16¾	
Grange Park - - -	1½	17¾	Division of the Road. On r, Whitley
Division of the Road -	1½	19¾	Hall, R. H. Beaumont, Esq.
. to Barnsley 11¼ m.			
Lepton - - - - -	1	20¼	Wakefield. Beyond, on l, Lupset Hall,
Highgate Lane - - -	1	21¼	Mrs. Wittin.
. to Penistone 10 m.			
Almondbury - - -	1½	22¾	Highgate Lane. Between Highgate Lane
Cross the Coln river.			and Almondbury, on l, Woodson Hall,
* HUDDERSFIELD	2	24¾	Earl of Dartmouth.

FERRY BRIDGE to LEEDS.

To Brotherton, York-			Peckfield, r. c. To the left, before you
shire - - - - -	—	1	turn off from the Great North Road,
r. to Tadcaster 12½ m.			Ledstone Hall and Park, an ancient
Fairburn - - - -	1½	2½	seat of the Earl of Huntingdon, now
1½ m. farther, r. to Selby			William Smythson, Esq. The Lodge
9¼ m.			in the Park commands a very exten-
Peckfield, r. c. - -	2½	5	sive prospect. Between Peckfield,
At the Boot and Shoe Inn,			r. c. and West Garforth, on l, at
forward to Wetherby 11¼			Kippax, — Medhurst, Esq; and Kip-
m.; turn on l. to			pax Park, Mrs. Bland.
West Garforth - - -	3½	8½	West Garforth. On r, Barrowby Hall,
l. to Wakefield 9 m.			C. Smith, Esq.
Whitchurch - - -	2½	10¾	Whitchurch. On l, Temple Newsham,
Halton - - - - -	1	11¾	Viscountess Irvine.
r. to Tadcaster 11¼ m.			
Black Bank - - -	2¼	14	
* LEEDS - - - - -	1	15	

GAINSBOROUGH to STONE, by WORKSOP, MANSFIELD, ALFRETON, ASHBORN, and CHEADLE. with a Branch to NEWCASTLE-UNDER-LINE.

* To WORKSOP, Not-			Worksop is noted for a magnificent seat
tinghamshire. p. 356	—	18	of the Duke of Norfolk. Here was
* MANSFIELD, p. 312	12	30	once an Abbey, the Gate of which re-
A mile farther, r. to Mat-			mains, and the room over it is con-
lock 15 m.			verted into a School. On the west of
Sutton in Ashfield - -	3½	33½	the town is a circular Hill, which was
ALFRETON, Derbysh.	5½	39	the site of a castle. Quantities of Li-
r. to Chesterfield 10 m.; l.			quorice are grown in the neighbour-
to Derby 14.			hood of Worksop. The canal from the
* The Peacock Inn - -	2	41	Trent to Chesterfield runs a little
r. to Chesterfield 10¼ m.; l.			to the north of the town; and to the south
to Derby 14.			of it, are Clumber Park, Duke of New-
Wingfield - - - - -	1	42	castle; Welbeck Abbey, D. of Port-
Critch - - - - -	2	44	land; and Thoresby Park, E. of Mans-
			field. On l, Wingfield Manor,
			William Halton, Esq.

CROSS ROADS.

[381]

Hottstadel Bridge -	1½	45½	* CHEADLE - - -	3½	70½
Cross the Derwent river.			r. to Leek 10½ m.; to Buxton		
Wigwell - - -	2	47½	20½; l. to Uttoxeter 10½.		
The Guide Post - -	¼	47¾	Fosbrook - - -	3	73¾
r. to Matlock by Matlock			Blithe Bridge - - -	½	74½
Bath 5½ m.; l. to Derby			Cross the Blithe river.		
by Belper 13½ m.			l. to Uttoxeter 11 m.; r. to		
WIRKS WORTH,			Meer 1½; thence to New-		
Town Hall - - -	1	48¾	castle, as p. 191, 6 m.		
l. to Derby 14 m.; r. to			Gainsborough to		
Chesterfield 13½ m.			* NEWCASTLE UN-		
Carsington - - -	2¼	51	DER LINE 81¾ m.		
1½ m. farther, r. to Bras-			Rough Chase - - -	2½	77
sington 1½ m. Keep to			Hobber Gate - - -	1½	78½
the l. 2 m. from Carsing-			* STONE - - -	2½	81
ton, l. to Derby 13½.					
Kniveton - - -	3¾	54¾	Wigwell. On l. Francis Hurt, Esq.		
* ASHBORN - - -	3	57¾	Wirksworth. On r, at Willersley, Ri-		
l. to Belper 12 m.; to Lich-			chard Arkwright, Esq.		
field 24; r. to Bakewell			Carsington. Near, Hopton Hall, P.		
15; to Buxton 20.			Gell, Esq.		
Hanging Bridge - -	1¾	59½	Ashborn. See p. 175.		
Cross the Dove river, and			Red Lion. Between the Red Lion and		
enter Staffordshire.			Blazing Star, on l, Colton Hall, Thos.		
l. to Uttoxeter 9½ m.			Gilbert, Esq.		
Red Lion, Staffordshire	3	62½	Oakmoor. On l, Farley Hall, C. Bill, Esq.		
Forward to Leek 10½ m.;			Cheadle. A mile before, on r, Halses		
l. to			Hall, John Patten, Esq. Between		
The Blazing Star - -	3¾	66½	Cheadle and Fosbrook, on r, at Dil-		
Oakmoor - - -	1¼	67½	horn, Dithorn Hall, Mrs. Holliday.		
Cross the Churnet river.			Fosbrook. A mile on r, at Caverswall,		
			Caverswall Castle, B. Grey, Esq.		

GAINSBOROUGH to UTTOXETER, by WORKSOP, CHESTERFIELD, MATLOCK, and ASHBORN; OR, by WORKSOP, MANSFIELD, ALFRETON, and ASHBORN.

* To WORKSOP , Nottinghamshire, p. 356	—	18	Cross the Churnet river.		
* CHESTERFIELD , Derbysh. p. 355 & 356	13	33	Crakemarsh Hall - -	2	64½
* ASHBORN , p. 285	22½	55½	* UTTOXETER - -	2	66½
l. to Belper 12 m.; to Lich-			OR,		
field 24; r. to Bakewell			* To ASHBORN , Derby-		
15; to Buxton 20.			bushire, as above -	—	57½
Hanging Bridge - -	1¾	57½	* UTTOXETER , Staff-		
Cross the Dove river, and			fordsh. as in the ad-	11	68½
enter Staffordshire.			joining col. and above		
r. to Leek 13½ m.; to Cheadle					
11½.			Mayfield. On r, Thomas Ley, Esq.		
Mayfield, Staffordshire	1	58½	Calwich Hall. On l, Rev. Mr. Granville.		
Calwich Hall - - -	1½	59½	Barrow Hill. On r, Thos. Wilkinson,		
Barrow Hill - - -	2	61½	Esq.		
Rochester - - -	1	62½	Rochester. On l, Thos. Bainbridge, Esq.		
			Crakemarsh Hall. On l, late Rev. Dr.		
			Cotton.		

**GUILDFORD to BRIGHTHELMSTONE, by STEYNING,
with a Branch to ARUNDEL.**

<i>To Shalford, Surrey</i> -	—	1	<i>Arundel by Petworth is</i>		
<i>Bramley</i> - - - -	2½	3½	<i>3½ m. See p. 19, 20, and</i>		
<i>Rushet Common</i> - -	1½	5	<i>21.</i>		
<i>Smith Brook</i> - - -	2	7	<i>Bawford Bridge Farm</i> -	2	21½
<i>Little Brookhurst</i> -	2½	9½	<i>Dane Hill</i> - - - -	1½	23
<i>Aldford Cross-ways</i> -	½	10	<i>Worminghurst</i> - - -	1½	24½
<i>Aldford</i> - - - -	1	11	<i>Ashington</i> - - - -	1	25½
<i>¼ m. farther, enter Sussex.</i>			<i>Wiston</i> - - - -	3½	29
<i>Loxwood, Sussex</i> - -	1½	12½	<i>* STEYNING</i> - - -	1½	30½
<i>Beggars Bush</i> - - -	1	13½	<i>* BRIGHTHELM-</i>		
<i>Brinkhurst</i> - - - -	1½	14½	<i>STONE, as p. 32</i> -	10½	41½
<i>New Bridge</i> - - - -	2½	17			
<i>Cross the Arun river.</i>			<i>Bramley. On l, at Wonersh, Lord</i>		
<i>Hadfordshern</i> - - -	2½	19½	<i>Grantley.</i>		
<i>l. to Dorking 20½ m.; r. to</i>			<i>Worminghurst. On r, Worminghurst</i>		
<i>Arundel 12½, as p. 34 and</i>			<i>Park, Duke of Norfolk.</i>		
<i>35. Guildford to</i>			<i>Wiston. Wiston Park, Charles Goring,</i>		
<i>* ARUNDEL 31½ m.</i>			<i>Esq.</i>		
<i>From Guildford to</i>					

HARROWGATE to SCARBOROUGH.

<i>* To KNARESBO-</i>	—	2	<i>Knaresborough is almost encompassed by</i>		
<i>ROUGH, Yorkshire</i>			<i>the river Nidd, and is seated on a rugged</i>		
<i>r. to York 18 m.; to Wether-</i>			<i>rock, where there was a castle. It</i>		
<i>by 8.</i>			<i>was built soon after the conquest. The</i>		
<i>Ferrinsby</i> - - - -	2½	4½	<i>townsmen defended it for Charles I.</i>		
<i>Minksip</i> - - - -	2½	7½	<i>after the battle of Marston Moor, and</i>		
<i>* BOROUGHBRIDGE</i>	1½	9	<i>exhibited so much spirit and resolu-</i>		
<i>* THIRSK, p. 232</i> -	11½	20½	<i>tion, that they gained at last an ho-</i>		
<i>l. to Ripon 12½ m.; to North-</i>			<i>nourable capitulation. At the bottom</i>		
<i>allerton 8½; r. to York</i>			<i>of the town, across the bridge, is the</i>		
<i>23½</i>			<i>famous Dropping Well. The water</i>		
<i>Cross Cod Beck.</i>			<i>falls from a coarse limestone rock, in</i>		
<i>Sutton under Whitstone-</i>			<i>a perpetual stream of many strings,</i>		
<i>cliff</i> - - - -	3½	24½	<i>and possesses a petrifying quality. Here</i>		
<i>Scawton, Church</i> - -	5	29½	<i>are three other remarkable Wells: the</i>		
<i>Scawton Bridge</i> - -	1½	31	<i>Sweet Spa, or Vitrioline Well: the</i>		
<i>Cross the Rye river.</i>			<i>Fetid, or Sulphur Well; and St. Mo-</i>		
<i>* HELMSLEY</i> - - -	2½	33½	<i>nagh's Well.</i>		
<i>r. to York 25 m.</i>					
<i>Nawton</i> - - - -	2½	36½	<i>Helmsley. Before, on r, Duncombe</i>		
<i>* KIRBY MOOR-</i>			<i>Park, Charles Duncombe, Esq. At</i>		
<i>SIDE</i> - - - -	3	39½	<i>Helmsley, the ruins of the Castle.</i>		
<i>Cross the Dove river.</i>					
<i>Kelholme</i> - - - -	½	89½	<i>Kirby Moorside. Near, on r, Hall</i>		
<i>Sinnington</i> - - - -	3	42½	<i>House, Rev. J. Robinson.</i>		
<i>Wrelton</i> - - - -	1½	44½			

CROSS ROADS.

[383]

Aislaby - - - - -	$\frac{1}{2}$	45	* NEW MALTON,		
Middleton - - - - -	$\frac{1}{2}$	45 $\frac{1}{2}$	p. 234 - - - - -	18	38
* PICKERING, Church	$1\frac{1}{2}$	47	* SCARBOROUGH,		
r. to Malton 8 $\frac{1}{2}$ m.; l. to			p. 235 - - - - -	22 $\frac{1}{2}$	60 $\frac{1}{2}$
Whitby 20 $\frac{1}{2}$ m.			OR,		
Farmaby Thornton,			* To BOROUGH-		
Church - - - - -	2 $\frac{1}{2}$	49 $\frac{1}{2}$	BRIDGE, p. 382 -	—	9
Wilton - - - - -	$1\frac{1}{4}$	50 $\frac{1}{2}$	Cross the Swale river.		
Allerston - - - - -	1	51 $\frac{3}{4}$	Helperby - - - - -	3 $\frac{3}{4}$	12 $\frac{3}{4}$
Ebberton - - - - -	$1\frac{1}{4}$	53	Over Pill Moor to		
* Snainton, New Inn -	$1\frac{1}{2}$	54 $\frac{1}{2}$	Raskelf - - - - -	4	16 $\frac{1}{2}$
* SCARBOROUGH,			* Easingwold - - -	2 $\frac{1}{2}$	19 $\frac{1}{2}$
p. 235 - - - - -	9 $\frac{3}{4}$	64 $\frac{1}{4}$	r. to York 13 $\frac{1}{2}$ m.; l. to		
OR,			Thirsk 10 $\frac{1}{2}$.		
* To THIRSK, York-			Bogg Hall - - - - -	3	22 $\frac{1}{2}$
shire, p. 194 - - -	—	24 $\frac{1}{2}$	Yearsley - - - - -	3	25 $\frac{1}{2}$
* SCARBOROUGH,			Division of the Road -	1	26 $\frac{1}{4}$
p. 382 and above -	43 $\frac{3}{4}$	68 $\frac{1}{4}$	l. to Helmsley 7 m.; r. to		
OR,			York 16.		
* To KNARESBO-			Coulton, on right - -	1 $\frac{1}{2}$	27 $\frac{3}{4}$
ROUGH, Yorkshire	—	2	Hovingham - - - - -	2 $\frac{1}{4}$	30
Flaxby, r. o. - - -	3	5	Slingsby - - - - -	2	32
The North Road - -	$\frac{3}{4}$	5 $\frac{3}{4}$	Barton - - - - -	1 $\frac{1}{2}$	33 $\frac{3}{4}$
l. to Boroughbridge 5 $\frac{1}{2}$ m.;			Appleton - - - - -	1	34 $\frac{1}{2}$
turn on r, and about $\frac{1}{2}$ m.			Amotherby - - - - -	$\frac{1}{2}$	35 $\frac{1}{2}$
farther, turn on l. to			Swinton - - - - -	$\frac{1}{2}$	35 $\frac{3}{4}$
Allerton Mauleverer -	$\frac{3}{4}$	6 $\frac{1}{2}$	Broughton, on left -	$\frac{3}{4}$	36 $\frac{1}{2}$
Green Hammerton -	3 $\frac{1}{2}$	10	* NEW MALTON,		
l. to Boroughbridge 7 m.			Church - - - - -	1 $\frac{3}{4}$	38 $\frac{1}{4}$
Skip Bridge - - - -	1 $\frac{1}{2}$	11 $\frac{1}{2}$	* SCARBOROUGH,		
Cross the Nidd river.			p. 235 - - - - -	22 $\frac{1}{2}$	60 $\frac{1}{2}$
Holdgate - - - - -	7	18 $\frac{1}{2}$			
* YORK - - - - -	1 $\frac{1}{2}$	20	Farmaby Thornton. Rev. Mr. Gilby.		

HEREFORD to ABERGAVENNY, continued to NEWPORT and CARDIFF, with Branches to USKE and PONTYPOOL.

To Goose Pool, Here-			Hereford. A mile and a half beyond,		
fordshire - - - - -	—	3 $\frac{3}{4}$	on l, Belmont, J. Matthews, Esq. On		
Willocks Bridge - - -	2 $\frac{1}{4}$	6	l, about four miles from Hereford,		
Wormbridge - - - - -	3	9	near the road, Allensmoor, Edward		
Cross the Worme river.			Letchmere Pattishall, Esq.		
Kenderchurch - - - -	2 $\frac{1}{2}$	11 $\frac{1}{4}$	Wormbridge. Late Lady Clive, widow		
Pontrilas - - - - -	$\frac{3}{4}$	12	of Sir Edward Clive, a Baron of the		
Cross the Munnaw river.			Exchequer, now E. B. Clive, Esq.		
Rowlston - - - - -	1 $\frac{1}{2}$	13 $\frac{1}{2}$	Kenderchurch. On l, at Kentchurch,		
Alterines - - - - -	3 $\frac{1}{4}$	16 $\frac{1}{4}$	Kentchurch Park, the late John Scu-		
Llanvihangel, Crucorn-			damore, Esq.		
wy, Monmouthshire	2 $\frac{1}{4}$	19	Pontrilas. Henry Shiffner, Esq.		

Llandilo Pertholy - -	2 $\frac{1}{2}$	21 $\frac{1}{2}$	* NEWPORT - -	2	41 $\frac{1}{2}$
* ABERGAVENNY - -	2 $\frac{1}{2}$	24	* CARDIFF, Glamor-		
r. to Crickhowell 6 $\frac{1}{2}$ m.; l.			ganshire, p. 88 - -	12 $\frac{1}{2}$	54
to Monmouth by Tregare					
16 $\frac{1}{2}$; by Ragland 17.					
Llanellan Bridge - -	2	26	Abergavenny. Before, on r, Hill House,		
Cross the Uske river.			Thomas Morgan, Esq., and Bricket		
Llanover - - - -	2 $\frac{1}{2}$	28 $\frac{1}{2}$	House, Mrs. Rogers. Beyond, on r,		
A mile farther, l. to Uske			Llanfoist House, E. Chambré, Esq.		
5 $\frac{1}{2}$ m. Hereford to			and on l, Colbrook House and Park,		
* USKE 35 m.			John Hanbury Williams, Esq.		
Mamhilad, Church on l.	3	31 $\frac{1}{2}$	Llanover. Llanover House, Benjamin		
Llanvihangel Pontymoel	1 $\frac{1}{2}$	33	Waddington, Esq. Beyond Llanover,		
Division of the Road -	$\frac{1}{2}$	33 $\frac{1}{2}$	on l, Pont y' Goitre, T. Hooper, Esq.		
r. to Pontypool 1 m.; Here-					
ford to			Mamhilad. — Morgan, Esq.		
PONTYPOOL 34 $\frac{1}{2}$ m.			Llanvihangel Pontymoel, is only a		
Cross the Brecon canal.			Church and a Bridge on the road.		
New Inn - - - -	2	35 $\frac{1}{2}$	Pontypool. John Hanbury, Esq.		
Llanternam - - - -	2	37 $\frac{1}{2}$	Llanternam. — Blewet, Esq.		
Malpas - - - -	2	39 $\frac{1}{2}$	Malpas. George Kemys, Esq.		

HEREFORD to KIDDERMINSTER, by BROMYARD, with
a Branch to BEWDLEY.

To Lugg Bridge, Here-		2	From Kidderminster you may go		
fordshire - - - -			forward to Wolverhampton, Staf-		
Cross the river Lugg.			ford, &c. to Manchester; see p. 334		
r. to Worcester 24 $\frac{1}{2}$ m.			and 335; to Stourbridge, Lichfield,		
Withington Marsh -	2 $\frac{1}{2}$	4 $\frac{1}{2}$	Derby, and Nottingham, see p. 307,		
Burley Gate - - -	3 $\frac{1}{4}$	8	&c.		
Stoke Lacey - - -	2	10			
About a mile before Brom-					
yard, r. to Ledbury 12 $\frac{1}{2}$ m.					
* BROMYARD - - -	4	14	Hereford is an ancient place, but much		
r. to Worcester 14 m.; l. to			decayed. The Cathedral is a venera-		
Leominster 12; to Tenbury			ble structure. The chief manufacture		
10.			of this city is Gloves. Before the		
Sandy Cross - - -	2	16	conquest, Hereford was the head quar-		
r. to Lower Sapey, Worces-			ters of the Saxons, as it was afterwards		
tershire 3 m.; thence to			of the English, who were stationed		
Chifton 1 $\frac{1}{2}$; thence to			here to keep the Welch in awe.		
Sapey Wood 1 $\frac{1}{2}$; thence					
round Stanford Park to					
Stanford Bridge 3 $\frac{1}{2}$; in					
all 9 $\frac{1}{2}$ m. Or,					
l. to Tedstone Wafer -	2	18	Withington. Rev. John Griffiths.		
Upper Sapey - - -	2 $\frac{3}{4}$	20 $\frac{3}{4}$	Burley Gate. J. Westwood, Esq.		
Stanford Park, Worces-					
tershire - - - -	1 $\frac{1}{2}$	22 $\frac{1}{4}$	Stanford Park. Sir Thomas Wanning-		
l. to Tenbury 7 $\frac{1}{2}$ m.; r. to			ton, Bart.		
Worcester 12 m.					

CROSS ROADS.

[285]

Stanford Bridge - -	2½	24½	r. to Worcester 11 m.; l. to Bewdley 3.		
Cross the Teme river.					
* Hundred House Inn	2½	27	* KIDDERMINSTER	4	36½
r. to Worcester 11 m.; l. to Tenbury 10½ m.					
Dunley, George - -	3½	30½	Hundred House Inn. On r, Witley Court, Lord Foley; on l, Abberley Lodge, Henry Bromley, Esq.		
A little farther, r. to Worcester 11 m.; l. to Bewdley 3½ Hereford to			Stourport. Before, on l, Areley Hall, John Zachary, Esq.; on r, Hartlebury Park, Bishop of Worcester. Beyond Stourport, on l, near Bewdley, Spring Grove, S. Skey, Esq.		
* BEWDLEY 33½ m.					
Near Stourport, cross the Severn river.					
Stourport, Swan - -	2½	32½			

HEREFORD to STRATFORD ON AVON, by WORCESTER and ALCESTER.

To Lugg Bridge, Herefordshire - - -	-	2	* WORCESTER - -	1	26½
Cross the river Lugg.			l. to Bewdley 13½ m.; to Kidderminster 14; to Droitwich 6½.		
l. to Bromyard 12 m.					
Shucknell - - -	4	6	Cross the Birmingham and Worcester canal.		
Newtown - - -	2	8	r. to Tewkesbury 15½ m.; a mile farther, r. to Pershore 7.		
Eggleton Bridge - -	1	9			
Cross the Lodden river.					
Eggleton - - -	½	9½	Spetchley - - -	2½	29
Five Bridges - - -	2	11½	A little farther, r. to Evesham 11½ m.		
Cross the Frome river.					
A little farther, l. to Bromyard 6½ m.; r. to Ledbury 7½.			Upton Snodbury - -	3	32
Turn on the r, and then on the l. to			Little Piddle - - -	1½	33½
Fromes Hill - - -	1½	13	Cross the Piddle river.		
Ridgeway Cross - -	3	16	Fliford - - -	1½	34½
Stifford Bridge - -	1	17	l. to Droitwich 7½ m.		
Cross Cradley brook.			Radford - - -	1½	36
Leigh Sinton, Worcestershire - - -	3½	20½	Stoney Moreton - -	1½	37½
Bransford - - -	2	22½	Arrow, Warwickshire -	3½	41
Bransford Bridge - -	½	23	* ALCESTER - -	1	42
Cross the Teme river.			* STRATFORD ON		
Rushwicks Green - -	¾	23¾	AVON, p. 127 - -	8	50
St. John's - - -	1½	25½			
r. to Upton 9 m.; to Ledbury 15½. Through St. John's, l. to Tenbury by Clifton 20½; by Lyndridge 21½; to Bewdley 15.			Fromes Hill. On r, R. C. Hopton, Esq.		
Cross the Severn river.			Spetchley. T. Bartlett, Esq.		
			Stoney Moreton. Between Stoney Moreton and Arrow, on r, Ragley, Marquis of Hertford.		

ANOTHER ROAD from HEREFORD to STRATFORD
ON AVON.

* To LEDBURY, Herefordshire, p. 119 -

Lower Mitchel - - -

$\frac{1}{2}$ m. farther, l. to Barton $1\frac{1}{2}$

m.; thence to Coldwall

Green $\frac{1}{2}$ m.; thence to

The Wyitch, Worcester-

shire, 2; thence to Great

Malvern $1\frac{1}{2}$; in all $6\frac{1}{2}$ m.

Or, forward to -

Little Malvern, Worcester-

shire - - -

r. to Upton $5\frac{1}{2}$ m.

Malvern Wells - - -

Great Malvern - - -

Newlands Green - - -

Powick - - -

r. to Upton 7 m.

St. John's - - -

Cross the Severn river.

* WORCESTER - - -

* STRATFORD ON
AVON, Warwicksh.
p. 385 - - -

OR,

* To BROMYARD,
Herefordshire, p. 384

* WORCESTER, Wor-
cestershire, p. 117 -

— 15 $\frac{1}{2}$
1 $\frac{1}{2}$ 17 $\frac{1}{2}$

3 20 $\frac{1}{2}$

1 $\frac{1}{2}$ 21 $\frac{1}{2}$

2 23 $\frac{1}{2}$

2 25 $\frac{1}{2}$

3 $\frac{1}{2}$ 29 $\frac{1}{2}$

2 31 $\frac{1}{2}$

1 32 $\frac{1}{2}$

23 $\frac{1}{2}$ 55 $\frac{1}{2}$

— 14

14 28

* STRATFORD ON
AVON, Warwicksh.
as in the adjoining
column - - -

23 $\frac{1}{2}$ 51 $\frac{1}{2}$

Ledbury. The road from Ledbury to Great Malvern over the Wyitch, is not eligible for carriages in general, particularly those not accustomed to the country. But from the Wyitch, which is a road cut through the Rock, on the summit of the Malvern, the view is grand, extensive, and beautiful beyond description. On a clear day, and with the naked eye, fifteen Counties in England and Wales, four Cities, and the Shores of the Irish Channel, besides innumerable Towns and Villages, and two beautiful Rivers, are clearly distinguishable.

Great Malvern. The Church, an ancient Priory belonging to Mr. Edward Foley, is adorned with some curious old Paintings on Glass.

Newlands Green. About a mile on r. at Maddersfield, Lord Beauchamp.

Powick. Wm. Russell, Esq.

St. John's. On l, R. Higgins, Esq.

HOLYWELL to TALLY CAFFIN FERRY, by CAERWYS
and DENBIGH, (N. M.)

To CAERWYS, Flint-

shire - - -

Maesmynnan - - -

Pont Ryffyth - - -

Cross the Clwydd river.

* DENBIGH, Den-

highshire - - -

r. to St. Asaph $5\frac{1}{2}$ m.; l. to

Mold 12; to Ruthen 8.

Henllap Street, upper

end - - -

Forward to Aberconway 19 $\frac{1}{2}$

m.

l. to Groes - - -

Llydiarthwr Cyfrwiau

— 5

1 $\frac{1}{2}$ 6 $\frac{1}{2}$

2 $\frac{1}{2}$ 8 $\frac{1}{2}$

3 $\frac{1}{2}$ 12

$\frac{1}{2}$ 12 $\frac{1}{2}$

2 $\frac{1}{2}$ 15

4 $\frac{1}{2}$ 16 $\frac{1}{2}$

Llansannan - - -

Llangerniew - - -

Topy Nedd - - -

Tally Caffin Ferry - - -

From Tally Caffin Ferry to Aberconway, across the Conway river, 4 miles 1 furlong.

Maesmynnan. Sir Thos. Mostyn, Bart.

Pont Ryffyth. On r, Pont Ryffyth Hall,

Sir Edward Lloyd, Bart.; on l, Lle-

wenny Hall, Lord Kirkwall.

CROSS ROADS.

[987]

HORSHAM to HASTINGS, by CUCKFIELD, MARESFIELD, HEATHFIELD, and BATTLE, (N. M.)

From the Sessions House to Birchen Bridge, <i>Sussex</i>	—	1½	The road from Heathfield Tower Hill to Battle, by Dallington, is not turnpike, and in the <i>Winter Season</i> is almost impassable for Carriages; the best road, after a continuance of wet weather, is round by Hurst Green, as in the right hand column of the following page.
Monks Gate, T. G. -	1½	3	
Direction Post - - -	1½	4½	
l. to Plummers Plain, St. Leonard's Forest	1	5½	
Between Monks Gate and the Direction Post, a Summer Road turns off on l. to Plummers Plain, which saves near ¼ m.			
Truggets Hatch - - -	1½	7	
l. to Horsham, over the Forest, 5 m.			Horsham is a Borough, and has a market on Saturdays. It is noted for fine Poultry, great quantities of which are sent to London. Here is the County Gaol, and here the Spring Assizes are held. Horsham is supposed to have derived its name from Horsa, the brother of Hengist, the Saxon. A mile and a half beyond Horsham, on l, Lord Garlies.
Hand Cross - - -	1	8	
l. to Crawley 4½ m.; r. to Slough Green, T. G. -	3	11	
* CUCKFIELD - - -	1½	12½	
Forward to Brightelmstone 14½ m.; l. to			
Butlers Green - - -	1½	14	
Wigperry, T. G. - - -	½	14½	
l. to Lindfield 1½ m.; r. to Haywards Heath - - -	½	14½	
l. to Lindfield 2 m.; r. to Brightelmstone 13½; forward to			
Skeynes Hill - - -	2½	17½	Monks Gate. Beyond, on r, Porter's Lodge of John Aldridge, Esq.
Pelling Bridge - - -	1	18½	Hand Cross. About two miles beyond, on l, Bridge House, T. Grainger, Esq.
Chailey Common, King's Head - - -	1½	19½	Cuckfield is a small Market Town.
l. to East Grinstead 12½ m.; r. to Lewes 7½; forward to			
Newick Green, T. G. -	2	21½	Butlers Green. Warden Sergison, Esq.
Gold Bridge - - -	½	22½	Chailey Common. About a mile on r, Hook Place, Sir H. Poole.
Cross the Ouse navigation.			
Pilt Down - - -	1	23½	Newick. On l, Sheffield Park, Lord Sheffield; on r, Newick Park, — Powell, Esq.
l. to Fletching 1 m.; r. to Uckfield by Short Bridge 2½. Horsham to			
* Uckfield 26 m.			
Bats Hill, T. G. - - -	¾	24	Pilt Down. Rev. G. Woodward.
* Maresfield, Cross -	1	25	Maresfield Cross. On l, Maresfield Park; J. Newnham, Esq.
l. to East Grinstead 11 m.; to Tunbridge Wells by Groombridge 13; r. thro' Maresfield to			
The Mill Pond - - -	½	25½	

Forward to Uckfield $1\frac{1}{2}$ m.; thence to Lewes $8\frac{1}{2}$ m.; l. to			l. to Robertsbridge $5\frac{1}{2}$ m.; thence to London 50 $\frac{1}{2}$.		
Cooper's Green, Buxtead	$\frac{1}{2}$	26	See p. 12.		
r. to Lewes $9\frac{1}{2}$ m.; l. to Tunbridge Wells 13.			Battle, T. G. - - - -	$\frac{1}{2}$	47 $\frac{1}{2}$
Buxtead Bridge, T. G. -	1	27	r. to Lewes 24 m.; forward to		
The Five Chimneys House	$1\frac{1}{2}$	28 $\frac{1}{2}$	Crowhurst Park - -	$1\frac{1}{2}$	46 $\frac{1}{2}$
Hadlow Down - - -	1	29 $\frac{1}{2}$	Beauport - - - -	1	49 $\frac{1}{2}$
Croust Corner, Direc- tion Post - - - -	$1\frac{1}{2}$	31	Ore - - - -	$2\frac{1}{2}$	52 $\frac{1}{2}$
l. to Mayfield $3\frac{1}{2}$ m.; and to Tunbridge Wells $11\frac{1}{2}$ m.; r. to	1	32	About $\frac{1}{4}$ m. farther, l. to Rye 10 $\frac{1}{2}$ m. See the road from Margate to Brightstems- stone.		
Gate House - - - -	$\frac{1}{2}$	32 $\frac{1}{2}$	Turnpike Gate - - -	$1\frac{1}{2}$	53 $\frac{1}{2}$
r. to Lewes $12\frac{1}{2}$ m.; l. to			* HASTINGS, Swan Inn	1	54 $\frac{1}{2}$
Cross in Hand, T. G. -	$\frac{1}{2}$	32 $\frac{1}{2}$	OR,		
About $\frac{1}{4}$ m. farther, r. to Horsebridge $6\frac{1}{2}$ m.; and thence to East Bourne $8\frac{1}{2}$.			To Heathfield Tower Hill, Sussex, as in the adjoining column		34 $\frac{1}{2}$
See p. 17.			Hurst Green, T. G. p.		
Heathfield Tower Hill	$1\frac{1}{2}$	34 $\frac{1}{2}$	325 - - - -	10	44 $\frac{1}{2}$
Half Moon Inn - -	$\frac{1}{2}$	34 $\frac{1}{2}$	* BATTLE, as p. 14 -	$8\frac{1}{2}$	52 $\frac{1}{2}$
A little farther, forward to Burwash $5\frac{1}{2}$ m.; r. to			Battle, T. G. - - - -	$\frac{1}{2}$	53 $\frac{1}{2}$
Heathfield Park, Sunk Fence opposite to the House - - - -	$\frac{1}{2}$	35 $\frac{1}{2}$	* HASTINGS, as above	$7\frac{1}{2}$	60 $\frac{1}{2}$
A little farther, r. to Heath- field Church $\frac{1}{2}$ m.; l. to			Cooper's Green. Half a mile beyond, the Hog House, close to the right of the road, built in 1581; and just be- yond, on l, the Parsonage, Rev. Mr. D'Oyley.		
Cade Street, Cade's Pedestal - - - -	$\frac{1}{2}$	36	Buxtead. Cecil Jenkinson, Esq.		
The Chapel - - - -	$\frac{1}{2}$	36 $\frac{1}{2}$	Gate House. J. A. Dalrymple, Esq.		
r. to Warbleton, Rushlake Green $1\frac{1}{2}$ m.; forward to			Cross in Hand. About two miles be- yond, a fine view over Heathfield Park, F. Newbery, Esq. See p. 17.		
Punnets Town - - -	$\frac{1}{2}$	37 $\frac{1}{2}$	Cade Street. The Pedestal erected near the spot where the notorious rebel, Jack Cade, was killed; with a suit- able inscription. See p. 325.		
Direction Post - - -	$\frac{1}{2}$	38	Hoods Corner. Beyond, on l, Rose Hill Park, J. Fuller, Esq., M. P. for the county; and on r, Ashburnham House and Park, Earl of Ashburnham. See p. 14.		
Forward to Hoods Corner, Bridle Road 2 m.; r. to			Netherfield Toll. On l, at a distance, Court Lodge, — Nicholls, Esq. All this country, from Cross in Hand, abounds with grand and interesting Prospects, and in the Summer season, when the roads are dry, will amply repay the Traveller of taste, for in- cluding it in his route.		
Dallington, Church -	$2\frac{1}{2}$	40 $\frac{1}{2}$	Crowhurst Park. J. C. Pelham, Esq.		
Hoods Corner - - -	$\frac{1}{2}$	40 $\frac{1}{2}$	Beauport. Sir Jas. Maud Burgess, Bart.		
l. to Rose Hill, Brightling, $1\frac{1}{2}$ m.; r. to Ashburnham 4; to Pevensea 10.	2	42 $\frac{1}{2}$			
Darvel Hole - - -	$\frac{1}{2}$	43 $\frac{1}{2}$			
Netherfield Gun - -	$\frac{1}{2}$	44 $\frac{1}{2}$			
Netherfield Toll - -	$\frac{1}{2}$	44 $\frac{1}{2}$			
Lord Ashburnham's private Road - - -	$\frac{1}{2}$	45			
This road extends 6 m.; r. to the House; l. to the Tunbridge road, near Vine Hall, 3 m.					
* BATTLE - - -	$1\frac{1}{2}$	46 $\frac{1}{2}$			

CROSS ROADS.

[389]

HORSHAM to HASTINGS, by CUCKFIELD, UCKFIELD,
HEATHFIELD, and BATTLE, (N. M.)

To Pilt Down, <i>Sussex</i> , p. 387 - - - -	—	23½	Cross Road - - - -	1	27½
l. to Fletching 1 m.; for- ward to Cross in Hand, r. o. by Maresfield 9½ m.; r. to			r. to Frantfield Church ½ m.; forward to		
Short Bridge - - -	1	24½	Hundred Pound - -	1½	29½
The Rocks - - -	1½	25½	Black Boys Common -	2½	20½
* Uckfield - - -	½	6	Whealers Shop, T. G. -	½	30
l. to Maresfield 1½ m.; for- ward to Lewes 8½; and a little beyond the Bridge, turn on l. to			r. to Lewes 10 m.; l. to		
Bird in Eye Stream -	½	26½	Direction Post - - -	1½	31½
			l. to Mayfield 5½ m.; to Tun- bridge Wells 1½ m.; r. to		
			Cross in Hand, T. G. -	¾	32½
			* HASTINGS, as p.		
			388 - - - -	21½	54

HORSHAM to RYE, (N. M.)

To Heathfield Tower Hill, <i>Sussex</i> , p. 388	—	34½	Hurst Green; T. G., p.		
Hurst Green, T. G., p.			325 - - - -	10	44½
325 - - - -	10	44½	* RYE, by Silver Hill,		
* Hawkhurst, <i>Kent</i> , p.			p. 11 - - - -	17½	61½
325 - - - -	2½	47½	OR,		
Highgate - - -	¾	49	To Heathfield Tower		
* RYE, <i>Sussex</i> , p. 11	15½	63½	Hill, <i>Sussex</i> , p. 388	—	34½
OR,			Hurst Green, T. G., p.		
To Heathfield Tower			325 - - - -	10	44½
Hill, <i>Sussex</i> , p. 388	—	34½	* RYE, by Vine Hall,		
			p. 12 - - - -	16½	61½

HOUNSLOW to BRIGHTHELMSTONE, by KINGSTON,
EWELL, and RYEGATE.

To Worton, <i>Middlesex</i>	—	1½	Worton. Between Worton and the		
Queen's Bridge - -	1	1½	Queen's Bridge, on r, at Whitton,		
Twickenham - - -	1½	2½	Whitton Park, Col. W. Campbell;		
l. to Brentford by Isleworth			and Whitton House, Geo. Gostling,		
3½ m.; to Richmond 2.			Esq.		
Teddington, entrance of	1½	4	Twickenham. On l, Twickenham Park,		
r. through Bushy Park to			Lord Fred. Cavendish; and Marble		
Hampton Court 2½ m.			Hall, —.		
Hampton Wick - -	1½	5½	Teddington. Near, on r, Strawberry		
Cross the river Thames and			Hill, Hon. Mrs. Darner. Beyond Ted-		
enter Surrey.			dington, in Bushy Park, His Royal		
* KINGSTON, <i>Surrey</i>	½	5½	Highness the Duke of Clarence.		
l. to Putney 5½ m.; to Wands-					
worth 6; r. to Guildford					
17½; See p. 19; thence					
to Brighthelmstone 41½ m.					
See p. 382.					

Tolworth - - - -	2½	8½	STONE, <i>Sussex</i> , p.		
Tolworth Court - -	1	9½	30 - - - - -	33	53½
* EWELL - - - -	2	11½			
<i>l. to London by Morden 13 m.; to Croydon by Sutton 7½; r. to Guildford 17½.</i>			Ewell. Beyond, on <i>l.</i> Nork House, Lord Arden.		
Borough Street - - -	3½	14½	Borough Street. C. Buckle, Esq.		
Banstead Common - -	½	14½	Tadworth, <i>r. c.</i> On <i>r.</i> , near the 15th		
Tadworth, <i>r. c.</i> - - -	½	15½	Mile-stone from London, Tadworth Court, — Hudson, Esq.		
<i>l. to London 16 m.</i>					
* RYEGATE, as p. 30	5	20½	For the rest of the Seats on this road,		
* BRIGHTHELM-			see p. 30.		

IPSWICH to SUDBURY, by HADLEIGH.

Cross the Orwell river, and turn on <i>r.</i> to			Chauntry. Chas. Streynsom Collinson, Esq.		
Chauntry, <i>Suffolk</i> - - -	—	1½	Sproughton. John Ford, Esq.		
Sproughton - - - -	½	2	Hindlesham. On <i>r.</i> , R. S. Lloyd, Esq.		
Hintlesham - - - -	3	5	Hadleigh. About two miles on <i>r.</i> , in the road to Bildeston, Serner Lodge, G. Archer, Esq.; and about the same distance on <i>l.</i> , at Layham, in the road to Stratford, T. S. Gooch, Esq.		
* HADLEIGH - - - -	3½	6½	Kersey. On <i>l.</i> , Sampson's Hall, Miss Thoroughgood.		
Cross the Brit river.			Chilton Park. J. Addison, Esq.		
Kersey - - - - -	1½	10½			
Lindsey - - - - -	2½	12½			
Edwardston Priory - -	2½	15			
Great Waldingfield - -	2½	17½			
Chilton Park - - - -	2½	19½			
* SUDBURY - - - -	2	21½			

KENDAL to DALTON.

To Crosssthaite, <i>Westmoreland</i> - - - -	—	5	Penny Bridge - - - -	2½	16½
Bowland Bridge - - -	2	7	Cross the Crake river.		
Cross the Winter river, and enter Lancashire.			* ULVERSTON - - - -	3	19½
<i>Within a mile of Newby Bridge, l. to Cartmel 4½ m.</i>			Linnal - - - - -	2½	22
* Newby Bridge, <i>Lancashire</i> - - - -	4½	11½	DALTON - - - - -	1½	23½
Cross the Leven river.			Newby Bridge. About a mile before, on <i>l.</i> , Fell Foot, J. Dixon, Esq.		
<i>A mile farther, r. to Hawkshead 7 m.; l. to</i>			Ulverston. Near, Furness Abbey; see p. 209.		
Booth - - - - -	3	14½			

KESWICK to ALNWICK, by PENRITH, ALDSTONE, HEXHAM, and ROTHBURY, with Branches to HALTWHISTLE, BELLINGHAM, MORPETH, and WOOLER.

To Trelkeld, Cumberl.	—	4 $\frac{1}{2}$	Coldrife - - - - -	2 $\frac{1}{2}$	81 $\frac{1}{4}$
Penruddock - - -	7 $\frac{1}{2}$	11 $\frac{1}{2}$	Near Rothbury, cross the		
Stainton - - - -	3 $\frac{1}{2}$	15	Coquet river.		
* PENRITH - - -	2 $\frac{1}{2}$	17 $\frac{1}{2}$	ROTHBURY, or		
l. to Cockermouth 29 m.; to			ROWBURY - - -	5	86 $\frac{1}{4}$
Wigton 21; to Carlisle 18;			Rimside Moor, Guide Post	4	90 $\frac{1}{4}$
to Kendal 26; to Appleby 13 $\frac{1}{2}$.			r. to Rimside House $\frac{1}{2}$ m.;		
ALDSTONE , as p. 211	18 $\frac{3}{4}$	36 $\frac{1}{4}$	thence to Morpeth 14 $\frac{1}{4}$; l.		
r. to Bernard Castle 24 $\frac{1}{2}$ m.;			to Whittingham 4; thence		
to Wolsingham 26 $\frac{1}{4}$; l. to			to Woor 12 $\frac{1}{2}$. See p. 226.		
Haltwhistle 12 $\frac{1}{2}$; p. 211			Keswick to		
and 212. Keswick to			WOOLER 106 $\frac{3}{4}$ m.		
HALTWHISTLE , Nor-			Lemington Hall - - -	3 $\frac{1}{2}$	93 $\frac{3}{4}$
thumberland, 48 $\frac{3}{4}$ m.			* ALNWICK - - -	4 $\frac{1}{2}$	98 $\frac{1}{4}$
Green Gate, Northumb.	6	42 $\frac{1}{4}$	Penruddock. On l, Graystock Castle and		
Near Catten, r. to Allendale			Park, Duke of Norfolk; on r, Hutton		
$\frac{1}{2}$ m.			St. John, — Huddleston, Esq.		
Cross Allen river.			Penrith. Within a mile, on r, Skirsgill		
Catten - - - - -	5 $\frac{1}{2}$	47 $\frac{3}{4}$	Hall, John De Whelpdale, Esq.		
Scotland - - - - -	5 $\frac{1}{2}$	53 $\frac{1}{4}$	Green Gate. Between Green Gate and		
$\frac{1}{2}$ m. farther, l. to Carlisle			Catten, on l, Whitefield Hall, —.		
33 $\frac{1}{2}$ m.; turn on r. to			Hexham. The Abbey, Col. Thomas		
* HEXHAM - - - -	3	56 $\frac{1}{4}$	Richard Beaumont.		
r. to Newcastle 20 $\frac{1}{2}$ m.			Chollerton. On l, near Simonburn,		
Cross the South Tyne river.			Nunwick, James Allgood, Esq.; and		
Wall - - - - -	3 $\frac{1}{2}$	59 $\frac{3}{4}$	farther to the l, Chipchase Castle, —		
Pict's Wall - - - -	$\frac{1}{2}$	60 $\frac{1}{4}$	Reed, Esq. Beyond Chollerton, on l,		
Cross the Military Highway.			Swinburn Castle, R. Riddell, Esq.		
r. to Newcastle 35 m.; l. to			Collett. On r, Hallington Hall, C.		
Carlisle 21 m.			Soulsey, Esq. Between Collett and		
Chollerton - - - -	1	61 $\frac{1}{4}$	Thrivewell, on r, Bavington Hall, Sir		
l. to Bellingham 9 $\frac{1}{2}$ m. See			G. Shaftoe, Bart.		
p. 222. Keswick to			Thrivewell. Beyond, on r, Capheaton,		
BELLINGHAM 71 m.			Castle, Sir J. Swinburn, Bart.		
Within $\frac{1}{2}$ m. of Collett, l.			Kirk Harle. Sir Wm. Loraine, Bart.;		
along Watling Street to			and on l, at Little Harle, Right Hon.		
Jedburgh 38 $\frac{1}{2}$ m.; r. to			Lord C. Aynsley.		
Wilton le Wear 31 $\frac{1}{2}$.			Camboe. A mile and a half before, on l,		
Collett - - - - -	3	64 $\frac{1}{4}$	Wallington, Sir John Trevelyan, Bart.		
Thrivewell - - - -	5	69 $\frac{1}{4}$	Division of the Road. On r, Roadley		
Kirk Harle - - - -	1 $\frac{1}{2}$	70 $\frac{1}{2}$	Castle.		
Camboe - - - - -	3 $\frac{3}{4}$	74 $\frac{1}{4}$	Rimside Moor. Crossing Rimside Moor,		
r. to Newcastle 21 m.; l. to			you have a view of the Tower at Aln-		
Jedburgh 37 $\frac{1}{2}$. A mile			wick. Rimside House, an Inn, lies		
farther, r. to Morpeth 11.			half a mile on r. of the Guide Post; and		
Keswick to			the Castle Inn, at Whittingham, four		
* MORPETH 86 $\frac{1}{4}$ m.			miles to the l. The Castle is the best		
l. to Division of the Road	3 $\frac{1}{2}$	77 $\frac{3}{4}$	Inn, and supplies Post Horses, which		
Roadley Shield - - -	1	78 $\frac{3}{4}$	Rimside House does not.		
			Atwick. The Castle, Duke of Nor-		
			thumberland.		

KIDDERMINSTER to LEOMINSTER, by BAWDLEY, and TENBURY.

* To BEWDLEY, Worcestersh. p. 128	—	3	ward to Stanford Bridge		
Mopson's Cross - - -	2½	5½	2½; thence to the end of		
½ m. farther, r. to Clebury			Stanford Park 2½; thence		
Mortimer 5 m.; l. to			to Tenbury 7½: in all,		
Clows Top - - - - -	2½	8	from Kidderminster to		
Mamble - - - - -	2	10	Tenbury 22 m.		
Newnham - - - - -	3½	13½	r. to * TENBURY, as		
l. to Worcester 18½ m.			p. 137 - - - - -	10½	20½
Near Tenbury, r. to Ludlow			* LEOMINSTER, He-		
8½ m.			refordshire, p. 321 -	11	31½
Cross the Teme river.					
* TENBURY - - - - -	3½	17	Bewdley. Near, on l, Spring Grove, S.		
* LEOMINSTER, He-			Skey, Esq.; and Sandbourn, John		
refordshire, p. 321 -	11	28	Soley, Esq.		
OR,			Mamble. Before, on l, Soddington, Sir		
To Stourport, Worces-			Walter Blount, Bart.		
tershire - - - - -	—	4	Newnham. On l, Newnham Court, late		
r. to Bewdley 3 m.; l. to			— Rock, Esq.		
Worcester 11.			Stourport. Between Kidderminster and		
Cross the Severn river.			Stourport, on l, Hartlebury Park,		
About 1½ m. farther, r. to			Bishop of Worcester. Beyond Stour-		
Bewdley 3½ m.; l. to			port, on r, Arcley Hall, John Zachary,		
Worcester 11.			Esq.		
Dunley - - - - -	2½	6½	Hundred House Inn. Near, on r, Ab-		
* Hundred House Inn	3½	9½	berley Lodge, Henry Bromley, Esq.		
l. to Worcester 11 m.; for-			On l. of Hundred House Inn, Whit-		
			ley Court, Lord Foley.		

LEATHERHEAD to COBHAM.

To Stoke - - - - -	—	3½	Leatherhead. Beyond, on l, Randall		
Beyond, on r, a road falls			Park, Sir John Coghill, Bart.		
into the Portsmouth road,					
between the 18th and 19th			Church Cobham. Cobham Park, Al-		
mile-stone from London.			derman Combe. Near Cobham,		
See p 19. l. to			Pains Hill, Earl of Carhampton.		
Church Cobham - - -	1½	5½			
* Cobham, George Inn	¼	6			

LEEDS to SELBY.

To Black Bank, York-	—	1	Whitchurch. On l, Temple Newsham,		
shire - - - - -			Viscountess Irvine.		
l. to Tadcaster 11½ m.					
Halton - - - - -	2½	3½	West Garforth. On l, Barrowby, C.		
Whitchurch - - - -	1	4½	Smith, Esq. Beyond West Garforth,		
Near West Garforth, r. to			on r, at Kippax, — Medhurst, Esq;		
Wakefield 9 m.			and Kippax Park, Mrs. Bland.		
West Garforth - - -	2½	6½			

Peckfield Common, <i>Boot and Shoe Inn</i> -	3½	10	Thorpe Willaby - - -	1½	18½
<i>l. to Wetherby</i> 11½ m.			* <i>SELBY</i> - - - -	2½	20¾
Turn to the r, and a mile farther, leave the Ferry- bridge road, and turn on the l. to			<i>Peckfield Common.</i> Beyond, on r, after you turn into the Great North Road, Ledston Hall and Park, an ancient seat of the Earl of Huntingdon, now William Smythson, Esq. The Lodge in the Park commands a very exten- sive prospect.		
The Tadcaster Road -	2¾	12¾			
<i>r. to Ferrybridge</i> 3½ m.; <i>l.</i> <i>to Tadcaster</i> 9½; forward to			<i>Selby.</i> An Abbey built by William the Conqueror. See page 218.		
Monck Fryston - - -	1	13½			
Hambleton - - - -	3½	17			

LINCOLN to WAINFLEET, by WRAGBY, HORNCastle,
and SPILSBY.

* <i>To WRAGBY, Lin-</i> <i>colnshire, p. 243</i> -	-	10½	<i>Midge Inn.</i> On l, at Panton, Panton House, Edmund Turnor, Esq. About two miles to the r, between Midge Inn and Bamburg, Gautby, Robert Vyner, Esq.
<i>l. to Market Raisin</i> 11½ m.			
Langton - - - -	2	12½	
Midge Inn - - - -	¾	13½	
Bamburg - - - -	3½	16½	
Edlington Bar - - -	2	18½	<i>Edlington Bar.</i> On r, at Edlington, John Short, Esq.
* <i>HORNCastle</i> -	2	20½	<i>Horncastle.</i> On r, Scrivelsby Hall, an ancient seat, Lewis Dymoke, Esq.
<i>r. to Tattershall</i> 8½ m.; <i>l. to</i> <i>Louth</i> 13½.			<i>Bolingbroke</i> is a very ancient town: it was the birth-place of King Henry IV, thence surnamed Henry of Bo- lingbroke.
<i>BOLINGBROKE</i> -	7	27½	
* <i>SPILSBY</i> - - -	3	30½	<i>Great Steeping.</i> On l, Gunby Hall, W. B. Massingberd, Esq.
<i>r. to Boston</i> 17 m.; <i>l. to</i> <i>Louth</i> 14½.			
Great Steeping - - -	3	33½	
Bradcroft - - - -	2	35½	
Croft - - - -	2	37½	
<i>WAINFLEET</i> - - -	1½	39	

LIVERPOOL to HULL, by PRESCOT, WARRINGTON, MAN-
CHESTER, ROCHDALE, HALIFAX, BRADFORD, LEEDS,
TADCASTER, YORK, MARKET WEIGHTON, and BEVERLEY,
MAIL COACH ROAD.

* <i>To WARRINGTON,</i> <i>p. 163</i> - - - -	-	17¾	<i>Rochdale.</i> Between Rochdale and Stub- ley, on l, J. Hamer, Esq.; on r, Bel- field, Richard Townley, Esq.
* <i>MANCHESTER, p.</i> <i>353</i> - - - -	18½	36½	
* <i>ROCHDALE, p. 206</i>	12½	48½	<i>Littleborough.</i> On l, William Newell, Esq.; and a little farther, on l, Pike House, Robert Beswick, E.q.
Stubley - - - -	2	50½	
<i>A little farther, l. to Burn-</i> <i>ley</i> 16 m.			
<i>r. to Littleborough</i> -	1½	52	

Cross the Rochdale canal,
and pass over the Black-
stone Edge Mountain to
Baitings, Yorkshire -

Ripponden - - - -

Here you may turn on
r. and leave Halifax and
Bradford on l, viz. to
Greeland 3 m.; Ealand
1½; Restrick 1½; Clif-
ton 1½; Gomersall 4;
Birstall 1; Leeds, as p.
355, 7: in all 19½ m.,
instead of 24 m., as below.
Liverpool to

* LEEDS 79 m.

Triangle Inn - - -

Sowerby Bridge - -

Cross the Calder river.

King's Cross - - -

l. to Burnley 20½ m.

4½ 56½

2½ 59½

1½ 61

1½ 62½

1½ 64

* HALIFAX - - - 1½ 65½

* BRADFORD, p. 349 8½ 73½

Staningley - - - 3½ 77½

Near Kirkstall Bridge, cross
the Leeds and Liverpool
canal.

Kirkstall Bridge - - 3 80½

Cross the Aire river.

Burley - - - - 1½ 81½

* LEEDS - - - - 1½ 83½

* TADCASTER, p.

355 - - - - 14½ 97½

* YORK, p. 228 & 229 9 100½

* HULL, p. 236 & 237 37½ 144

Sowerby Bridge. Near, on l, Thorpe,
J. Priestly, Esq.

King's Cross. On l, Willow Hall, —
Dyson, Esq.; on r, Pyenest, J. Ed-
wards, Esq.

LIVERPOOL to HULL, by PRESCOT, WARRINGTON, MAN-
CHESTER, HUDDERSFIELD, WAKEFIELD, PONTEFRAC, T,
SNAITH, and HOWDEN; OR, by MANCHESTER, HUD-
DERSFIELD, LEEDS, and YORK.

* To WARRINGTON,

Lancashire, p. 163 -

* MANCHESTER, p.

353 - - - -

* HUDDERSFIELD,

Yorkshire, p. 354 -

* WAKEFIELD, p.

380 and 379 - - -

* PONTEFRAC, p.

379 - - - -

The Great North Road

l. to Ferrybridge 1½ m.; r.

to Doncaster 14.

Knottingley, end of -

Kellingley - - - -

Kellington Mill - -

Hud Green - - - -

Little Heck - - - -

* SNAITH - - - -

Cross the river Don at

Turnbridge - - - -

Roccliffe - - - -

— 17½

18½ 36½

25 61½

13½ 74½

9½ 84

1½ 85½

1½ 87

1 88

1½ 89½

1½ 91

2½ 93½

2½ 96½

1½ 98

1½ 99½

Wakefield is seated on the Calder river
over which there is an ancient Stone
Bridge; and on this Edward IV. erect-
ed a Chapel in remembrance of those
who lost their lives in the battle near
this place, in 1460. Wakefield has a
considerable trade in White Cloths and
Tammies, and is inhabited by several
gentlemen of fortune and opulent mer-
chants.

Pontefract is situated on a rich soil, and
is noted for its Nursery Grounds and
Liquorice Plantations. Its Castle, now
in ruins, has been the scene of various
tragic events in the English history,
particularly of the murder of the un-
fortunate Richard II. It is governed
by a Mayor, and sends two Members
to Parliament.

Knottingley produces great quantities of
Lime of a superior quality.

Turnbridge. On r, Cowick Hall, Lord
Viscount Downe.

Roccliffe. M. Boynton, Esq.

Armin - - - -	3 $\frac{1}{2}$	102 $\frac{1}{2}$	OR,		
* Booth Ferry - - -	1 $\frac{1}{2}$	104	* To HUDDERS-		
Cross the river Ouse.			FIELD, Yorkshire,		
* HOWDEN - - - -	1 $\frac{3}{4}$	105 $\frac{3}{4}$	p. 394 - - - -	—	61 $\frac{1}{4}$
Belby - - - -	1 $\frac{1}{2}$	107 $\frac{1}{4}$	* LEEDS, p. 354 & 355	15 $\frac{1}{2}$	76 $\frac{3}{4}$
East Linton - - -	2 $\frac{1}{2}$	109 $\frac{1}{2}$	* TADCASTER, p.		
Gilberdike - - -	1 $\frac{3}{4}$	111 $\frac{1}{4}$	355 - - - -	14 $\frac{1}{4}$	91
Newport - - - -	1 $\frac{1}{2}$	112 $\frac{3}{4}$	* YORK, p. 228 & 229	9	100
* North Cave - - -	3	115 $\frac{3}{4}$	* HULL, p. 236 & 237	37 $\frac{1}{4}$	137 $\frac{1}{4}$
* South Cave, Church	2	117 $\frac{3}{4}$			
Ripplingham, T. G. -	3 $\frac{1}{2}$	121 $\frac{1}{4}$	North Cave. Sir G. M. Metham. Be-		
Kirk Ella, Church - -	3 $\frac{3}{4}$	125	yond North Cave, on l, at Holham,		
Beyond Kirk Ella, l. to			Robert Burton, Esq.		
Beverley 7 m.			South Cave. Cave Castle, Henry B.		
Anlaby - - - -	1	126	Barnard, Esq.		
r. to Hessle 1 $\frac{1}{4}$ m.			Kirk Ella. Before, on r, at West Ella,		
* HULL, M. H. - - -	4 $\frac{1}{4}$	130 $\frac{1}{4}$	Rev. Richard Sykes.		
			Anlaby. Beyond, at Hessle, Hessle		
			Wood, J. R. Pease, Esq.		

LIVERPOOL to HULL, by PRESTON, CLITHEROE, SKIPTON,
HARROWGATE, KNARESBOROUGH, YORK, and BEVERLEY.

* To PRESTON, Lan-			Preston is seated on the river Ribble,	
cashire, p. 166 - -	—	31 $\frac{1}{4}$	over which there is a handsome Stone	
Walton le Dale - -	1 $\frac{3}{4}$	33 $\frac{1}{4}$	Bridge. It has a large Market Place,	
r. to Chorley 7 $\frac{1}{2}$ m.; a little			and is governed by a Mayor. Here is	
farther, r. to Blackburn 9.			a Court of Chancery, and other Offices	
Samlesbury - - - -	3 $\frac{3}{4}$	37	of Justice, for the County-Palatine of	
Mellor - - - -	3 $\frac{1}{4}$	40 $\frac{1}{4}$	Lancaster. Here the rebels in 1715	
Barker Lane - - -	1 $\frac{1}{4}$	41 $\frac{1}{2}$	were defeated, and all made prisoners.	
r. to Blackburn 2 $\frac{1}{2}$ m.			Clitheroe is a Borough and Market Town	
Division of the Road -	2 $\frac{1}{2}$	44	seated near the Pendle Hill and the	
r. to Blackburn.			Ribble river. Here are the remains of	
Billington - - - -	1 $\frac{3}{4}$	45 $\frac{3}{4}$	an ancient Castle.	
Cross the Ribble river.			Skipton. The Castle, Earl of Thanet.	
Whalley - - - -	1 $\frac{1}{2}$	47 $\frac{1}{4}$	Skipton is a handsome Town seated	
* CLITHEROE - - -	4 $\frac{1}{2}$	51 $\frac{3}{4}$	among hills, near the river Aire. It	
* SKIPTON, York. p. 205	18 $\frac{1}{2}$	70 $\frac{1}{4}$	is almost hid among precipices, in the	
r. to Keighley 10 m.; to			rocky part of the county of Yorkshire,	
Bradford 20 $\frac{1}{2}$; to Hali-			called Craven. Here is a valuable	
fax 22; to Otley 15; l.			Parochial Library, given by Silvester	
to Settle 16.			Petit.	
* Bolton Bridge, De-			Bolton Bridge. On l, the Ruins of Bol-	
vonshire Arms - -	5 $\frac{1}{2}$	75 $\frac{3}{4}$	ton Abbey, with its picturesque and	
Cross the Wharfe river.			romantic scenery. To the north of	
Hazlewood - - - -	1	76 $\frac{3}{4}$	it, Strid, Bardin Tower, Bolton Park,	
Summerscales - - -	$\frac{1}{2}$	77 $\frac{1}{4}$	&c Duke of Devonshire.	
Blubberhouses - - -	4	81 $\frac{1}{4}$		
Along the Watling Street to				

Kettlesing - - - -	4	85½	l. to Boroughbridge 7 m.		
Division of the Road -	3	89½	Skip Bridge - - - -	1½	102½
r. to Olley 9 m.; l. to Ripley			Cross the river Nidd.		
3. Liverpool to -			Holdgate - - - -	7	109½
* RIPLEY 91½ m.			* YORK - - - -	1½	111½
* High Harrowgate -	3	91½	* HULL , p. 236 & 237	37½	148½
Cross the river Nidd.					
* KNARESBOROUGH	2	93½	Knareborough. Near the Bridge over		
r. to Petherby 8 m.; l. to			the Nidd, Sir John Coghill, Bart.;		
Boroughbridge 7.			and half a mile farther, Sir Thomas		
Flaxby - - - -	3	96½	Slingsby, Bart.		
A little farther, cross the			Allerton Mauleverer. On l, Thornville		
Great North Road.			Royal, Lord Stourton.		
r. to Wetherby 6½ m.; l. to			Green Hammerton. On l, R. Darvall,		
Boroughbridge 5½.			Esq.; on r, at Kirk Hammerton, —		
Allerton Mauleverer -	1½	97½	Thompson, Esq.		
* Green Hammerton -	3½	101½			

LIVERPOOL to ROCHDALE, by PRESCOT, WIGAN,
BOLTON, and BURY, continued to HALIFAX.

* To PRESCOT , Lancashire, p. 163 - -	—	8	Prescot. Four miles to the r, Woolton		
r. to Manchester 28½ m.			Hall, Nicholas Ashton, Esq.; on l,		
* St. Hellen - - - -	3½	11½	of Prescot, Knowsley Park, Earl of		
Cross the Saukey navigation.			Derby. About two miles beyond		
Black Brook - - - -	2	13½	Prescot, on l, at Ecclestone, Ecclestone		
Ashton Cross - - - -	2	15½	Hall, B. T. Ecclestone, Esq.		
Ashton - - - -	1½	17½	St. Hellen. On r, Ravenhead, J. Fraser,		
r. to Warrington 7½ m.			Esq.		
Goose Green - - - -	2½	19½	Black Brook. On l, James Orrell, Esq.		
Liverpool Canal - - -	1½	21½	Beyond Black Brook, on l, Garswood		
* WIGAN - - - -	½	22	Hall, Sir Robert Gerrard, Bart.		
l. to Chorley 8 m.; and to			Ashton Cross. Beyond, on r, New Hall,		
Preston by Standish 16½.			Dowager Lady Gerrard.		
Hindley - - - -	2	24	Goose Green. On r, Hawkey, Bryan		
West Houghton - - -	2½	26	Molyneux, Esq.; on l, Worsley Hall,		
Over Hulton - - - -	1½	28½	— Worsley, Esq.		
l. to Chorley 10 m.			Liverpool Canal. Near, on l, Winstan-		
* Middle Hulton - - -	1½	29½	ley Hall, Meyrick Bankes, Esq.; and		
r. to Manchester 11 m.; to			Beech Hill, R. Thicknesse, Esq.		
Newton 10.			Wigan. Beyond, on l, Ince Hall, —		
* BOLTON - - - -	3	32½	Holt, Esq.		
r. to Manchester 11½ m.; l.			Over Hulton. Hulton Hall, Wm. Hul-		
to Chorley 11.			ton, Esq.		
Cockley - - - -	2½	35	Bolton. About a mile and a half be-		
Starling - - - -	1½	36½	yond, on r, J. Bradshaw, Esq.; on l,		
Cross the canal and the			— Parker, Esq.		
Irwell river to			Bury. On l, Chamber Hall, Sir Robert		
* BURY - - - -	1½	38½	Peele, Bart.		
l. to Haslingdon 9 m.; r. to					
Manchester 9.					

CROSS ROADS.

[397]

Heywood - - - -	3½	42	Heywood. On t, Heywood Hall, —
Marland - - - -	1½	43½	Starkie, Esq. Between Heywood and
* ROCHDALE - - -	2	45½	Marland, on t, Bamford Hall, Wm.
* HALIFAX , Yorksh.			Bamford, Esq.
p. 393 and 394 - -	16½	62	Marland. A mtle beyond, on r, Castle-
<p>☞ This road may be continued to Bradford, Leeds, York, &c. as at p. 394.</p>			ton, Thomas Smith, Esq; and a little
			farther, on r, Castle Meer, John
			Walmsley, Esq.

LOUTH to BRIGG, by CAISTOR.

To South Elkington, Lincolnshire - - -	—	2	Clixby - - - - -	2	20
Division of the Road -	1½	3½	Grassby - - - - -	1½	21½
t. to Market Raisin 12 m.			Bigby - - - - -	2½	24
Ormsby Hill, the summit	2½	6	* BRIGG, or GLAND-		
At the foot of the Hill, for-			FORD BRIDGE -	3½	27½
ward to Great Grimsby			<p>Grassby. Between Grassby and Bigby, near four miles to the r, Brocklesby.</p>		
14 m.; turn on t. to					
Binbrook - - - - -	4½	10½	Hall and Park, Lord Yarborough.		
Thorseway - - - - -	3½	14	Bigby. Between Bigby and Brigg, on r,		
Rothwell - - - - -	1½	15½	at Elsham, — Corber, Esq.		
* CAISTOR - - - - -	2½	18	Brigg. On t, at Scawby, Sir Henry		
r. to Great Grimsby 12 m.;			Nelthorpe, Bart.		
t. to Market Raisin 7½.					

LOUTH to SHEFFIELD, by MARKET RAISIN, GAINSBOROUGH, BAWTRY, and TICKHILL; continued to MANCHESTER by CHAPEL IN LE FRITH and STOCKPORT; with Branches to EAST RETFORD, ROTHERHAM, and BAKEWELL, (chiefly N. M)

To South Elkington, Lincolnshire - - -	—	2	Louth is a Corporate Town, and is seated
Division of the Road -	1½	3½	on a brook called The Lud, by which
r. to Caistor 14½ m.; to			and its canal it has a communication
Great Grimsby 16½.			with the German Ocean at Tetney
Kelstorn - - - - -	1	4½	Creek. Here is a noble Gothic Church,
Calsthorp - - - - -	1½	6	with a lofty Spire, and a Free School
Ludford - - - - -	2½	8½	founded by Edward VI.
North Willingham -	3½	12	North Willingham. Asycough Boucher-
4 m. farther, l. to Wragby			ret, Esq.
8½ m.			
* MARKET RAISIN	4	16	Market Raisin is seated on a branch of
r. to Caistor 7½ m.; l. to			the Ancholme river. This river passes
Lincoln by Busslingthorpe			by Glandford-bridge, or Brigg, and
and Langworth Bridge			falls into the Humber about three
15½.			miles west of Barton. It is noted for
Middle Raisin - - -	1½	17½	its fine Fels, and has lately been made
West Raisin - - -	1½	19½	navigable for sloops.

Glentham - - - -	5	24½	<i>Spittal Inn.</i> Near, on r, Norton Place.
* <i>Spittal Inn</i> - - - -	3	27½	John Harrison, Esq.; on l, Cainby Hall, Col. Loft.
r. to Brigg 11½ m.; l. to Lintoln 11½.			
Harpwell - - - -	2½	29½	<i>Harpwell.</i> On l, Glentworth, lately a
Little Corringham - -	4½	33½	seat of Sir Cecil Wray, Bart.; and
Somerby Park - - -	¾	34½	farther to the l, Summer Castle, Lady
* GAINSBOROUGH,			Wray. Beyond Harpswell, on l, a
<i>Black Moor's Head</i>	2½	37½	Gazebo, —.
l. to Lincoln 18 m.; to Newark 24½.			<i>Little Corringham.</i> Beyond, you pass
Cross the river Trent, and enter Nottinghamshire.			through Somerby Park.
The Flood Arches - -	1	38½	<i>Gainsborough.</i> See page 214.
Beckingham, T. G. - -	2	40½	<i>East Retford</i> is seated on the river Idle,
l. to East Retford 7½ m. See p. 356. Louth to			and is a Royal demesne. It is governed by a Corporation, and sends
* EAST RETFORD			two Members to Parliament. The
47½ m.			canal from Chesterfield to the Trent
Beckingham - - - -	½	40½	passes near the town. The trade, in
Pear Tree Bar - - -	1½	42	Barley, Malt, and Hops, is considerable.
Gringley on the Hill -	1	43	<i>Gringley.</i> Between Gringley on the
r. to Walkerith Ferry 3½ m.			Hill and the Chesterfield canal, on l,
The Chesterfield Canal	1½	44½	Wiseton, R. Acklom, Esq.
Drake Holes - - - -	¼	45	<i>Bawtry</i> is seated on the Idle, which falls
Evorton - - - -	1	46	into the Trent, near the junction of
Scaforth, T. G. - -	2	48	the Chesterfield canal with that river.
Cross the river Idle, and enter Yorkshire.			Bawtry is a place of some trade, and
* BAWTRY, P.O. Yorks.	1½	49½	is noted for its Millstones and Grind-
Here you cross the Great North Road: r. to Doncaster 9 m.; l. to East Retford 8½.			stones.
Tickhill Spital, Nottinghamshire - -	2½	51½	<i>Tickhill.</i> Tickhill Castle, F. Lubbock,
TICKHILL, Yorkshire	1½	53½	Esq. Between Tickhill and Maltby,
l. to Worksop 9 m.; r. to Doncaster 7½.			on l, Sandbeck Park, Earl of Scarborough.
Maltby - - - -	4	57½	<i>Rotherham</i> is seated on the river Don,
Wickersley - - - -	3	60½	over which there is a Stone Bridge.
About 2 m. farther, r. to Rotherham 2 m. Louth to			At the village of Mosbrough, in the
* ROTHERHAM 64½			neighbourhood, are the extensive Iron
m.			and Steel Works of Messrs. Walker,
Road to Whiston - -	3	63½	where all sorts of hammered and cast
r. to Rotherham 1½ m.; l. to Whiston ¼ m.; thence to Mansfield 20. See p. 198 and 197.			iron works are made, from the most
Crankley Mill - - -	1	64½	trifling article to a large cannon.

Cross the Rother river.			Grindleford Bridge,		
Tinsley - - - - -	1½	65½	Derbyshire - - -	5	79½
r. to Rotherham 2½ m.			Cross the Derwent river.		
Car Brook - - - - -	1½	67	* Stoney Middleton,		
Attercliffe - - - - -	¾	67½	Church - - - - -	2½	81½
l. to Worksop 16½ m.			Wardlow, T. G. - -	3½	85
Cross the river Don.			l. to Bakewell 5½ m.		
* SHEFFIELD, Market			Division of the Road -	1½	86½
Place - - - - -	1½	69½	r. to Sheffield by Hucklow		
l. to Worksop 19½ m.; r. to			16½ m.		
Huddersfield 26½; to Barn-			* l. to TIDESWELL,		
sley 13½.			Market Place - -	½	87½
Little Sheffield - - -	1½	70½	Hargate Wall - - -	2	89½
Bents Green - - - -	2	72½	Fairfield - - - - -	4	93½
Ringinglow, T. G. - -	1½	7½	* Buxton, Crescent -	1	94½
l. to Bakewell 11½ m. See			* MANCHESTER, M.H.		
p. 293. Louth to			Lancashire, p. 204 -	22½	117
* BAKEWELL, Der-					
byshire, 85½ m.					
r. to Hathorage, Derbys.	4	78½	Castleton is a noted village at the foot of		
Cross the Derwent river.			a Rock, above 250 feet high, on		
Hope - - - - -	4½	82½	which are the remains of a Castle;		
Castleton - - - - -	1½	84½	and under it, the noted Cavern, called		
Sparrow Pit - - - -	4	88½	the Devil's Arse a Peak. A mile be-		
* MANCHESTER,			yond Castleton, on r, Mam Tor. Three		
Lancashire, p. 203 -	21½	110	miles from Castleton, on l, Eldon		
OR,			Hole. At the Stope marked 3 from		
To Ringinglow, T. G.			Chapel in le Frith, a stream runs into		
above - - - - -	—	74½	the earth, and goes through the Great		
			Cavern at Castleton.		

LOUTH to WARRINGTON, by MARKET RAISIN, GAINSBOROUGH, BAWTRY, TICKHILL, SHEFFIELD, TIDESWELL, BUXTON, MACCLESFIELD. and KNUTSFORD, continued to LIVERPOOL.

To Ringinglow, T. G.			Great Hucklow - - -	4½	83½
Yorkshire, above -	—	74½	Division of the Road -	2½	85½
r. to Manchester by Chapel			r. to Chapel in le Frith 7½		
in le Frith 35½ m.			m.; l. to Bakewell 6½;		
l, cross the High Moors to			to Chesterfield by Stoney		
Grindleford Bridge,			Middleton 16; forward to		
Derbyshire - - - -	5	79½	* TIDESWELL - - -	½	86½
Cross the Derwent river.			Chelford, Chesh. p. 357	24½	111
l. to Bakewell by Calver			* WARRINGTON,		
and Haslop 6½ m.; and to			Lancash. p. 162, 163	17	128
Tideswell by Stoney Mid-			* LIVERPOOL, p. 163	17½	145½
dleton 8. Thence to Stoney					
Middleton Church 2½;					
thence to Wardlow, T. G.			Grindleford Bridge. On l, Stokes Hall,		
3½; thence to Tideswell			Dowager Lady Bradford.		
Market Place 2½; on,			Great Hucklow. On l, Brostersfield, —		
forward to			Carlisle, Esq.		

LUDLOW to COLEBROOK DALE, by MUCH WENLOCK, and BROSELEY, continued to SHIFFNALL.

To Rey Felton, Shropshire - - - - -	—	1½	* Colebrook Dale - - -	2	25½
Stanton Lacey - - - - -	2½	4	l. to Shrewsbury 14½ m.		
Culmington - - - - -	1½	5½	MADELEY MAR-		
Feiston - - - - -	¾	6½	KET - - - - -	2	27½
½ m. farther, turn short on the r. over Feiston Forest to			A mile farther, r. to Bridge-north 8 m.		
Munslow - - - - -	4½	11	Hem - - - - -	2	29½
Broadstone - - - - -	2½	13½	* SHIFFNALL - - -	2	31½
Shipton - - - - -	1½	15			
Brocton - - - - -	1½	16½	<i>Broseley.</i> On r, R. B. W. Brown, Esq.; and Caughley Place, T. Turner, Esq.		
Bourton - - - - -	1½	18½	At Broseley, John Wilkinson, Esq., and Edw. Blakeway, Esq. Beyond		
* MUCH WENLOCK	2½	20½	Broseley, on r, A. Brodie, Esq. The		
r. to Bridgenorth by Morvil 8½ m.; l. to Church Stretton 12½; to Shrewsbury 14½.			extensive Iron Works in the neighbourhood of Broseley and Colebrook Dale, and the Iron Bridge across the		
* BROSELEY - - -	3	23½	Severn, are worthy the traveller's attention.		
r. to Bridgenorth 6½ m.					
Cross the Severn by the Iron bridge to			<i>Colebrook Dale.</i> R. Reynolds, Esq.		

LUDLOW to ST. DAVID'S, by PRESTEIGN, NEW RADNOR, BUILTH, LLANDOVERY, and CARDIGAN, with a Branch to CAERMARTHEN and HAVERFORD WEST.

To Aston, Herefordsh.	—	3½			
Elton - - - - -	¾	4½	<i>Ludlow.</i> On leaving Ludlow, after you		
Lenthall - - - - -	1½	6½	cross the Teme river, on l, Ludford		
Wigmore - - - - -	1½	7½	Park, N. L. Charlton, Esq.		
l. to Mortimer's Cross 3½ m.					
Dickendale - - - - -	1½	9½	<i>Aston.</i> On r, Downton Castle, the noble		
Over Darvold Forest to			Mansion and fine Walks of Richard		
Lyngen - - - - -	2½	11½	Payne Knight, Esq.		
Willey Cross - - - - -	1½	13½			
Stapleton Castle - - -	1½	15	<i>Wigmore.</i> Wigmore Hall, Somerset		
A little before Presteign, cross the river Lugg, and enter Radnorshire.			Davies, Esq. About two miles on l.		
* PRESTEIGN, Rad-			of Wigmore, Croft Castle, Somerset		
norshire - - - - -	1½	16½	Davies, Esq.		
r. to Knighton 7 m.; l. to Leominster 22; to King-ton by Tittley 7; by Nash 5½. Lo Don 10			<i>Presteign.</i> For the seats between Presteign and Builth, see the pages referred to in the Road.		
* KINGTON, or KYNETON, Here-					
fordshire, 21½ m.					

NEW RADNOR , p. 118 - - - - -	7½	24	<i>l.</i> to Brecon 20 m.; <i>l.</i> by Caermarthen to Haverford West 62 m. See p. 100 and 101. Ludlow to
<i>r.</i> to Aberystwith 48½ m. See p. 112 and 113. Ludlow to			* HAVERFORD WEST , Pembroke-shire, 122½ m.
* ABERYSTWITH , Cardigansh. 72½ m.			ST. DAVID'S , Pem-
* BUILTH , Brecknock-shire, p. 118 and 119	14	38	broke, p. 109 - - 82 142½
Llanavon Fach - - -	4½	42½	
Llangammarch - - -	3½	40½	Llanavon Fach. A mile beyond, on <i>r.</i>
Llwydio Fach - - -	5	51½	John Hay, Esq.
Talgarth Fach, Cues-marthenshire - - -	5	56½	Talgarth Fach. A mile and a half be-
* LLANDOVERY - - -	4½	60½	yond, on <i>r.</i> Glanbran, S. Gwyn, Esq.; the Park on the left hand.

LUDLOW to WOLVERHAMPTON, by **BRIDGENORTH**, continued to **LICHFIELD**, with a Branch to **SHIFFNALL**.

<i>To Rocks Green, Shropshire</i> - - - - -	—	1½	<i>Ledwick Brook.</i> On <i>r.</i> at Henley, Henley Hall, Thomas Knight, Esq. Between Ledwick Brook and the Moor, on <i>r.</i> at Bitterley, Bitterley Court, —
<i>A little farther, r. to Cleobury Mortimer by Henley</i> 11 m.			Walcot, Esq.; on <i>l.</i> on a Hill, Downton Hall, Sir Charles W. Rous Boughton, Bart.
<i>The Ledwick Brook</i> - - - - -	1	2½	<i>North Cleobury.</i> On <i>l.</i> Cleobury Park, —
<i>The Moor</i> - - - - -	2½	5	<i>Botterell Aston.</i> On <i>l.</i> at Burwarton, Capt. Hamilton.
<i>Clee Hills</i> - - - - -	3	8	<i>Wrickton.</i> Between Wrickton and Down, at Faintree, T. Pardie, Esq.
<i>l. to Burwarton</i> 1½ m.; <i>thence to North Cleobury</i> 1½; <i>thence to Norton</i> 1½; <i>thence to Hubbats Mill</i> 4½; <i>thence to Bridgenorth as below: in all</i> 19½ m. Or,			<i>Bridgenorth</i> is seated on the Severn, which divides it into the upper and lower town, and these are joined by a handsome Stone Bridge across the river. Here were formerly several Monasteries, and a Popish College. See p. 321.
<i>r. to Botterell Aston</i> - - - - -	2½	10½	<i>Stockton.</i> Within a mile, on <i>r.</i> in the road from Bridgenorth to Shiffnall, Ewdness, Thomas Barnfield, Esq. At Stockton, in the same road, Mrs. Whitmore.
<i>Wrickton</i> - - - - -	½	11	
<i>Down</i> - - - - -	4½	15½	
<i>Hubbats Mill</i> - - - - -	1	16½	
<i>Cross Mar brook.</i>			
<i>A little farther, r. to Cleobury Mortimer</i> 12 m.			
* BRIDGENORTH - - - - -	2½	19	
<i>l. to Much Wenlock</i> 8½ m.; <i>to Broseley</i> 6½.			
<i>Cross the river Severn.</i>			
<i>r. to Kidderminster</i> 13½ m.; <i>l. to Stockton</i> 4½; <i>thence to Norton</i> ½ m.; <i>thence to Sutton Maddock</i> 1; <i>thence to Hem</i> 3; <i>thence to Shiffnall</i> 2. Ludlow to			
* SHIFFNALL 30 m.			

CROSS ROADS.

[403]

Burnham Market 10½; to Wells 12; to New Walsingham 11.			Siderstand - - - -	1½	46½
Dunton, Direction Post	3¾	18¾	Trimingham - - - -	1¾	48½
* FAKENHAM - - -	3	21¾	Beacon - - - - -	1¾	49½
r. to Swaffham 15¾ m.; to Litcham 8¾; to East Dereham 12¾; l. to Burnham Market 10½; to New Walsingham 4½.			Mundesley - - - - -	1¾	51
Snoring Common, Green Man - - -	3¼	25	Pacton - - - - -	2	53
Thursford, Brick Kiln -	1½	26½	Bacton - - - - -	1	54
Stock Heath - - -	¾	27¾	Keswick - - - - -	¾	54¾
r. to Norwich 23 m.; l. to New Walsingham 4½.			Walcote - - - - -	1¾	50½
Division of the Road -	2½	29¾	½ m. farther, r. to North Walsham 5½ m.		
l. to Wells 8½ m.; r. to Norwich 22¾.			Happisburgh - - - -	1¾	58½
Sharrington Common, Swan - - - - -	¾	30½	Farthest Light House -	¾	59
r. to Brinton 1 m.; thence to Norwich 20¾.			Dunton. On r, T. W. Coke, Esq.; and about three miles to the r, Rainham Park and Hall, Marquis Townshend.		
Letheringset - - -	2¼	32¾	Fakenham. On r, Norton Hall, Lord Petre.		
Cross Cley brook.			Thursford. On l, Thursford Hall, Sir George Chadd, Bart. A mile and a quarter beyond Thursford, on r, on Stock Heath, Gunthorpe Hall, Chas. Collyer, Esq.; about three miles to the r. of which is Melton Park, Sir Jacob Astley, Bart.; and Burgh Hall, Jas. Henry Astley, Esq.		
* HOLT - - - - -	1	33¾	Sharrington Common. On r, at Thornage, Thornage Hall, Rev. John Astley.		
l. to Cley 4½ m.; r. to Norwich 21¾; to East Dereham 18; to Thetford 40; to Aylesham 11½.			Letheringset. About a mile and a half on l, Bayfield Hall, Henry Jodrell, Esq., M. P.		
North Walsham Road -	1¾	35½	Holt. On l, Holt Hall, — Tomlinson, Esq. A mile beyond Holt, on r, Red House, R. Kerrison, Esq.; and farther to the r, Baconsthorpe Hall, Zuri-shaddai Girdlestone, Esq.		
r. to North Walsham 14½ m.			West Runton. On r, Felbrigg Park, late Rt. Hon. Wm. Windham.		
Sherringham Heath -	2¼	37¾	Cromer. On r, Cromer Hall, G. Windham, Esq.		
r. to Cromer by Beeston Heath and Felbrigg Heath 6 m.			Overstrand. On r, — Barclay, Esq.		
l. to Upper Sherringham	¾	38½	Pacton. On r, Lord Anson.		
l. to Cley 7 m.			Bacton. On r, Witton Park, Miss Charlotte Laura Norris.		
r. to East Runton - -	2½	41	Walcote. On r, — Sealey, Esq.		
West Runton - - -	1¼	42½	Happisburgh. On r, Happisburgh Hall, Roger Kerrison, Esq.		
CROMER - - - - -	1¼	43½			
See the road along the Coast from Cromer to Hunstanton Light House, p. 365, 366, distance 38½ m.; and from Hunstanton to Lynn, along the Coast, see p. 251, distance 17 m. In all 55½ m.					
r. to Norwich 21¾ m.; to North Walsham by Antingham 9.					
Overstrand - - - -	1¾	45½			

LYNN to HARWICH, by SWAFFHAM, THETFORD, Ixworth,
STOW MARKET, and IPSWICH, (chiefly N. M.)


To Hardwick, Norfolk	—	1½	Ixworth Thorpe - -	1	40½
r. to Downham Market 10 m.			Cross the river Thet to		
Middleton - - - -	2½	3½	IXWORTH - - -	2	42½
East Winch - - - -	1½	5½	r. to Bury St. Edmund's 6½ m.; l. to Botesdale 8½.		
West Bilney - - - -	1½	7	Norton - - - -	3½	45½
Cross Pentney Common and the river Nar to			Elmswell - - - -	2½	48
Narborough - - - -	2¾	9¾	Wetherden - - - -	1½	49½
3¼ m. farther, r. to Downham Market 12½ m.			Haughleigh New Street	¾	50½
* SWAFFHAM - - -	5	14½	r. to Bury St. Edmund's 10½ m.		
l. to East Dereham 12 m.; r. to Brandon 14½.			Tot Hill - - - -	1½	52½
Corall House, North			* STOW MARKET -	1½	53½
Pickenham Heath -	1½	16½	* HARWICH, Essex.		
Cross the Heath to			p. 343 - - - -	23½	77½
South Pickenham - -	2½	19	Narborough. On r, a Roman Camp; on l, S. Tyson, Esq.; and farther to the l, at Narford, B. C. Fountaine, Esq.		
Cross the river Wissey, and turn on r. to			South Pickenham. Gen. White.		
The Lime Kilns - -	2½	21½	Little Cressingham. On l, at Threxton, Rev. Mr. Knopwood. Beyond Little Cressingham, on l, Clermont Lodge, Earl of Clermont.		
l. to Watton 3½ m.; thence to Thetford (as p. 261) 12 m. Lynn by Watton to			The Cross Roads. Beyond, on l, Merton Hall, Lord Walsingham.		
* THETFORD 36½ m.			Sturston. On r, Buckenham House, Lord Petre.		
Forward, cross the Black Water to			Frogs Hall. On l, at West Wretham, Wm. Colhoun, Esq.; on r, West Tofts Hall, S. P. Galweg, Esq.		
Little Cressingham -	½	21½	Thetford. On l, Snare Hill, James Pell, Esq.; and Kilversone Hall, J. Whittington, Esq. After crossing the Little Ouse river, on r, New Place, James Mingay, Esq.		
Keep Clermont Lodge on l. to			Euston Hall. Duke of Grafton.		
The Cross Roads - -	1½	23½	Ixworth. Ixworth Priory, J. Cartwright, Esq. Between Ixworth and Norton, on l, Stow Hall, Sir Walter Rawlinson, Knt.		
l. to Watton 3½ m.; r. to Brandon 8½.			Norton. On l, Norton Hall, Mrs. Staniforth.		
Forward, over Tottington Warren to			Haughleigh New Street. Before, on r, Haughleigh Park, E. Sulyard, Esq. Through Haughleigh, on l, Haughleigh Place, R. Ray, Esq.; near which are the remains of Haughleigh Castle.		
Sturston - - - -	2	25½	Tot Hill. Between Tot Hill and Stow Market, on r, at Great Finborough, Roger Pettward, Esq.		
Over Sturston Warren to					
Frogs Hall - - - -	2¾	28			
l. to Watton 7½ m.					
Over Croxton Heath to					
Croxton - - - -	2½	30½			
* THETFORD - - -	2¾	32½			
l. to Norwich 28½ m.; to East Harling 9½.					
Cross the Little Ouse river, and enter Suffolk.					
r. to Newmarket 19½ m.					
Barnham, Suffolk - -	2	34½			
Euston Hall - - - -	1½	36½			
Fakenham - - - -	1½	38			
Honington - - - -	1½	39½			

LYNN to NORTH WALSHAM, by LITCHAM, REEPHAM,
CAWSTON, and AYLSHAM, with Branches to CASTLE
ACRE and EAST DEREHAM, continued to HAPPIS-
BURGH LIGHT HOUSES, (N. M.)

To Gaywood, Norfolk -	—	1½	Lynn, or Lynn Regis, is a flourishing
l. to Fakenham 20½ m.; to			Sea-port at the mouth of the river
Castle Rising 3½.			Ouse. Notwithstanding its harbour
Bawsey Common, III			is but indifferent, it carries on a great
Milestone - - - -	1¾	3	trade by means of the Ouse, and other
Entrance of Gayton,			navigable rivers which fall into the
VI Milestone - - -	3	6	Ouse; supplying most of the midland
Gayton, Windmill - -	1	7	counties with Coals, Timber, and
Gayton Thorpe High			Wine; and, in return, exports Malt
Common - - - -	2½	9½	and Corn in great quantities: it also
Pedlars Way - - - -	2½	11½	partakes in the Greenland Fishery.
r. to Castle Acre. 2½ m.			Lynn is governed by a Mayor, sends
Lynn to			two Members to Parliament, has two
Castle Acre 14½ m.			Churches, a large Chapel, and a good
1½ m. farther, r. to Swaffham			Market-place with an elegant Cross.
6½ m; l. to Wells 19½.			The streets are narrow, but well paved.
Crow Hall Farm - -	3	14½	Gayton. Between Gayton Thorpe High
r. to Swaffham 6½ m; l. to			Common and Pedlars Way, on r, West
Fakenham 9½.			Acre Hall, Anthony Hammond, Esq.
Direction Post - - -	1	15½	Pedlars Way. A mile and a half be-
½ m. farther, r. to Swaff-			yond, on l, Rougham Hall, F. North,
ham 6½.			Esq.
Litcham - - - -	1¾	17½	Crow Hall Farm. On l, Weasenham
l. to Fakenham 8½ m.; r. to			Hall, W. Mason, Esq.
East Dereham 8½. Lynn			The Direction Post. Beyond, Lexham
to			Hall, Lord Wodehouse.
* EAST DEREHAM			East Dereham is a small Market Town,
25½ m.			noted for Wool and Yarn.
Mileham - - - -	2½	19½	Mileham. On l, Godwick Hall, T. W.
Queen's Head - - -	1	20½	Coke, Esq.
Stanfield - - - -	½	21	Elmham Park. T. W. Coke, Esq.
A little farther, r. to East			The King's Head. On l, Westfield Park,
Dereham 5½ m.; l. to			R. Milles, Esq.
Fakenham 6½.			Billingsford. On r, Clark Woodbine,
Elmham Park - - -	1½	22½	Esq. Beyond Billingsford, on l, Beck
Elmham, King's Head	1½	24½	Hall, T. W. Coke, Esq.
r. to East Dereham 4½ m.;			Bawdeswell. On r, Bawdeswell Hall,
l. through Elmham to			Richard Lloyd, Esq.
Holt 13½.			
1½ m. farther, cross the			
Wensom river.			
Billingsford, end of - -	2½	26½	
A little farther, r. to Nor-			
wich 15 m.			
Bawdeswell, Bell - -	1½	28	
r. to East Dereham 6½ m.;			
l. to Foulsham 3. A lit-			

<i>the farther, r. to Norwich 13½.</i>		<i>Cromer by Antingham 9; by Trunch and South and Northrepps 9½.</i>	
Over Bawdeswell Common to		Eastgate - - - - -	1 40
Division of the Road -	2½ 30½	Witton Mill - - - - -	1 47½
REEPHAM, or REPE-		Ridlington - - - - -	2½ 50
HAM - - - - -	1½ 32	Happisburgh - - - - -	2½ 52½
<i>Beyond Reepham, l. to Cley by Sall and Wood Dalington 16½ m.; r. to Norwich 12.</i>		Farthest Light House -	½ 53½
Sall House - - - - -	1½ 33½	<i>Reepham. Near, on r, Whitwell Hall, Thomas Cook, Esq. Beyond Reepham, on r, Boston Hall, P. Elven, Esq.</i>	
<i>l. to Holt by Heydon and Saxthorpe 10½ m.; turn short on r. to</i>		<i>Sall House. Richard Paull Jedrell, Esq.</i>	
Cawston - - - - -	1½ 34½	<i>Aylsham. Near, on l, Blickling Park, Hon. W. A. Harbord. On l. of Aylsham, G. Hunt Holley, Esq.</i>	
Cawston Heath, Wood Row Mill - - - - -	1½ 36	<i>Banningham Bridge. On l, Suffield Hall, Lord Suffield.</i>	
<i>r. to Norwich 10½ m.; l. to Holt 10½; to Cley 15.</i>		<i>North Walsham. On r, — Ransom, Esq., and — Cooper, Esq.; on l, at Swafeld, Rev. Mr. Meux.</i>	
* AYLSHAM - - - - -	3 39	<i>Witton Mill. Between Witton Mill and Ridlington, on l, Witton Hall, Miss Charlotte Laura Norris.</i>	
<i>r. to Norwich 11½ m.; l. to Holt 11½.</i>		<i>Ridlington. Between Ridlington and Happisburgh, on l, — Scaley, Esq. On r. of Happisburgh, Happisburgh Hall, Roger Kerrison, Esq.</i>	
Banningham Bridge -	3½ 42½		
Division of the Road -	1½ 43½		
<i>r. by Felmingham to Norwich 13½ m.; l. to Cromer 8.</i>			
* NORTH WALSHAM	2 45½		
<i>r. to Norwich by Scallow Common 14½ m.; l. to</i>			

LYNN to YARMOUTH, by SWAFFHAM, EAST DEREHAM, and NORWICH, (N. M.)

* To SWAFFHAM,		 <i>On the road from Norwich to</i>
<i>Norfolk, p. 404</i> - - - - -	— 14½	<i>Yarmouth, the name of the Parish is cut on the Mile-stones.</i>
Toll Gate - - - - -	2 16½	
Necton - - - - -	2 18½	
Little Fransham - - - - -	2 20½	<i>Necton. Before, on r, Necton Hall, William Mason, Esq. Between Necton and Little Fransham, on l, Dunham Hall, Robert Denn, Esq.</i>
Wendling, Windmill - - - - -	2 22½	
Scarning - - - - -	2 24½	
* EAST DEREHAM	2 26½	<i>Scarning. Between Scarning and East Dereham, on l, Gressen Hall, John Hill, Esq.</i>
<i>l. to Litcham 8½ m.; to Fakenham 12½; to Holt 18; to Reepham 10½; r. to Walton 10.</i>		<i>Hockering. On l, Rev. H. Howman.</i>
Elsing Green - - - - -	2½ 29	<i>Honingham. On l, Honingham Hall, Lord Bayning.</i>
Hockering, entrance of	3 32	
Honingham - - - - -	3½ 35½	<i>Easton. Beyond, on l, Sir Lambert Blackwell, Bart.</i>
Easton - - - - -	1 36½	

CROSS ROADS.

[407]

Costessey Lodge - -	2	38½	Costessey Lodge. On l, Costessey Park,
Norwich Toll Gate - -	2	40½	Sir Wm. Jerningham, Bart.
l. to Litcham 22½ m.			Norwich Toll Gate. On l, across the
* NORWICH - - -	2	42½	Wensom river, at Hellesden, Helles-
* YARMOUTH, p. 344	22½	65½	den New Hall, Charles Berners, Esq.

LYNN to NORWICH, by LITCHAM, continued to YARMOUTH, (N. M.)

To Billingford, Norfolk,			Bylaugh Heath. Between Bylaugh Heath
p. 403 - - - -	—	26½	and Sparham, on l, Bawdeswell Hall,
Bylaugh Heath - - -	1	27½	Richard Lloyd, Esq.
Sparham - - - -	2	29½	Lenwade Bridge. On r, Weston House,
Lenwade Bridge - -	2½	31½	John Custance, Esq.
Cross the Wensom river.			Attlebridge. On r, Morton Hall, L.
Morton, White Horse -	1½	33½	Grice, Esq. About two miles beyond
Cross the Wensom river.			Attlebridge, on r. of the VIth Mile-
Attlebridge, Bull - -	½	33¾	stone, Taverham Hall, Miles Bran-
Drayton - - - -	3½	37½	thwaite, Esq.
Over Drayton Heath to			Drayton. Drayton Hall, Charles Wes-
* NORWICH - - -	4	41½	ton, Esq.
* YARMOUTH, p.			Norwich. Within a mile and a half of
344 - - - -	22½	64	Norwich, on r, Hellesden New Hall,
			Charles Berners, Esq; and a little far-
			ther, on l, — Suffield, Esq.

MAIDSTONE to GUILDFORD, by WESTERHAM, RYEGATE, and DORKING, (chiefly N. M.) with a Branch to SEVEN OAKS.

To Ditton, Kent - -	—	3½	Maidstone. About three miles beyond,
r. to Aylesford 2 m.			on r, the Friars, Countess Dowager of
Larkfield - - - -	¾	4½	Aylesford.
Road to West Malling -	1½	5½	Ditton. Before, on r, Preston Hall,
l. to West Malling ½ m.			Mrs. Milner, a white house in a hol-
Maidstone to			low. A little beyond Ditton, on l,
* WEST MALLING			Bradborn House, Sir John P. Twis-
6½ m.			den, Bart.
Before the Royal Oak, at the			Road to West Malling. On l, H. Foote,
r. o., l. to Tunbridge by			Esq., and the Rev. Mr. Brooks; on r,
Hadlow 10 m.			Leybourne Grange, Sir Henry Haw-
* Wrotham Heath,			ley, Bart.; and Addington Place, L.
Royal Oak - - -	2½	8½	Bartholomew, Esq.
r. by Wrotham to London			
26½ m.			
Borough Green - -	2½	10½	Igham. On r, Col. W. James.
Igham - - - -	1	11½	Seal. Beyond, on l, the Wilderness,
Seal Charte - - -	1½	13	Earl Camden; and on r, near the
Seal, middle of - -	1½	14½	turning to Seven Oaks, Great Ness, P.
Division of the Road -	1½	16½	Nouaille, Esq.
r. to Dartford 12 m.; l. to			

Seven Oaks $1\frac{1}{2}$. Maidstone to
 * **SEVEN OAKS** $17\frac{1}{2}$
 m.

River Head - - - - $1\frac{1}{2}$ $17\frac{1}{2}$
 l. to Seven Oaks $1\frac{1}{2}$ m.; r. to Bromley 12.

Sundrish, Cross - - - 2 $19\frac{1}{2}$
 Brasted, middle of - - - $\frac{3}{4}$ $20\frac{1}{4}$

* **WESTERHAM**,
 Market Place - - - $1\frac{1}{2}$ 22

r. to Bromley 12 m.; l. to East Grinstead by Eaton Bridge $11\frac{1}{2}$; a bad road.

Lympsfield, Surrey - 3 25

Between Lympsfield and Oxted, r. to Croydon 10 m.; l. to Eaton Bridge 5; thence to Lewes by Hartfield and Maresfield 25.

Oxted - - - - $1\frac{1}{2}$ $26\frac{1}{4}$
 $2\frac{1}{2}$ m. farther, r. to Croydon $9\frac{1}{2}$ m.; l. to

* Godstone Green,
 XIXth mile-stone - - - $2\frac{3}{4}$ 29

Forward to East Grinstead $9\frac{1}{2}$ m.; turn on r. to

Bletchingley - - - - $1\frac{3}{4}$ $30\frac{1}{4}$

Nutfield - - - - 1 $31\frac{3}{4}$

* **RYEGATE** - - - - 4 $35\frac{1}{4}$

r. to Ewell 9 m.; and to London by Sutton and Mitcham 21; l. to Bright-helmstone by Crawley and Cuckfield 33.

Buckland - - - - $2\frac{1}{2}$ 38

East Betchworth - - - $\frac{1}{2}$ $38\frac{1}{2}$

Cross the river Mole.

Seven Oaks. Knowle, Duchess of Devonshire River Head. A little beyond, on l, Montreal, Lord Amherst; and on r, Chipsted, — Polhill, Esq.

Sundrish. On r, Chevening Place, Earl Stanhope; Ovenden, Lady Stanhope; Coombank, Lord Fr. Campbell, and F. Wilson, Esq.

Brasted. Another seat of Lord Frederick Campbell, and a new house, Mrs. Torton. Beyond, on l, Hill Park, J. H. Barrow, Esq.

Westerham. Beyond, on l, Squerries, John Ward, Esq.

Lympsfield. On r, near the road, Robt. Gale, Esq. At Lympsfield, the Bower, Mrs. E. Biscoe, C. S. Strong, Esq., and Rev. L. H. Masters. On r. of Lympsfield, near the village, Hookwood Place, James Trecothick, Esq.; and about a mile to the r, at Titsey, Titsey Place, Wm. Leves. Gower, Esq.

Oxted. On l, Oxted Cottage, —; and about a quarter of a mile to the l. of the road, Stone Hall, Col. Clayton. About three quarters of a mile beyond Oxted, on r. of Tandridge r. o., Barrow Green, Mrs. Faulkner.

Godstone. Before, a little beyond Tandridge r. o., on r, Rooksnest, Sir H. Suachey, Bart. a white house; and a little beyond, on v. of XXVIIIth Milestone, Flower, Hon. G. H. Neville; on l, at Godstone, the Parsonage, Rev. Mr. De Coetlogon. As you proceed towards Godstone Green and Bletchingley, see on r, on a Hill, the Summer House in Maiden Park, the property of Sir Wm. Clayton, Bart., now in the occupation of John Hatsell, Esq.

Godstone Green. On l, Garston, — Wright, Esq.

Bletchingley. Beyond, on r, a white house, late Mrs. Burrow; and farther to the r, Rev. Mr. Kendrick.

Nutfield. On l, a new house, Capt. Bugden, and the famous Fuller's Earth Pits. Beyond, at a distance, on r, see Gatton Park, Col. Wood.

Ryegate. Francis Maseres, Esq., Curator Baron of the Court of Exchequer; — Birkhead, Esq.; and the Priory, — Mowbray, Esq.

Buckland. On l, T. Beaumont, Esq. East Betchworth. On r, — Petty, Esq.; on l, late Hqn. W. H. Bouverie. Beyond

* DORKING - - -	3½	42
r. to Epsom 8½ m.; l. to Horsham 12½.		
Westcott Street - - -	1½	43½
Abinger Hammer - - -	3½	47
Gomshall - - -	47¾	48½
Shire - - -	48½	
Albury Downs, Newland Corner - - -	2	50½
* GUILDFORD - - -	3¼	53¾

Rookery, Richard Fuller, Esq.; and a mile farther, on l, Lonesome Lodge, — Haynes, Esq. Just beyond, on l, Wootton Place, Sir Frederick Evelyn, Bart. About two miles from the road, on l, Parkhurst; and farther to the l, Tanhurst; and on Leith Hill, Leith Hill Tower, and Leith Hill Place, all belonging to Wm. Philip Perrin, Esq.

Abinger Hammer. Before, on r, — Skardon, Esq.

Gomshall. On l, Tower Hill.

Shire. Before, on r, Netley Place, E. S. Lomax, Esq. At Shire, William Bray, Esq. Beyond, on l, Albury Park, Samuel Thornton, Esq.; and Weston House, Rev. Mr. Man Godschild; farther, Col. Clive.

Albury Downs. From Newland Corner a delightful and extensive prospect.

Guildford. About two miles and a half before, on l, on a Hill, Martha's Chapel; at the foot of the Hill, is an old seat, now a Farm House.

East Betchworth, at West Betchworth, Betchworth Castle, Henry Peters, Esq.

Dorking. Before, on l, Shrub Hill, Lord Leslie; on l, Deepden, Sir Chas. Burrell, Bart.; and Chart Park, Sir Ch. Talbot. Beyond Dorking, on r, on the Hill, Denbys, Jos. Denison, Esq.

Bury Hill. On l, Lord Viscount Grimston, now in the occupation of — Barclay, Esq.

Westcott Street. Beyond, on l, the

MAIDSTONE to MARGATE, by CANTERBURY.

To Pennenden Heath,				
T. G. Kent - - -	—	1¼	Danaway - - - -	1½ 8¼
r. to Ashford 19½ m.; l. to Rochester 8.			Key Street - - - -	1½ 9¼
Deptling - - - -	1½	2¾	* r. to CANTERBURY,	
Stoctonbury Valley - - -	4	6¾	as p. 2 and 3 - - -	17½ 27¼
l. to Stoctonbury ¼ m.; r. to Pett ¼ m.			* MARGATE, as p. 4	
			and 5 - - - -	16 43¼

MANCHESTER to BIRMINGHAM, by WILMSLOW, CONGLETON, NEWCASTLE UNDER LINE, STONE, STAFFORD, WOLVERHAMPTON, and WALSALL, (N. M.)

From Manchester Market House to				
* CONGLETON ,				
Church, Cheshire,				
p. 167 - - - -	—	25	Congleton. See page 162.	
* STONE , Market				
Place, Staffordshire,				
p. 162 and 161 - -	21¼	46¼	Stone is noted for the Potteries in its neighbourhood. In the garden belonging to the Parsonage House, are the Ruins of the Walls of an ancient Nunnery.	
* WOLVERHAMPTON ,				
Market Place,				
p. 334 and 335 - -	23¼	69¾	Wolverhampton. See page 171.	

Cross the Birmingham canal.			<i>l. to Coventry 30½ m.; r. to</i>		
Willenhall, Chapel -	3½	73½	<i>Shrewsbury 33½.</i>		
2½ m. farther, r. to Wednes-			Great Wyrley - - -	1½	65½
bury 2 m.			Bloxwich - - - -	2½	68½
Cross the Essington canal.			Cross the canal.		
<i>l. to Stafford 17 m.</i>			* WALSALL - - -	2	70½
* WALSALL, Church	3½	76½	<i>l. to Wednesbury 3 m. Man-</i>		
* BIRMINGHAM,			<i>chester to</i>		
Welch Cross, War-			WEDNESBURY 73½		
wickshire, p. 124 -	8¾	85½	<i>m.</i>		
OR,			* BIRMINGHAM,		
* To STONE, Market			Warwickshire, as p.		
Place, p. 409 - -	—	46½	124 - - - -	8¾	79½
* STAFFORD, Church,					
p. 335 - - - -	7¼	53½	Weeping Cross. Two miles beyond, on		
Weeping Cross - -	2	55½	<i>l.</i> , at Brocton, Sir G. Chetwode, Bart.		
<i>l. to Rugeley 7½ m.</i>			Huntingdon. Within a mile and a half,		
Over Cannock Chase to			on r, Feddesley Park, Sir Edward Lit-		
Huntingdon - - -	5¾	61½	tleton, Bart.		
Cannock - - - -	2¼	63½	Great Wyrley. Beyond, on <i>l.</i> , at Little		
<i>r. to Wolverhampton.</i>			Wyrley, Wyrley Grove, P. Hussey,		
Church Bridge - - -	1	64½	Esq.		

MANCHESTER to BIRMINGHAM, by WILMSLOW, CONGLE-
TON, BURSLEM, THE POTTERIES, STONE STAFFORD, and
WALSALL, (N. M.)

* To CONGLETON,			Morton Hall. — Done, Esq.		
Church, Cheshire,					
p. 167 - - - -	—	25	Lawton. On r, Lawton Hall, John		
Astbury, Church - -	1½	26½	Lawton, Esq.		
Morton Hall - - -	1½	28	Tunstall. Before, half a mile beyond		
Lawton, Red Bull Inn	3	31	the Pottery, on <i>l.</i> , — Adams, Esq.		
<i>r. to Middlewich 11½ m.;</i>					
<i>to Knutsford by Holmes</i>			Burslem is noted for its Pottery. For		
<i>Chapel 17½; forward to</i>			centuries past a species of earthen		
<i>Newcastle under Line 6½.</i>			ware, for preserving butter, was made		
Kidcrew Colliery, Staf-			here, before a single vessel was mould-		
fordshire - - - -	1	32	ed in the neighbourhood.		
Near Tunstall, <i>l. to Mac-</i>					
<i>clesfield.</i>			Vale Pleasant. Between Vale Pleasant		
Tunstall, T. G. - - -	2¾	34¾	and Stoke Pottery, on r. of the Canal,		
* BURSLEM, Church	1	35¾	Etruria, the celebrated Pottery and		
<i>r. to Newcastle 2 m.</i>			House of Josiah Wedgewood, Esq.		
Hot Lane - - - -	½	36½	Beyond Vale Pleasant, on r, E. Chat-		
<i>l. to Leek 10½ m.</i>			ley, Esq.		
Cobridge Pottery - -	½	36¾			
Cobridge, T. G. - - -	¼	37			
½ m. farther, r. to Newcastle					
1½ m.					
Vale Pleasant - - -	¾	37¾			

CROSS ROADS.

[411]

Cross the Caldon and Grand Trunk canals.			* <i>STONE, Market Place</i>	2½	48½
Stoke, <i>The Pottery</i> -	1½	39	* <i>BIRMINGHAM,</i>		
Lodge, T. G. - - -	1	40	<i>Warwicksh. p. 409</i>		
r. to Newcastle 1½ m.			and 410 - - - -	39½	87½
Handford, <i>Vith mile-</i>			OR,		
<i>stone</i> - - - -	1	41	To Cobridge, T. G.		
Trentham, <i>Inn</i> - - -	¾	41¾	<i>Staffordshire, p. 410</i>	—	37
l. to Cheadle 10½ m.			<i>HANDLEY, Market</i>		
Titton, <i>Mill</i> - - -	1¾	43½	<i>Place</i> - - - -	¾	37¾
Darlaston - - - -	2	45½	Stoke, <i>The Pottery</i> -	1¾	39½
r. to Chester by Woore and			Lodge, T. G. - - -	1	40½
Namptwich 50 m.			* <i>BIRMINGHAM,</i>		
Cross the river Trent and			<i>Warwickshire, as in</i>		
the Grand Trunk canal to			<i>the adjoining column</i>	46½	86¾
* <i>STONE, Market Place</i>	1½	47			
* <i>BIRMINGHAM,</i>					
<i>Warwicksh. p. 409</i>			Stoke. Through Stoke, on r, the Pottery		
and 410 - - - -	39½	86½	of Messrs. Minton and Co.		
Or, by Cannock, p. 410, 33 m.			Trentham Inn. On r, Trentham Hall,		
OR,			Marquis of Stafford.		
To Stoke Pottery, <i>Staf-</i>			Titton. On l, at Barlaston, Barlaston		
<i>fordsire, above</i> - -	—	39	Hall, Thomas Mills, Esq.		
<i>LANE DELPH, Mar-</i>			Darlaston. About two miles on r, at		
<i>ket Place</i> - - - -	2½	41½	Swinerton, Swinerton Hall, —		
l. to Uttoxeter 15 m.					
Rough Common - -	2¾	44	Stoke. Between Stoke and Lane Delph,		
l. to Cheadle; r. to Trent-			on r, Lady Wheeldon.		
ham.			Lane Delph. Beyond, on r, John Tur-		
Hobber, T. G. - - -	1¾	45¾	ner, Esq.		

MARGATE to WEYMOUTH, (along the Coast) by RAMSGATE, D. AL, DOVER, HYTHE, RYE, WINCHELSEA, HASTINGS, BOURNE, BRIGHTHELMSTONE, ARUNDEL, CHICHESTER, FAREHAM, SOUTHAMPTON, LYMINGTON, CHRISTCHURCH, POOLE, and WAREHAM, (N. M. to Southampton.)

To North Down, <i>Kent</i>	—	1½	<i>Kingsgate.</i> A singular seat upon the Sea
Kingsgate - - - -	1½	2¾	Coast, built by the late Lord Holland.
Broadstairs - - - -	2	4¾	Between Kingsgate and Broad Stairs,
* <i>RAMSGATE</i> - - - -	2	6¾	Stone House, Sir H. Harper, Bart.
r. to Margate 4½ m.			
St. Lawrence, <i>end of</i> -	¾	7½	<i>Broadstairs.</i> Pearmont, Thomas For-
Nether Court - - -	¾	7¾	syth, Esq. Between Broadstairs and
¾ m. farther, r. to Canter-			Ramsgate, East Cliff Lodge, Lord
bury by Mount Pleasant			Keith.
15½ m.			<i>Cliff's End.</i> Between Cliff's End and
Cliff's End - - - -	1½	9	Ebbfleet, on r, Sevenscore, Mrs.
Halfway House - -	1½	10½	Wadsworth.

<i>r. to Ebbsfleet</i> $\frac{1}{2}$ m.					
Salterns - - - -	$\frac{3}{4}$	11	<i>Ebbsfleet</i> is a place of great antiquity,		
* SANDWICH - - -	$1\frac{1}{4}$	$12\frac{1}{4}$	famous for the landing of the Saxons		
<i>r. to Canterbury</i> $12\frac{1}{2}$ m.;			under Hengist.		
forward to Deal $6\frac{1}{2}$; l. to					
Down Bridge - - -	1	$13\frac{1}{2}$	<i>Sandwich.</i> Near, are the Ruins of the		
Halfway House - -	2	$15\frac{1}{4}$	Roman Castle of Rutupia, or Rich-		
* LOWER DEAL,			borough, and a few small Houses, the		
entrance - - - -	$1\frac{1}{2}$	$17\frac{1}{2}$	only remains of the ancient town of		
The Barracks - - -	$1\frac{1}{2}$	$18\frac{1}{4}$	<i>Stonar</i> , the <i>Lapis Tituli</i> of the Ro-		
Walmer - - - -	$\frac{3}{4}$	$19\frac{1}{2}$	mans. On <i>r.</i> of Sandwich, Sta-		
Ringswoud - - -	$1\frac{1}{2}$	21	tenborough House, Edward George,		
* DOVER - - - -	$5\frac{1}{2}$	$26\frac{1}{4}$	Esq.		
<i>r. to Canterbury</i> $15\frac{1}{2}$ m.					
Signal House and T. G.	$5\frac{1}{2}$	$32\frac{1}{4}$	<i>Deal.</i> Near, on l, Sandown Castle. Be-		
* FOLKESTONE, P.O.	$1\frac{1}{2}$	$33\frac{1}{4}$	yond Deal, Deal Castle, John Norris,		
<i>r. to Canterbury</i> 17 m.; to			Esq. Between Deal and Walmer, on		
Elham 7 $\frac{1}{2}$.			l, Walmer Castle, Lord Hawkes-		
Sandgate Castle - -	$1\frac{1}{2}$	35	bury.		
* HYTHE, Church -	$2\frac{1}{4}$	$37\frac{1}{4}$	<i>Walmer.</i> George de Aeth, Esq., and		
<i>r. to Ashford</i> $12\frac{1}{2}$ m.			Admiral Harvey.		
Dymchurch, opposite			<i>Dover.</i> The Castle.		
the Church - - -	5	$42\frac{1}{4}$	<i>Folkestone.</i> A mile and a quarter be-		
* NEW ROMNEY,			yond, Sandgate Castle.		
M. H. - - - -	4	$46\frac{1}{4}$	<i>Hythe.</i> Between Hythe and Dymchurch,		
* RYE, Strand Gate,			on a Hill, on <i>r.</i> , at a distance, see		
Sussex, p. 326 - -	$12\frac{1}{2}$	$50\frac{1}{4}$	Lymc Church and Castle.		
<i>r. to Brighthelmston</i> by					
Battle and Lewes $47\frac{1}{2}$ m.			<i>Rye.</i> At the entrance, Mountsfield, T.		
See p. 326.			P. Lamb, Esq.		
* WINCHELSEA,					
Strand Gate - - -	2	$61\frac{1}{4}$	<i>Winchelsea.</i> On l, the Friars, —		
<i>r. to Udimore</i> 3 m.; l. thro'			Lloyd, Esq.; and the Abbey Church,		
the town to	$\frac{1}{2}$	$61\frac{1}{2}$	with Monuments of the Knights Tem-		
Direction Post - - -	$1\frac{1}{2}$	$63\frac{1}{4}$	plars.		
Forward to Pett 3 m.; <i>r.</i> to	2	$65\frac{1}{4}$	<i>Guestling.</i> On l, Broomham, Sir Wm.		
Icklesham, Church -			Ashburnham, Bart.; and a mile and		
Guestling Thorn - -			a half farther, on <i>r.</i> , a Gothic Cottage,		
A little farther, <i>r.</i> to Wes-			G. Shorter, Esq.		
field 3 m.; forward to					
Guestling, Church -	1	$66\frac{1}{4}$	<i>Battle Road.</i> Before, on l, Fairlight		
$\frac{1}{2}$ m. farther, l. to Pett $1\frac{1}{2}$			Down, 599 feet perpendicular above		
m.			the level of the sea.		
White Hart - - - -	$\frac{3}{4}$	67	<i>Hastings.</i> Ruins of the Castle.		
Battle Road - - - -	$1\frac{1}{2}$	$68\frac{1}{2}$			
<i>r. to Battle</i> $5\frac{1}{2}$ m.					
l. to Hastings, T. G. -	$\frac{1}{2}$	69			
* HASTINGS, Swan					
Inn - - - -	1	70			
Priory Bridge - - -	$\frac{1}{2}$	$70\frac{1}{2}$			

CROSS ROADS.

[418]

Bo Peep - - - - -	2	72½	<i>Bulwerhithe.</i> Here William the Con-
Bulwerhithe - - - - -	1½	73½	queror landed.
Direction Post - - - - -	1	74½	<i>Pevensea.</i> Ruins of the Castle.
r. to Sidley Green ¼ m.; to			<i>South Bourne.</i> Compton Place, Lord
Ninfield 4½; l. to			George Cavendish. Bourne, or East
Bexhill - - - - -	¾	75½	Bourne, is a noted Bathing-place, and
r. to Sidley Green ¼ m.; to			conjecture has placed here the Roman
Ninfield 4½; forward to			city of Anderida.
Bexhill Barracks - - - - -	¼	75¾	
Bexhill Common,			<i>South Downs.</i> On the summit of the
Wheat Sheaf - - - - -	1½	77½	South Downs, beyond South Bourne,
l. to Shuice Haven,			a fine view of the Bay of Pevensea,
Star Inn - - - - -	2½	80	Pevensea Level, and the Sussex Hills
Pevensea Sluice, Bridge	2½	82½	to the north; the east terminates by
Just before Pevensea Sluice,			Fairlight Down; and about a mile
r. to Watling Hill 2½ m.;			and a half on l, the Promontory of
to Boreham Street 4½; to			Beachy Head, with the abrupt Cliffs
Battle 16.			called the Charles's, 564 feet perpen-
Pevensea Castle - - - - -	¼	83	dicular above the level of the sea at
Westham, Church - - - - -	¼	83½	low water mark.
Direction Post - - - - -	1½	84½	<i>Direction Post.</i> One mile forward, the
r. to Hailsham 4½ m.; to			Distances are all wrong, as this ad-
Horsebridge 6.			measurement will shew.
l. to Langley, T. G. - - - - -	1	85½	<i>Friston.</i> On r, Friston Place, late Sir
Crumble Bridge - - - - -	¼	86½	Geo. Shuckburgh Evelyn, Bart.
* Bourne, Sea Houses - - - - -	1½	87½	<i>West Dean.</i> West Dean Place, J. H.
* South Bourne, New Inn	¾	88½	Durand, Esq.; and two miles farther,
r. to East Bourne ¼ m.; l. to			on r, Sutton Place, C. Harrison, Esq.
Summit of South Downs	1½	90	<i>Seaford</i> is only a small Fishing Town,
Direction Post (distances			though it possesses the privileges of a
wrong) - - - - -	1	91	Cinque Port, and sends two Members
Smith's Shop—East			to Parliament. It has, of late years,
Dean - - - - -	1½	92½	become a Bathing-place.
Friston, Church - - - - -	½	92¾	<i>Newhaven</i> is seated at the mouth of the
r. to Jevington 2½ m.; l. to			Ouse, and is chiefly inhabited by ma-
West Dean - - - - -	2	94½	ritime people.
Exet Bridge, over the			<i>Rottingdean</i> has of late been frequented
Cuckmare river - - - - -	½	95½	by much genteel company; for whose
Division of the Road,			accommodation lodging houses have
Sutton House - - - - -	1½	96½	been built, bathing machines provided,
r. to Alfriston 3 m.; l. to			&c. It is chiefly filled by families who
* Seaford, New Inn - - - - -	¾	97½	prefer retirement, to the gaiety and
Just entering Seaford, r. to			
Blatchington ¼ m.; to			
Bishopstone 1½.			
Blatchington Barracks - - - - -	½	98	
* Newhaven, Bridge			
over the Ouse river - - - - -	2½	100½	
r. to Lewes 7 m.; forward to			
Rottingdean - - - - -	5	105½	

* **BRIGHTHELM-
STONE** - - -

The Church - - -

Cosham, *Hants*, p. 298,
297, and 296 - -

r. to Petersfield $13\frac{1}{2}$ m.; and
to Bath by Salisbury 78
(see p. 296, 295, and
294); l. to Portsmouth
 $4\frac{1}{2}$; forward to

Wymmering - - -

Paulsgrove - - -

Porchester - - -

* **FAREHAM** - - -

l. to Gosport $5\frac{1}{2}$ m.; r. to
Bishop's Waltham $7\frac{1}{2}$.

Blackbrook - - -

Over Cattisfield Common to

Cattisfield - - -

Cross the Brook to

Titchfield House - -

l. to Titchfield $\frac{1}{2}$ m.

Over Titchfield Common to

Bursledon Bridge - -

Within a mile of Northam

Bridge, r. to Botley 4 m.

Over Bursledon and Netley

Common to

Northam Bridge - -

Cross the Itchen river to

* **SOUTHAMPTON** -

Forward to Mill Brook 2

m.; thence to Redbridge

$1\frac{1}{2}$; thence to Totton $\frac{1}{2}$ m.;

thence to Lymington (as

p. 47) 14 m.: in all $17\frac{1}{2}$

m.

Or, cross Southampton river

to

* **LYMINGTON**, as

p. 47 - - -

Efford Mill - - -

Cross the Avon water.

Downton, *Royal Oak* -

Milton Green - - -

Chuton Bridge - - -

Sommerford Bridge -

* **CHRISTCHURCH** -

r. to Ringwood 9 m.

Iford Bridge - - -

Cross the Stour river.

4 $109\frac{3}{4}$

$\frac{1}{2}$ $110\frac{1}{4}$

$43\frac{1}{2}$ $153\frac{3}{4}$

$\frac{1}{2}$ $154\frac{1}{2}$

1 $155\frac{1}{4}$

1 $156\frac{1}{4}$

$2\frac{1}{2}$ $158\frac{3}{4}$

$\frac{3}{4}$ $159\frac{1}{2}$

$1\frac{1}{4}$ $160\frac{3}{4}$

$\frac{1}{2}$ $161\frac{1}{4}$

$3\frac{1}{2}$ $164\frac{3}{4}$

$4\frac{3}{4}$ $169\frac{1}{2}$

1 $170\frac{1}{2}$

13 $183\frac{1}{2}$

$2\frac{1}{4}$ $185\frac{1}{4}$

$2\frac{1}{2}$ $188\frac{1}{2}$

$2\frac{1}{2}$ 191

1 192

$2\frac{1}{2}$ $194\frac{1}{2}$

$1\frac{1}{4}$ $196\frac{1}{4}$

$1\frac{1}{4}$ 198

bustle of Brighton. Beyond Rotting-
dean, on r, Ovingdean, N. Kemp, Esq.

Brighthelmstone. For the Seats between
Brighthelmstone and Cosham, see p.
297 and 296.

Porchester. The Castle, a very ancient
structure; now used as a Prison.

Fareham. Near, on l, Cam's Hall.
John Delmé, Esq.; leaving Fareham
on r, Sir William Bennet, Knt. A
mile and a half on r. of Fareham,
Roch Court, late Sir J. W. S. Gar-
diner, Bart. A mile beyond Fareham,
on r, Blackbrook, G. Purvis, Esq.; on
l, Cattisfield.

Titchfield. Titchfield House, late Col.
Hammond.

Bursledon Bridge. Near, on l, Sir Tho-
mas Williams, Bart.; and a little far-
ther, the Hon. Capt. Yorke.

Southampton. For the Seats in the
neighbourhood of Southampton, see
p. 38 and 46.

Efford Mill. Beyond, Yeovilton, R. W.
Lacy, Esq.

Downton. Before, on r, at Ley Green,
E. Hick, Esq.

Chuton Bridge. On l, — Nokes, Esq.
Between Chuton Bridge and Som-
merford Bridge, on l, High Cliff, late
the Earl of Bute, advertised in 1795
to be sold for the materials, now —
Penlease, Esq.; on r, Belvedere, Sir
Francis Ford, Bart., occupied by —
Hunt, Esq.; and Hinton House, Sir
G. Tapps, Bart. About a mile far-
ther, Sir — Stamp.

Christchurch. The Priory, John Bran-
der, Esq.

Iford Bridge. On l, Stourfield, late
Countess of Strathmore; on r, Juniper
House, B. Bullock, Esq.

CROSS ROADS.

[415]

r. to Red Hill, Smith's Shop, Dorsetshire, 3½ m.; thence to Kingston 2½; thence to Poole (as p. 49) 6 m.: in all 13½ m.			Lychett Minster - -	5¼	213¾
Or, l. over Poole Heath to Bourne House - - -	3½	201½	Before Wareham, r. to Bere Regis 6 m.		
Parkson, Dorsetshire -	5	206½	* WAREHAM - - -	4¾	218½
* POOLE - - - -	2	208½	* WEYMOUTH, as		
2 m. beyond Poole, forward to Wimborn Minster 4½ m.; l. to			p. 51 - - - -	18	236½
			Poole. Near, on l, Boscomb Cottage, P. Norris, Esq.		
			Lychett Minster. Near, on r, John Jefferies, Esq.		

MATLOCK to BUXTON.

To Wardlow, T. G. Derbyshire, p. 202 -	—	14½	OR, Cross the Derwent river to Winsley, Derbyshire -	—	3½
r. to Stoney Middleton 3½ m.			WINSTER - - -	1½	5
* Buxton, The Crescent, p. 356 and 357 - -	9¼	23½	Pike Hall, a Public House - - - -	3	8
			* Newhaven Inn - -	1¾	9¾
OR,			Here you join the London road; see p. 204.		
To Ashford, Derbyshire, p. 202 - -	—	10½	* Buxton, Crescent, p. 204 - - - -	11½	21¼
l. to Sheldon - - -	1½	12			
Flagg - - - -	2¾	14¾	Wardlow. Near, at Little Longstone, a Mill for sawing and polishing Marble; and on l, Monsal Dale.		
Chelmerton - - -	1½	16¼	Pike Hall. Near, a Druidical Circle of Stones, and a Barrow.		
Division of the Road -	1½	17¾			
l. to Ashborn 18 m.					
* Buxton, The Crescent	2½	20¼			

NAMPTWICH to BUXTON, by LAWTON and CONGLETON.

Along the Newcastle Road, Cheshire - -	—	2½	Crewe Park. Crewe Hall, Lord Crewe.		
l. to Crewe Park - -	3¾	6½	Oakhanger Mere. Oakhanger Hall, John Ready, Esq.		
Butterton Lane - -	1	7½			
Oakhanger Mere - -	1	8½	Alsagan Heath. One mile on r, Barthomley Hall, Rev. Edward Hinchcliffe.		
Alsagan Heath - -	1	9½			
Lawton Gate - - -	1½	10¾	Lawton. On r, Lawton Hall, John Lawton, Esq.; on l, Rhode Hall, Edward Wilbraham Bootle, Esq. At Lawton, the Grand Trunk Canal, Great Coal Works, Salt Works, &c.		
l. to Sandbach 5½ m.; and to Knutsford by Holmes Chapel 16½ (see p. 164); r. to Talk on the Hill 2; thence to Newcastle; see p. 162.					
Forward, cross the Grand Trunk canal to					
Lawton, Red Bull Inn -	1	11¾			

*CONGLETON, p. 162	6	17½	Boseley - - - - -	2	22½
l. to Knutsford 14½ m.; to Manchester 25; r. to Leek 9½.			l. to Macclesfield 5½ m.; r. to Leek 7½.		
Bug Lawton - - -	2½	20½	Moss House - - -	8½	30½
Cross the Dane river, and turn on the r. to			l. to Macclesfield 8 m.		
			* Buxton, Derbyshire -	3	33½

NAMPTWICH to OSWESTRY, by WHITCHURCH and ELLESMERE.

To Shrew Bridge, Cheshire - - -	—	1	Mactertins Bridge - -	3	24
Cross the Wever river.			Cross the Ellesmere canal.		
¾ m. farther, l. to Drayton 11½ m.			Whittington - - -	2½	26½
Newhall - - -	4	5	l. to Shrewsbury 16½ m.; r. to Llangollen 12½.		
Within 1½ m. of Whitchurch, l. to Newcastle-under-Line 20½ m.			* OSWESTRY - -	2½	29
* WHITCHURCH, Shropshire - - -	5	10	☞ Or, you may go from Ellesmere to the Iron Mill 5 m.; thence to Oswestry 3.		
r. to Chester 20 m.; l. to Newport 21; to Wem 8½. 2½ m. from Whitchurch, forward to Bangor 11½; thence to Wrexham 4½. See p. 172.			Newhall. A mile beyond, on r, Con-bermere Abbey, Sir Robert Salusbury Cotton, Bart.		
l. to Fenns Hall, Flintshire - - -	3½	13½	Bettisfield. To the r. of the road, Bettisfield Park, Sir Thomas Hanmer, Bart; and farther to the r, Hanmer Hall, Mrs. Hanmer Watson. Between Hanmer Park and Hanmer Hall, Gredington, Lord Kenyon.		
Bettisfield - - -	2½	16	Ellesmere. Near, on r, Oakley Park, Mrs. Vaughan. On l. of Ellesmere, Birch Hall, Mrs. Mainwaring. At Ellesmere, Earl of Bridgewater. About a mile beyond Ellesmere, on r, Hardwick, John Kynaston Powell, Esq. M. P. for the county of Salop.		
Welch Hampton, Shropshire - - -	2½	18½	Oswestry has a Castle, Wall, and Ditch; it took its name from Oswald King of the Northumbrians, who was killed here in the battle with Penda, the Pagan King of the Mercians.		
l. to Wem 8½ m. Near Ellesmere, l. to Shrewsbury 16½ m.					
* ELLESMERE - -	2½	21			
l. to Wrexham 12½ m.; to Corwen, 25, &c. (see p. 133); thence to Bala, to Dolgelly, &c. (see p. 281 and 280.					

NAMPTWICH to STOCKPORT, by SANDBACH and WILMSLOW, with a Branch to MANCHESTER.

To Wistaston, Cheshire - - -	—	2½	Wistaston. Charles Salmon, Esq.; and on r, Wistaston Hall, P. Walthall, Esq.		
Crewe Green - - -	3½	5½	Crewe Green. Crewe Hall, Lord Crewe.		
Haslington - - -	1	6½	Haslington. On r, Oakhanger Hall, John Ready, Esq.		
Winterley Pool - -	1	7½	Wheelock. The Rev. Weston Bayley; the Grand Trunk Canal, Wharf, Warehouses, and Salt Works.		
Wheelock - - -	1½	9			
Cross the Grand Trunk canal.					

CROSS ROADS.

[417]

* SANDBACH - -	1½	10½	r. to Congleton 10½ m.; l. to		
☞ Here you come into the Great Road to Warrington, &c. See p. 163.			* WILMSLOW, Church	2	26½
r. to Lawton 6½ m.; l. to Middlewich 5.			Cross Balin and Handforth brooks.		
Brereton Green - -	2½	13	Uibart, T. G. - - -	1½	28
☞ Here you cross the road from Lawton to Knutsford, &c. See p. 164.			Cheadle, Church - -	3	31
r. to Lawton 8½ m.; l. to Knutsford 9.			Through Cheadle, forward to Manchester 7½ m. See p. 167. Namptwich to		
Davenport Hall - -	2½	15½	* MANCHESTER		
Swettenham - -	3¼	16	38½ m.		
Old Withington - -	3¼	19½	r. to * STOCKPORT -	3	34
Chelford - - -	2	21½			
☞ Here you cross the road from Chesterfield to Liverpool. See p. 357.			<i>Sandbach.</i> On l, Abbeyfield, Col. Ford.		
r. to Macclesfield 6½ m.; l. to Knutsford 5½.			<i>Davenport Hall.</i> Eusebius Horton, Esq.		
Wastford - - -	1½	23	<i>Swettenham.</i> On r, Swettenham Hall, Thomas Willis, Esq.; on l, Kermincham Hall, late John Mainwaring, Esq.; and farther to the l, Twemlow Hall, Egerton Leigh, Esq.		
Street-Lane Ends - -	1½	24½	<i>Old Withington.</i> Withington Hall, John Glegg, Esq.		

NAMPTWICH to WOLVERHAMPTON, by DRAYTON and NEWPORT.

To Shrew Bridge,			Cross the Strine river.		
Cheshire - - -	-	1	* NEWPORT - - -	1¾	24¾
Cross the Wever river.			* WOLVERHAMPTON, Staffordshire,		
¼ m. farther, r. to Whitchurch 8½ m.			p. 334 - - -	18¾	43½
Hankelow - - -	4½	5½			
Little Heath - - -	5½	6	<i>Hankelow.</i> Hankelow Hall, — Wetenhall, Esq.		
Audlem - - -	6	6¾	<i>Adderley.</i> On r, Adderley Hall, Sir Corbett Corbett, Bart. Beyond Adderley, on r, Shavington Hall, Lord Visc. Kilmory; Styche, Wm. Clive, Esq.; and Oakley Park, Sir J. Chetwode, Bart.		
r. to Whitchurch 9 m.; l. to Newcastle-under-Line 13½.			<i>Chetwynd.</i> On r, Chetwynd Park, Thomas Burrows, Esq.		
Adderley, Shropshire -	2	8¾	<i>Woodcote.</i> On r, Woodcote Hall, John Coates, Esq.		
* DRAYTON - - -	4	12¾	<i>Newport.</i> Near, on r, Longford Hall, Ralph Leeke, Esq.; on l, Aqualate Hall, Sir T. Fletcher, Bart.		
l. to Eccleshal 12½ m.; r. to Shrewsbury 19.					
Over Tycley Heath to					
Hinstock - - -	6	18¾			
Near Hinstock, r. to Whitchurch 15 m.					
Stanford Bridge - -	2	20¾			
Cross Cherrington brook.					
Chetwynd - - -	2½	23			
Beyond Chetwynd, r. to Shrewsbury 17 m.; l. to Eccleshal 9.					

H h h

NEWCASTLE-UPON-TYNE to BLYTH.

To Longbenton, <i>Nor-</i>		
<i>thumberland</i> - - -	—	3
The Square - - -	2	5
Earsdon - - -	3	8
Hartley - - -	3	11
Cross Seaton Bourn, and, if		
the tide be out, you may		
go along the sands to		
Blyth - - -	4	15

Hartley, otherwise called Hartley Pans,

has a good Harbour, and is noted for its Glass Manufacture, Salt Works, &c. Beyond, on l, Seaton Delaval, Lord Delaval.

Blyth is seated at the mouth of the Blyth river, and sends great quantities of Coals to London, &c. The principal part of this village and the neighbourhood are the property of Sir Matthew White Ridley, Bart., whose seat is Blagden, about seven miles W. of Blyth, in the road from Newcastle to Morpeth. See p. 224.

NEWCASTLE-UPON-TYNE to CARLISLE,
the Military Road.

From the West Gate to		
Denton Bourn, <i>Nor-</i>		
<i>thumberland</i> - - -	—	3
West Denton - - -	$\frac{1}{2}$	$3\frac{1}{2}$
l. to Carlisle, the old road,		
52 $\frac{1}{2}$ m.		
Chapel Hill - - -	$\frac{1}{2}$	4
Heddon on the Wall - -	3	7
Harlow Hill - - -	$3\frac{1}{2}$	$10\frac{1}{2}$
Wall Houses - - -	$2\frac{1}{2}$	13
l. to Hexham $7\frac{1}{2}$ m.		
Halton - - -	2	15
Red House - - -	1	16
Wheat Sheaf Inn - -	$\frac{1}{2}$	$16\frac{1}{2}$
r. to Jedburgh 42 $\frac{1}{2}$ m.; l. to		
Witten le Wear by Cor-		
bridge 29 $\frac{1}{2}$. See p. 231.		
Portgate - - -	$\frac{1}{2}$	17
Hillhead - - -	3	20
* Cholerford Bridge -	1	21
l. to Hexham 4 m.; r. to		
Rothbury 26; thence to		
Alwicks 12. See p. 391.		
Cross the North Tyne river.		
Walwick - - -	1	22
Carabrough - - -	$2\frac{1}{4}$	$24\frac{1}{4}$
Caraw - - -	1	$25\frac{1}{4}$
Kennel - - -	$3\frac{1}{2}$	29
High Shields - - -	$2\frac{1}{2}$	$31\frac{1}{2}$
Whin Shields - - -	$\frac{1}{2}$	32
Division of the Road -	5	37
l. to Hexham $16\frac{1}{2}$ m.		
* Glenwhelt - - -	1	38
Cross Poltroes brook.		

Tammon Inn, <i>Cumberl.</i>	$2\frac{1}{2}$	$40\frac{1}{2}$
Clowsgill - - -	$\frac{1}{2}$	41 $\frac{1}{2}$
Naworth Castle, on right	$3\frac{1}{2}$	$44\frac{1}{2}$
* BRAMPTON - - -	$2\frac{1}{2}$	$46\frac{1}{2}$
Near Rout Holm, cross the		
Eden river.		
Rout Holm - - -	$2\frac{1}{2}$	$49\frac{1}{2}$
High Cross - - -	$2\frac{1}{2}$	$51\frac{1}{2}$
Crosby - - -	$\frac{1}{2}$	52
Stanwix - - -	$3\frac{1}{2}$	$55\frac{1}{2}$
Cross the Eden river.		
* CARLISLE - - -	$\frac{1}{2}$	56

Newcastle. Near two miles from Newcastle, on r, Fenham Hall, Wm. Oul, Esq.

Denton Bourn. Beyond, on r, Denton Hall, George Montagu, Esq.

Heddon on the Wall. On l, on the banks of the Tyne, Close House, Col. Bewick; and about a mile farther, Wylam, C. Blackett, Esq. A mile and a half beyond Heddon on the Wall, on l, Routhester, — Archdeacon, Esq.

Wall Houses. On l, Camp Hill.

Walwick. On r, — Dixon, Esq.; and farther to the r, Swinburn Castle, R. Riddell, Esq.; Nunwick, Jas. Allgood, Esq.; and Chipchase, — Reed, Esq.

Kennel. Between Kennel and High Shields, on r, Greenly Lough.

Tammon Inn. Three miles north-east, Gisland Spaw, similar to Harrowgate.

Naworth Castle. Earl of Carlisle. Naworth Castle contains many Roman antiquities, which have been dug up along the Roman Wall.


NEWCASTLE-UPON-TYNE to CARLISLE, by HEXHAM.

To Heddon on the Wall, Northumberland. p. 418	—	7	r. to Newcastle, the Military Road, 37 m.		
4 little farther, r. to Car- lisle, the Military Road, 49 m.; l. to			* Glenwhelt - - -	1	38
Horsley - - - - -	3	10	* CARLISLE, Cumb. p. 418 - - - -	18	56
Shaw House - - - -	3	13	OR,		
Corbridge - - - -	3½	16½	To Wall Houses, Nor- thumberland, p. 418	—	13
r. to Newcastle by Heddon on the Wall 17 m.			Aydon - - - - -	2½	15½
Cross the Tyne river.			* Corbridge - - - -	1½	17
½ m. farther, l. to Gateshead 18½ m.			r. to Jedburgh 45½ m.; l. to Witten le Wear 26½.		
Devilstone, or Dilston -	1½	18	See p. 231.		
Cross Devil water.			* CARLISLE, as in the adjoining column and above - - - - -	39½	56½
* HEXHAM - - - -	2½	20½			
r. to Boltingham 15½ m.; to Rothbury 30 (p. 391). 2½ m. beyond Hexham, l. to Scotland ½ m.; thence to Alstone 17. See p. 391. Newcastle to			Horsley. On l, Wylam, C. Blackett, Esq.; and near it, Close House, Col. Bewick.		
ALDSTONE 40½ m.			Corbridge. Near, on l, Bywell, Wm. Fenwick, Esq.		
Halfot - - - - -	3½	23½	Devilstone. The Ruins of the Earl of Derwentwater's Seat, forfeited in the rebellion, 1745.		
Aydon - - - - -	1½	25½	Hexham. The Abbey, Col. Thomas Richard Beaumont. A mile from Hexham, on r, Beaufront, John Er- rington, Esq.		
Cross the South Tyne river.			Crowhall. On l, across the Tyne, Rid- ley Hall, — Lowe, Esq.		
Crowhall - - - - -	3½	28½	Milkridge. On l, across the Tyne, Uthank Hall, W. Tweddle, Esq.		
Barden Mills - - - -	1	29½			
Henshaw - - - - -	1½	31			
Milcliffe, or Milkridge	1	32			
HALTWHISTLE - - -	3	35			
r. to Aldstone 12½ m. See p. 212 and 211.					
Division of the Road -	2	37			

NEWCASTLE-UPON-TYNE to HEXHAM, by GATESHEAD,
and the SOUTH SIDE of the TYNE.

Cross the Tyne to			Gateshead. Beyond, on r, Redheugh House, Adam Askew, Esq.; Dunstan Hall, John Carr, Esq.		
GATESHEAD, Dar- ham - - - - -	—	½	Swalwell is noted for its extensive Iron- works.		
Forward to Durham 14 m.; r. to			On l. of the 5th Mile-stone, Axwell Park, Sir Thomas Clavering, Bart.		
Swalwell - - - - -	4	4½	Bladon. On r, John Silvertop, Esq.		
Cross the Derwent river.			Ryton. The Rev. Archdeacon Thorpe.		
Bladon - - - - -	1½	6			
Ryton (on the right, ½ m.) - - - - -	2½	8½			
Crawcrook - - - - -	1	9½			

Bradley (on the right, $\frac{1}{4}$ m.) - - - - -	1	10 $\frac{1}{2}$
Prudhoe, Northumber- land - - - - -	1 $\frac{1}{2}$	12 $\frac{1}{4}$
Riding - - - - -	4 $\frac{1}{2}$	17
Corbridge Road - - -	2 $\frac{1}{4}$	19 $\frac{1}{4}$
r. to Corbridge $\frac{1}{2}$ m.		
Devilstone, or Dilston -	$\frac{3}{4}$	2
Cross Devil water to * HEXHAM - - - -	2 $\frac{1}{2}$	22 $\frac{1}{2}$

 The foregoing distances are not given to Ryton and Bradley, but opposite to them; these places lying about a quarter of a mile to the right of the road.


Bradley. On r, Bradley, Miss Simpson. Prudhoe. The Castle; a beautiful Ruin belonging to the Duke of Northumberland.

Devilstone. Here are the Ruins of the Earl of Derwentwater's Seat, forfeited in the rebellion of 1745.

Hexham. The Abbey, Col. Thomas Richard Beaumont.

NEWCASTLE-UPON-TYNE to WOLSINGHAM.

To GATESHEAD ,		
Durham - - - - -	—	1 $\frac{1}{2}$
Norwood - - - - -	2	2 $\frac{1}{2}$
Tinkler Row - - - - -	2 $\frac{1}{4}$	4 $\frac{1}{4}$
Beamish Row - - - - -	1 $\frac{3}{4}$	6 $\frac{1}{2}$
Shield Row - - - - -	1 $\frac{1}{2}$	8
Maiden Law - - - - -	4	12
Lanchester - - - - -	2	14
2 $\frac{1}{4}$ m. farther, cross the new road to Jedburgh.		
Satley - - - - -	4	18
Houslip Bridge - - -	3 $\frac{1}{4}$	21 $\frac{1}{4}$
Cross Houslip Beck.		
* WOLSINGHAM - - -	1 $\frac{3}{4}$	23

 The annexed road may be continued through Wear Dale to Aldstone. See p. 221.

Norwood. Between Norwood and Tinkler Row, on l, Ravensworth Castle, Sir Thomas Liddell, Bart.

Maiden Law. On r. of the 13th Milestone, Greencroft, Sir Thomas Clavering, Bart.

NEW MALTON to GREAT DRIFFIELD.

To North Grimston, Yorkshire - - - - -	—	4
Dugglesby - - - - -	2 $\frac{1}{2}$	6 $\frac{1}{2}$
* Sledmere, Kings- r. to York 24 m.; l. to Bridlington 17.	5	11 $\frac{1}{2}$
Garton - - - - -	5	16 $\frac{1}{2}$
Little Driffield - - -	2	18 $\frac{1}{2}$
* GREAT DRIFFIELD	1	19 $\frac{1}{2}$

Sledmere. Sir Mark Masterman Sykes, Bart. The house is a very elegant structure, and the plantations are extensive. The library is one of the finest in the kingdom.

NORTHALLERTON to KENDAL, by RICHMOND, ASKRIGG, and SEDBERGH; or, by BEDALE, ASKRIGG, and SEDBERGH, with a Branch to MIDDLEHAM.

Cross the Wiske river to Yafforth, Yorkshire - -	—	1 $\frac{3}{4}$
Great Langton - - - -	4 $\frac{1}{4}$	6

Great Langton. On l, Langton Lodge, Mrs. Cholmeley. Between Great Langton and Kipling, on l, at Kirkby Fleetham, Mrs. Lawrence.

CROSS ROADS.

[421]

Kipling - - - - -	1	7	Ainderby, Yorkshire - - - - -	—	3
Bolton - - - - -	2½	9½	Morton - - - - -	½	3½
Scorton - - - - -	½	10	Cross the river Swale.		
r. to Enter Common 7 m.; thence to Stockton 13; l. to			Leeming Road, T. G. - - - - -	2½	5½
Citadella - - - - -	1½	11½	r. to Catterick Bridge 7 m.; l. to Boroughbridge 16.		
l. to Boroughbridge 23½ m.; r. to Greta Bridge 14; to Pierce Bridge 10; l. to			Ascough, or Aiskew - - - - -	1½	7
Brompton upon Swale - - - - -	½	12	* BEDALE - - - - -	½	7½
* RICHMOND - - - - -	2½	14½	Burrell - - - - -	2	9½
r. to Pierce Bridge by the Three Tuns 11 m.; to Stainthorpe by Gilling 14; to Bernard Castle 13; to Brough 29½; to Kirkby Stephen 33.			Roakwith - - - - -	2	11½
Cross the river Swale.			Thornton Steward - - - - -	2½	13½
Redmire, as p. 375 - - - - -	11	25½	Ulshaw Bridge - - - - -	2½	16½
* SEDBERGH, p. 217	27	52	l. to Middleham 1½ m. Northallerton to		
Lincoln's Inn Bridge - - - - -	2½	54½	MIDDLEHAM 17½ m.		
Cross the river Loynce, or Lune, and enter West- moreland.			Spennythorne - - - - -	1½	18
* KENDAL, West- moreland - - - - -	8½	63½	* SEDBERGH, p. 217	33½	51½
OR,			* KENDAL, West- moreland, as in the adjoining column - - - - -	10½	62½
From Northallerton, cross the Wiske river to			Kipling. On l, Kipling Hall, R. Crowe, Esq.		
			Bedale. Henry Pierse, Esq.		
			Middleham. The Castle.		
			For the rest of the Seats see page 216 and 217.		

NORTHALLERTON to LANCASTER.

* To RICHMOND, Yorkshire, above - - - - -	—	14½	Wensley - - - - -	1	21
* LANCASTER, Lan- cashire, p. 375 & 376	56½	70½	to Richmond 9 m.		
OR,			Redmire - - - - -	3½	24½
To Spennythorne, York- shire, above - - - - -	—	18	* LANCASTER, Lan- cashire, p. 375 & 376	45½	69½
Harnby - - - - -	1	19	Spennythorne. For the Seats between Spennythorne and Redmire, see p. 217.		
Leyburn - - - - -	1	20			

NORTHALLERTON to PENRITH.

* To RICHMOND, Yorkshire, above - - - - -	—	14½	Richmond. About two miles beyond, on r, Aske Hall, Lord Dundas; and far- ther to the r, near Gilling, Sedbury House, Sir Rob. D'Arcy Hildyard, Bt.		
Kirby Kill - - - - -	4½	18½	Kirby Kill. Near, on r, at Hartford, Hartford Hall, Sheldon Cradock, Esq.		
Gales - - - - -	1½	20			
Dalton - - - - -	1	21			

Newsham - - - -	1½	22½	r. to The Three Tuns		
Smallways - - - -	1	23½	Inn - - - -	3½	15
* <i>PENRITH, Cumber-</i>			* <i>PENRITH, Cumber-</i>		
<i>land, p. 184 - - -</i>	43	66½	<i>land, p. 184 - - -</i>	50½	65½
OR,					
To Citadella, Yorkshire,			Newsham. On l, Barningham Park, —		
p. 421 - - - -	—	11½	Milbanke, Esq.		

NORWICH to WATTON, continued to BRANDON, (N. M.)

To Earlham, Norfolk -	—	2	Earlham. On l, Earlham Hall, Bacon		
Cross the Yare river.			Frank, Esq.		
Colney - - - -	¾	2½	Colney. Beyond, on r, J. Postle, Esq.		
Barford Bridge - - -	4½	7	Three miles beyond Colney, on l,		
Kimberley Green - - -	4	11	Melton Hall, Sir John Lombe, Bart.		
Hackford, T. G. - - -	1	12	Kimberley. Near, on l, Kimberley Hall,		
HINGHAM - - - -	2½	14½	Lord Wodehouse.		
l. to Attleborough 5½ m.; r.			Hackford, T. G. On r, H. Alpe, Esq.		
to East Dereham 8½.			and T. G. Payne, Esq.		
Scoulton Common, T. G.	1½	15½	Hingham. Rev. Philip Wodehouse. On		
Upgate - - - -	2½	18	l. of Hingham, Philip Heath, Esq.		
Carbrook Common, en-			Upgate. One mile on r, Carbrook Hall,		
trance of - - - -	1	19	J. Barker, Esq.		
* WATTON - - - -	2½	21½	Scoulton Common, T. G. On r, Wood-		
r. to East Dereham 10 m.;			rising Hall, J. Weyland, Esq.		
to Swaffham 9½; l. to			Watton. A mile and a half on l, Merton		
Thetford 12.			Hall, Lord Walsingham.		
* BRANDON, Suffolk,					
p. 261 - - - -	12½	33½			

NOTTINGHAM to MANCHESTER, by ALFRETON, MATLOCK, BAKEWELL, and CHAPEL IN LE FRITH; OR, by MATLOCK and BUXTON.

To Bobbers Mill, Not-	—	1½	Nottingham is a populous and handsome		
tinghamshire - - -			Town, distinguished by its spacious		
Cross the Leen river.			Market Place, and noted for its excel-		
Cinder Hill - - - -	2	3½	lent Ale; its vaults, or cellars, are cut		
Nuthall - - - -	1½	4½	out of the solid rocks. Here is the		
l. to Eastwood 4½ m.			principal Stocking Manufacture in the		
Watnall - - - -	1½	6	kingdom, and also a manufacture of		
Greasley, Church on left	1	7	coarse Earthen Ware. It has three		
Moor Green - - - -	½	7½	Parish Churches, and several Meeting		
2 m. farther, r. to Mansfield			Houses for Dissenters. See p. 192.		
8½ m.; l. to Derby 13½.			Bobbers Mill. Beyond, on l, Apsley, R.		
3½ m. beyond Moor Green,			Willoughby, Esq.		
r. to Mansfield 7½.			Nuthall. On l, Sir Chas. Sedley, Bart.		
Selstone - - - -	4½	12½	Watnall. On l, — Rolleston, Esq.		
Pye Bridge - - - -	1	13½			

CROSS ROADS.

[423]

Cross the Earwash river, and enter Derbyshire.			* Matlock - - - -	5½	25
Somercotes, Derbyshire	¾	14	* MANCHESTER,		
ALFRETON - - -	2	16	Lancashire, p. 202		
r. to Chesterfield 11 m.; l.			and 203 - - - -	43½	68½
to Derby 14½.			OR,		
* The Peacock Inn -	2	18	* To Matlock, Derby-		
l. to Derby 14 m.; forward			shire, above - - -	—	25
to Wingfield 1; thence to			* Buxton, p. 415 - -	21½	46½
Critch 2; thence to Wig-			* MANCHESTER,		
well 3; thence to Wirk-			Lancashire, p. 204 -	22½	69
sworth 1½; thence to Man-					
chester 47½, as p. 202 and					
203: in all 73 m. Or,					
r. to					
Division of the Road -	½	18½	Matlock. Two miles off, down the		
r. to Chesterfield 9½ m.			Derwent river, on the opposite bank,		
l. to Wessington - -	1½	19½	Matlock Bath. See p. 202.		

OAKHAM to MARKET DEEPING, by STAMFORD.

To Whitwell, Rutland-			* MARKET DEEP-		
shire - - - -	—	4½	ING, p. 318 - -	8½	20½
Empingham - - -	2	6½			
Over Empingham Heath to			Oakham. Between Oakham and Whit-		
* STAMFORD, Lin-			well, on l, Burleigh on the Hill, Earl		
colnshire - - -	5½	11½	of Winchelsea.		
r. to Uppingham 12 m.; to			Empingham. On r, Normanton Park,		
Alconbury Hill 21½; l. to			Sir Gilbert Heathcote, Bart.		
Grantham 21; to Bourn					
10.					

OAKHAM to NEWARK.


To Burleigh on the Hill,			Ram Jam House - -	3	9½
Rutlandshire - -	—	2½	r. to Stamford 8 m.; l. to		
Cotsmore - - -	1½	4	* Witham Common,		
* Greetham - - -	2½	6½	Black Bull, Lincoln-		
Thistleton - - -	1½	8½	shire - - - -	3½	12½
South Witham, Lin-			* NEWARK, Notting-		
colnshire - - -	1½	9½	hamshire, p. 180 and		
* Witham Common,			181 - - - -	24	36½
Black Bull - - -	1½	11			
* NEWARK, Notting-			Burleigh on the Hill. On r, Earl of		
hamshire, p. 180 and			Winchelsea.		
181 - - - -	24	35	Cotsmore. On l, Earl of Lonsdale.		
OR,			Greetham. On r, Exton Park, Col. G.		
* To Greetham, Rut-			Noel Edwards.		
landshire, above - -	—	6½	Thistleton. Geo. Fludyer, Esq.		

OUNDLLE to ROCKINGHAM, (N. M.)

From the Talbot Inn, Oundle, to			Laund's House - - -	2 $\frac{1}{4}$	12 $\frac{1}{2}$
Benefield, Road from			<i>l. to Kettering 6$\frac{1}{2}$ m.; r. to</i>		
Dean, Northamptonshire - - - - -	—	3 $\frac{1}{2}$	ROCKINGHAM, Lord		
Overthorpe, end of -	1 $\frac{1}{4}$	4 $\frac{1}{4}$	Sondes' Arms - - -	2 $\frac{1}{4}$	14 $\frac{1}{2}$
WELDON, Market			Overthorpe. Between Overthorpe and		
Place - - - - -	3 $\frac{1}{4}$	8	Weldon, on r, Dean, Earl of Cardi-		
Corby, Church - - -	2	10	gan; and beyond it, Harringworth		
			Park, —.		

OXFORD to CHICHESTER, by WALLINGFORD, BASINGSTOKE
ALTON, and PETERSFIELD, with a Branch to READING,
and thence to CHICHESTER.

To Littlemore, Oxfordshire - - - - -	—	2 $\frac{1}{2}$	Nuneham Courtenay. On r, Earl Har-
Sandford - - - - -	$\frac{1}{4}$	3 $\frac{1}{4}$	court; on l, at Baldon, Baldon House,
Nuneham Courtenay -	2	5 $\frac{1}{4}$	Sir Christ. Willoughby, Bart.
Within a mile of Dorchester, r. to Abingdon 5 $\frac{1}{2}$.			Shillingford. Shillingford Castle, W.
Dorchester - - - - -	3 $\frac{1}{2}$	8 $\frac{1}{2}$	Mills, Esq.
Cross the Thame river.			Wallingford. Wallingford Castle, —
Shillingford - - - - -	1 $\frac{3}{4}$	10 $\frac{1}{2}$	Hodgson, Esq. Wallingford is seated
<i>l. to Aylesbury 22$\frac{1}{2}$ m.; forward to Henley 12$\frac{1}{2}$.</i>			on the Thames, over which there is a
Cross the river Thames, and enter Berkshire at			handsome Stone Bridge; it is a place
Shillingford Bridge -	$\frac{1}{2}$	11	of great antiquity. See p. 95.
* WALLINGFORD,			Bassildon. Beyond, on r, Bassildon
Berks - - - - -	2	13	Park, Sir Mark Masterman Sykes,
<i>l. to Henley 11 m.; r. to Wantage 14.</i>			Bart.
Moulsoford - - - - -	3 $\frac{1}{2}$	16 $\frac{3}{4}$	Pangbourn. Between Pangbourn and
Streatley - - - - -	2 $\frac{1}{4}$	19	Tidmarsh, on r, Becc Court, Rev. Dr.
<i>r. to East Isley 6 m.</i>			Breedon; on l, near Purley, Purley
Bassildon - - - - -	1 $\frac{1}{2}$	20 $\frac{1}{2}$	Hall, Rev. Dr. Wilder.
* Pangbourn - - - - -	1 $\frac{1}{2}$	22	Reading. On r, Coley Park, William
<i>Forward to Purley 1 m.; thence to Reading 5; thence to Alton by Odiham 24, see p. 284; or, by Basingstoke 28$\frac{1}{2}$, see p. 285; and from Alton to Chichester 28$\frac{1}{2}$, see p. 425. Oxford to</i>			Chamberlayne, Esq. Reading was
* READING 28 m.			built by Henry I. See p. 55.
Tidmarsh - - - - -	1 $\frac{1}{4}$	23 $\frac{1}{4}$	Englefield. On r, Englefield House,
Englefield - - - - -	1 $\frac{1}{2}$	25	Richard Benyon, Esq.; on l, at a dis-
Puntifield - - - - -	1 $\frac{1}{2}$	26 $\frac{1}{2}$	tance, Honey End, J. Blagrave, Esq;
			and Prospect Hill, — Liebrook,
			Esq.

 At Bostock Lane End you enter the Mail Coach road from London to Bath; see p. 81; l. to Reading 6 m.; r. to			OR,		
Halfway House - - -	2 $\frac{3}{4}$	29 $\frac{1}{4}$	* To PETERSFIELD, Hampshire, as in the adjoining column -	-	65 $\frac{1}{4}$
r. to Newbury 8 $\frac{1}{2}$ m.			* HAVANT, p. 22 -	11 $\frac{1}{2}$	76 $\frac{1}{4}$
l. cross the Kennet river to			* CHICHESTER, p.		
* Aldermaston - - -	1 $\frac{3}{4}$	31	296 - - - - -	9	85 $\frac{3}{4}$
r. to Kingsclere 8 m.; a mile farther, r. to Basingstoke by Baghurst 8; l. to			Aldermaston. Beyond, on l, Aldermaston House and Park, Edward Long, Esq., formerly the family seat of the Forresters.		
Tadley, Hampshire - -	2 $\frac{1}{4}$	33 $\frac{1}{2}$	East Sherborne. On l, the Vine, formerly belonging to the family of Sandys, who were styled Lord Sandys of the Vine; now William Chute, Esq.		
Pamber - - - - -	1 $\frac{1}{2}$	35	Basingstoke. Beyond, Hackwood Park, Lord Bolton.		
East Sherborne - - -	2	37	Herriard. G. P. Jervoise, Esq.		
Within a mile of Basingstoke, r. to Aldermaston by Baghurst 8 m.			Alton. Two miles before, on r, Phoenix Lodge, Adm. Halstead.		
* BASINGSTOKE - - -	3	40	Chawton. On l, Chawton Park, H. Middleton, Esq.		
r. to Whitchurch 11 $\frac{1}{2}$ m.; to Winchester 17 $\frac{1}{2}$; to Stockbridge 21; l. to Reading 16; to Staines 28 $\frac{1}{2}$.			Farringdon. Between Farringdon and East Tisted, on r, Pelham Place, Wm. Dumaresq, Esq.		
Through Hackwood Park to			East Tisted. On r, Rotherfield Park, — Scott, Esq. Between East Tisted and Week Green, on r, Basing Park, — Norris, Esq.		
Winslade - - - - -	4	44	Petersfield. Beyond, on r, Maple Durham, Lord Stawell.		
Herriard - - - - -	1 $\frac{1}{2}$	45 $\frac{1}{2}$	Harting Hills. On r, Up Park, Sir H. Featherstonhaugh, Bart.		
Lasham - - - - -	2 $\frac{3}{4}$	48 $\frac{1}{4}$	Crowshall Farm. On l, Binderton House, Hon. John Peachey; and farther to the l, at West Dean, Cannon House, Lord Selsey.		
* ALTON - - - - -	4	52 $\frac{1}{4}$	Mid Lavant. On r, at West Stoke, late Lord George Lennox; and on l, Goodwood, Duke of Richmond.		
l. to Odiham 9 m.; thence to Reading 15; to Farnham 9 $\frac{1}{2}$.					
Chawton - - - - -	1 $\frac{1}{4}$	53 $\frac{1}{2}$			
r. to Winchester 16 $\frac{1}{2}$ m.					
Farringdon - - - - -	1 $\frac{3}{4}$	55 $\frac{1}{4}$			
East Tisted - - - - -	1 $\frac{1}{4}$	57			
1 $\frac{1}{2}$ m. farther, forward to Bishop's Waltham 11 $\frac{1}{2}$ m.					
r. over Prior's Dean Common to					
Week Green - - - - -	5 $\frac{1}{4}$	62 $\frac{1}{4}$			
* PETERSFIELD - - -	3	65 $\frac{1}{4}$			
l. to Godalming 20 $\frac{1}{2}$ m.; r. to Gosport 18 $\frac{1}{2}$.					
Stainbridge - - - - -	1 $\frac{1}{2}$	66 $\frac{1}{4}$			
Cross a stream, and enter Sussex.					
Harting Hills, Sussex -	3 $\frac{1}{2}$	70 $\frac{1}{4}$			
Crowshall Farm - - -	6	76 $\frac{1}{4}$			
Mid Lavant - - - - -	1 $\frac{1}{4}$	78			
* CHICHESTER - - - -	2 $\frac{1}{4}$	80 $\frac{1}{4}$			

**OXFORD to DERBY, by BANBURY, COVENTRY, NUNEATON,
ATHERSTONE, and BURTON-UPON-TRENT; OR, by
ATHERSTONE and ASHBY-DE-LA-ZOUCH.**

To Kidlington Green,					<i>Oxford Canal.</i> Beyond, on <i>l</i> , at Wood-
<i>Oxfordshire</i> - - -	—	4½			stock, Blenheim Park, Duke of Marl-
The Oxford Canal - -	1½	6			borough.
London Road - - -	1½	7½			<i>London Road.</i> About a mile after you
<i>r. to Islip 5 m.; thence to</i>					cross the London Road, on <i>r</i> , Tackley
<i>London by High Wycombe</i>					Park, Sir J. W. S. Gardiner; and
<i>55½; l. to Chipping Norton</i>					farther to the <i>r</i> , Bletchington Park,
<i>12.</i>					Arth. Annesley, Esq.; and Kirtling-
Hopcroft's Holt - -	4½	12			ton Park, Sir Hen. Dashwood,
<i>r. to Bicester 7½ m.; l. to</i>					Bart.
<i>Chipping Norton 10½.</i>					<i>Hopcroft's Holt.</i> On <i>r</i> , Sir Clement
DEDDINGTON - -	4	16			Cottrel Dormer, Bart.; and a little
<i>r. to Buckingham 14½ m.; l.</i>					farther, on <i>r</i> , at Middleton Aston,
<i>to Chipping Norton 11.</i>					Francis Page, Esq.; beyond which,
Adderbury - - -	3	19			on <i>r</i> , at North Aston, is a seat of
<i>r. to Buckingham 14½ m.</i>					Oldfield Bowles, Esq.; on <i>l</i> , three
Weeping Cross - - -	1½	20½			miles from the road, Great Tew, Geo.
* BANBURY - - -	2	22½			Frederick Stratton, Esq.
<i>r. to Buckingham by Brack-</i>					<i>Adderbury.</i> Mrs. Wilkinson.
<i>ley 15½; Daventry 16½;</i>					<i>Banbury.</i> Beyond, about two miles on
<i>l. to Chipping Norton 12;</i>					<i>l</i> , Wroxton Abbey, Earl of Guild-
<i>to Stratford on Avon 19½;</i>					ford.
<i>to Warwick by Kington</i>					<i>Mollington.</i> About a mile beyond, on
<i>23½; by Gaydon Inn 19.</i>					<i>l</i> , Farmborough, Wm. Holbech, Esq.
Little Bourton - - -	2½	25			<i>Ladbroke.</i> Within a mile and a half of
Mollington - - -	2	27			Ladbroke, on <i>l</i> , Watergall House,
The Oxford Canal,					Charles Palmer, Esq.
<i>Warwickshire</i> - - -	3½	30½			<i>Southam.</i> On <i>l</i> , Stoney Thorpe, Fran-
About ¼ m. farther, cross					cis Fauquier, Esq.
the canal a second time.					<i>Marton.</i> On <i>r</i> , at Lemington Hastings,
Ladbroke - - -	3½	33½			Sir Charles Wheeler, Bart.; and at
* SOUTHAM - - -	1½	35½			Birdingbury, Sir T. Biddulph, Bart.
<i>r. to Daventry 10½ m.; l. to</i>					Beyond Marton, on <i>l</i> , at Eathorpe,
<i>Warwick 9½.</i>					Rev. Dr. Vync.
Near Long Itchington, cross					<i>Finford Bridge.</i> On <i>l</i> , at Baginton, W.
the Napton canal.					D. Bromley, Esq.
Long Itchington - -	2½	37½			<i>Whitley Bridge.</i> On <i>l</i> , T. Wheeler,
Marton - - -	2	39½			Esq.
Cross the Lcane river.					
Princethorpe - - -	1½	41			
<i>Near Finford Bridge, r. to</i>					
<i>Daventry 15½ m.</i>					
Finford Bridge - - -	3½	44½			
Cross the Avon river.					
Willenhall - - -	1	45½			
Cross the Sow river.					
Whitley Bridge - - -	¾	46½			
* COVENTRY - - -	1½	47½			

CROSS ROADS.

[427]

* NUNEATON, p. 157	8 $\frac{3}{4}$	56 $\frac{1}{2}$	Shardlow, <i>Derbyshire</i> -	7 $\frac{1}{2}$	87 $\frac{1}{2}$
r. to Hinckley 5 m.			Elvaston - - - -	3 $\frac{1}{2}$	90 $\frac{1}{2}$
Manchester - - - -	3 $\frac{1}{2}$	60	* DERBY - - - -	3	93 $\frac{1}{2}$
r. to Hinckley 7 $\frac{1}{2}$ m.			OR,		
* ATHERSTONE -	1 $\frac{1}{4}$	61 $\frac{1}{4}$	* To ATHERSTONE,		
* BURTON UPON			<i>Warwickshire</i> , as in		
TRENT, <i>Staffordsh.</i>			the adjoining col. -	—	61 $\frac{1}{4}$
as p. 157 and 158 -	19 $\frac{1}{2}$	80 $\frac{3}{4}$	* ASHBY-DE-LA-		
* DERBY, <i>Derbyshire</i> ,			ZOUCH, <i>Leicester-</i>		
p. 304 - - - -	11 $\frac{1}{4}$	92 $\frac{1}{2}$	<i>shire</i> , p. 157 and 158	13 $\frac{1}{2}$	75
OR,			Pistern Hill, <i>Derbyshire</i>	2 $\frac{1}{2}$	77 $\frac{1}{2}$
* To COVENTRY,			Bridge over the Trent -	5	82 $\frac{1}{2}$
<i>Warwickshire</i> , p. 426	—	47 $\frac{3}{4}$	Cross the Trent river.		
* HINCKLEY, p. 301	13 $\frac{3}{4}$	61 $\frac{1}{2}$	Swarkston - - - -	$\frac{1}{2}$	88
* ASHBY-DE-LA-			* DERBY - - - -	5	88
ZOUCH, <i>Leicester-</i>					
<i>shire</i> , p. 156 and 157	16 $\frac{1}{4}$	77 $\frac{3}{4}$	This last road, from Ashby to		
* BURTON UPON			Derby, is not turnpike, and is im-		
TRENT, <i>Staffordsh.</i>			passable for carriages in winter.		
as p. 157 - - - -	9	86 $\frac{3}{4}$			
* DERBY, <i>Derbyshire</i> ,					
p. 304 - - - -	11 $\frac{1}{4}$	98 $\frac{1}{2}$			
OR,					
* To ATHERSTONE,					
<i>Warwickshire</i> , above	—	61 $\frac{1}{4}$			
* ASHBY-DE-LA-					
ZOUCH, <i>Leicester-</i>					
<i>shire</i> , p. 157 and 158	13 $\frac{3}{4}$	75			
Bredon - - - -	5 $\frac{1}{4}$	80 $\frac{1}{4}$			
Isley Walton - - -	1 $\frac{1}{4}$	82			
Castle Donington -	2 $\frac{1}{2}$	84 $\frac{1}{2}$			
1 $\frac{1}{2}$ m. farther, forward to					
Nottingham 8 $\frac{1}{2}$ m.; r. to					
Loughborough 9 $\frac{1}{4}$; l. to					
Cavendish Bridge - -	2	86 $\frac{1}{2}$			
Cross the river Trent, and					
enter <i>Derbyshire</i> .					

OXFORD to GOSPORT, by ABINGDON, NEWBURY, WHITCHURCH, and WINCHESTER, with Branches to SOUTHAMPTON and PORTSMOUTH; OR, by NEWBURY, ANDOVER, and WINCHESTER.

To Bagley Wood, <i>Berks</i>	—	3	
* ABINGDON - - -	3 $\frac{1}{2}$	6 $\frac{1}{2}$	Bagley Wood. Beyond, on l, near Rad-
l. to Henley on Thames			ley, Radley Hall, Admiral Bowyer.
20 $\frac{1}{2}$ m.; r. to Farringdon			
14 $\frac{1}{2}$.			

Cross the Berks and Wilts canal.			<i>Berkshire, as in the adjoining column</i>		27
Drayton - - - -	2 $\frac{1}{2}$	8 $\frac{1}{2}$	Wash Bridge - - -	2 $\frac{1}{2}$	29 $\frac{1}{2}$
Steventon Green - -	1 $\frac{3}{4}$	10 $\frac{1}{2}$	Cross the Enborn river, and enter Hampshire.		
r. to Wantage 6 m. Forward to			Highclere Inn, Hampshire - - - -	2 $\frac{1}{2}$	32
Division of the Road -	2	12 $\frac{1}{2}$	Three Legged Cross -	2	34
r. to Wantage 5 $\frac{1}{2}$ m.; l. to Harwell $\frac{1}{2}$ m.; thence to Watlington 8.			Hurstborne Tarrant -	4	38
Chilton - - - -	2	14 $\frac{1}{2}$	Knights Enham - -	3	41
Kates Gore - - - -	1 $\frac{1}{4}$	15 $\frac{1}{2}$	* ANDOVER - - -	2	43
* EAST ILSLEY - -	1 $\frac{1}{4}$	17 $\frac{1}{2}$	* WINCHESTER, p. 362 - - - -	13 $\frac{1}{2}$	56 $\frac{1}{2}$
Beedon - - - -	2 $\frac{1}{2}$	20	* BISHOP'S WAL-		
Chieveley - - - -	2 $\frac{1}{4}$	22 $\frac{1}{4}$	THAM, p. 362 - -	10 $\frac{1}{2}$	66 $\frac{1}{2}$
Donington - - - -	3 $\frac{1}{4}$	26	* Wickham - - -	4 $\frac{1}{2}$	71
* Speenham Land - -	$\frac{1}{4}$	26 $\frac{3}{4}$	* GOSPORT, p. 46 and 47 - - - -	9	80
☉ Here you cross the Bath road; r. to Hungerford 8 $\frac{1}{2}$ m.; l. to Reading 17.					
Cross the Kennet and Avon canal.					
* NEWBURY - - -	$\frac{1}{4}$	27	Beedon. On l, Langley Hall, M ^r . Bristow.		
r. to Andover 16 m.			Chieveley. On l, Priory Court, Capt. Mortimer.		
Newtown, Hampshire	2	29	Donington. On r, the Castle House, Col. Stead; and farther to the r, Chaucer's Grove, J. Webb, Esq; on l, Shaw Place, Sir Joseph Andrew, Bart.; and the Cottage, Mrs. Perrin. The remains of Donington, formerly the residence of the Poet Chaucer, form a striking object.		
Whitway - - - -	2 $\frac{1}{4}$	31 $\frac{3}{4}$	Newton. Before, on l, Sandlesford Priory, Matthew Montagu, Esq. At Newton, Admiral Darby.		
Litchfield - - - -	3 $\frac{3}{4}$	35 $\frac{1}{2}$	Whitway. On r, Highclere House, Earl of Caernarvon.		
* WHITCHURCH - -	4 $\frac{1}{2}$	40	Whitchurch. On r, Hurstborn Park, Earl of Portsmouth.		
r. to Andover 7 m.; l. to Basingstoke 11 $\frac{1}{2}$.			Bullington. Miss Sydney and Miss Hawker.		
Bullington - - - -	5	45	Sutton. On r, J. Wickham, Esq.		
* Sutton - - - -	1	46	Winchester. For the Seats between Winchester and Gosport, see the pages referred to in the road.		
r. to Stockbridge 7 $\frac{1}{2}$ m.; l. to Basingstoke 13 $\frac{1}{2}$.			Highclere. On l, Highclere House, Earl of Caernarvon.		
* WINCHESTER - -	7	53	Knights Enham. Enham Place, George Chamberlaine, Esq.		
r. to Southampton 12 m. See p. 38. Oxford to					
* SOUTHAMPTON					
65 m.					
* BISHOP'S WAL-					
THAM, p. 362 - -	10 $\frac{1}{4}$	63 $\frac{1}{4}$			
* Wickham - - - -	4 $\frac{1}{4}$	67 $\frac{1}{2}$			
r. to Portsmouth 11 $\frac{1}{2}$ m. See p. 362. Oxford to					
* PORTSMOUTH					
79 $\frac{1}{2}$ m.					
* l. to GOSPORT, p. 46 and 47 - - -	9	76 $\frac{1}{2}$			
OR,					
* To NEWBURY,					

OXFORD to LICHFIELD, by BANBURY and COVENTRY,

OR, by BIRMINGHAM.

* To COVENTRY, Warwicksh. p. 426 -	—	47½	* ATHERSTONE, p. 427 - - - - -	4½	61½
Radford - - - - -	1	48½	* TAMWORTH, Staf- fordsh. p. 151, 152 -	8	69½
Karesley Green - - -	1½	50	* LICHFIELD, p. 151	8	77½
Corley - - - - -	2½	52½	OR,		
Corley Ash - - - - -	¾	53	* To BIRMINGHAM, Warwickshire, p. 121		
Fillongley - - - - -	1½	54½	and 122 - - - - -	—	62½
Near Upper Whitacre, r. to Nuneaton 8½ m.			* LICHFIELD, p. 320	16½	78½
Upper Whitacre - - -	3½	57½	<p>From Coventry, through the Whit- acres to Tamworth, is a very bad road; the last of the above roads, though a little circuitous, is the best and most frequented.</p> <p>Fillongley. Beyond, on r, Brook Hall, — Biddulph, Esq.</p> <p>Upper Whitacre. — Sadler, Esq. On l. of Upper Whitacre, at Shustoke, in the road to Coleshill, E. Croxall, Esq.</p> <p>Lower Whitacre. A mile and a half on l, across the Tame river, Hams Hall, C. B. Adderley, Esq. A mile beyond Lower Whitacre, and about two miles to the l, near the Birming- ham Canal, Dunton Hall, Mrs. Fox.</p> <p>Kingsbury. About two miles beyond, on l, on the bank of the Tame river, Dortahill House, Edward Dickenson, Esq.</p>		
r. to Atherstone 5½ m.; l. to Coleshill 3½.					
Lower Whitacre - - -	2½	60			
Kingsbury - - - - -	2½	62½			
Division of the Road -	3½	65½			
r. to Wilnecote ¼ m.; thence to Atherstone 5½; l. to Fazeley ¾ m.; thence to Lichfield 7½ m, leaving Tamworth on r.					
Forward, cross the Coventry canal and the Anker river to					
* TAMWORTH, Staf- fordshire - - - - -	1¾	67½			
* LICHFIELD, p. 151	8	75½			
OR,					
* To COVENTRY, Warwicksh. p. 426 -	—	47½			
* LICHFIELD, Staf- fordsh. p. 160 and 161	27½	75			
OR,					
* To COVENTRY, Warwicksh. p. 426 -	—	47½			
* NUNEATON, p. 157	8½	56½			

OXFORD to PETERBOROUGH, by BRACKLEY, NORTHAMP-
TON, WELLINGBOROUGH, THRAPSTON, and OUNDLE.

To Kidlington Turn- pike, Oxfordshire -	—	3	<p>Oxford is a Bishop's See, and an Univer- sity; and has, beside the Cathedral and Colleges, thirteen Parish Churches, a noble Market Place, and a magnificent Bridge. It is seated at the conflux of the Isis and Charwell rivers, and, with the suburbs, is of a circular form three miles in extent. Oxford is governed</p>
Kidlington, r. o. - -	1½	4½	
Gosford Bridge - - -	½	5	
Cross the Charwell river. 1½ m. farther, r. to Wheat- ley Bridge by Islip 9½			

<i>m.;</i> <i>l. to Chipping Norton</i> 16½.		
Road to Weston - - -	3	8
<i>r. to Bicester</i> 5 <i>m.</i> ; <i>l. to</i>		
Weston on the Green,		
end of - - - - -	1	9
* Middleton Stoney - -	3	12
<i>l. to Hopcroft's Holt</i> 7½ <i>m.</i> ;		
thence to Deddington 11½;		
to Chipping Norton 18;		
<i>r. to Bicester</i> 3½.		
Ardley - - - - -	2½	14½
Division of the Road -	1½	15½
<i>r. to Bicester</i> 3½ <i>m.</i> ; <i>l. to</i>		
Aynhoe on the Hill 4;		
thence to Banbury 6½.		
The Barley Mow Inn,		
Northamptonshire -	3½	19
<i>r. to Buckingham</i> 7½ <i>m.</i> ; <i>l.</i>		
to Banbury 10; to Ded-		
dington 7.		
Near Brackley, <i>l. to Ban-</i>		
bury 8½ <i>m.</i>		
* BRACKLEY - - -	2	21
<i>r. to Buckingham</i> 7½ <i>m.</i>		
Syersham - - - - -	4	25
Over Whittlebury Forest to		
Silverston, or Silston -	3	28
* TOWCESTER - - -	4	32
<i>r. to Stoney Stratford</i> 7½		
<i>m.</i> ; <i>l. to Daventry</i> 12½.		
Cross the Tone river.		
Hulcote - - - - -	1	33
Near Blisworth, cross the		
Grand Junction canal.		
Blisworth - - - - -	3	36
Milton - - - - -	1½	37½
Near Northampton, cross the		
river Nen.		
* NORTHAMPTON	3½	41
<i>r. to Stoney Stratford</i> 14 <i>m.</i> ;		
to Newport Pagnell 16; <i>l.</i>		
to Daventry 12; to Lut-		
terworth by Welford 23;		
to Leicester by Welford		
30½; to Leicester by Mar-		
ket Harborough 32.		
Abington - - - - -	2	43
Weston Favel - - - -	½	43½
Great Billing - - - -	2	45½
Ecton - - - - -	1½	47
Wilby - - - - -	3	50

by a Mayor, dependent on the Chancellor and Vice Chancellor of the University. See p. 431.

Weston on the Green. On *l.*, Bletchington Park, A. Annesley, Esq.; and farther to the *l.*, Kirtlington Park, Sir Henry Dashwood, Bart.

Middleton Stoney. On *l.*, Middleton Park, Earl of Jersey.

Barley Mow Inn. Between the Division of the Road and the Barley Mow Inn, on *r.*, Tusmoor, W. Fermor, Esq. Between the Barley Mow Inn and Brackley, on *r.*, at Evenley, Evenley Hall, H. G. Browne, Esq.

Syersham. Near, on *r.*, Biddlesden, G. Morgan, Esq.

Silverston. On *r.*, near Whittlebury, Sholebrook Lodge, B. Ansby, Esq.

Towcester. Beyond, on *r.*, Easton Neston, Earl of Pomfret.

Northampton is seated on the river Nen, which is navigable by Thrapston, Peterborough, &c. to the Wash, near Lynn. The principal manufacture of Northampton is that of Boots and Shoes. It sends two Members to Parliament, is governed by a Mayor, and has a spacious Market Place, a good Free School, and a county Infirmary and Goal. In the meadows, below the town, a battle was fought in 1460, between Henry VI. and the Yorkists, in which Henry was defeated and made prisoner.

Abington. J. H. Thursby, Esq.

Weston Favel. In Weston Favel Church lie the remains of the celebrated Rev. Jas. Hervey, author of the *Meditations among the Tombs*, &c.

Great Billing. R. C. Elwes, Esq. About a mile to the *l.* of Great Billing, Overstone Park, John Kipling, Esq.

Ecton. Samuel Isted, Esq.

CROSS ROADS:

[431]

* WELLINGBO- ROUGH - - - -	2	52	Alwalton - - - -	$\frac{1}{2}$	79
<i>l. to Kettering 7 m.; r. to</i> <i>Olney 12; to Higham</i> <i>Ferrers 6.</i>			Overton Waterville -	$1\frac{1}{2}$	$80\frac{1}{2}$
Finedon, end of - -	3	55	Overton Longeville, or		
<i>r. to Higham Ferrers 4 m.;</i> <i>l. to Kettering $5\frac{1}{2}$.</i>			Long Orton - - -	1	$81\frac{1}{2}$
Division of the Road -	4	59	Woodstone - - - -	$1\frac{1}{2}$	83
<i>l. to Kettering by Cranford</i> <i>St. John's $5\frac{1}{2}$ m.</i>			<i>A little farther, r. to Nor-</i> <i>man's Cross $5\frac{1}{2}$ m.</i>		
Near Thrapston, cross the river Nen.			* PETERBOROUGH, Northamptonshire -	1	84
* THRAPSTON - -	4	63	<i>Finedon. Sir Wm. Dolben, Bart.</i>		
* OUNDE, p. 201 -	8	71	<i>For the seats between Thrapston and</i> <i>Oundle, see p. 201.</i>		
<i>Cross the river Nen.</i> <i>l. to Stamford $12\frac{1}{2}$ m.</i>			<i>Elten. On l, Elton Hall, Earl of Ca-</i> <i>rysfort.</i>		
Warrington - - -	3	74	<i>Chesterton. W. Waller, Esq., and Col.</i> <i>Belford.</i>		
Elton, Huntingdonshire	2	76	<i>Long Orton. Earl of Aboyne. Between</i> <i>Long Orton and Peterborough, see on</i> <i>l, across the river Nen, Thorp Hall,</i> <i>Thomas Orby Hunter, Esq.</i>		
<i>l. to Stamford $8\frac{1}{2}$ m.</i>					
Chesterton - - - -	$2\frac{1}{2}$	$78\frac{1}{2}$			
Kates Cabin - - -	$\frac{1}{4}$	$78\frac{3}{4}$			
<i>Cross the Great North Road</i> <i>r. to Norman's Cross $3\frac{1}{2}$ m.;</i> <i>l. to Stamford $9\frac{1}{2}$.</i>					

**OXFORD to SALISBURY, by WANTAGE and HUNGERFORD;
OR, by ABINGDON, EAST ILSLEY, NEWBURY, and ANDOVER.**

To Steventon Green, Berkshire, p. 428 -	—	$10\frac{1}{2}$	Oxford. (Continued from page 430.)
<i>Forward to East Ilsley 7 m.;</i> <i>r. to</i>			The university is said to have been founded by Alfred the Great. Here are twenty Colleges, and five Halls, several of which stand in the public streets, and give the city an air of magnificence. The Colleges are pro- vided with sufficient revenues for the maintenance of the respective Masters, Fellows, and Students. In the Halls, the Students live, either wholly, or in part at their own expense. The Col- leges are, University, Baliol, Merton, Exeter, Oriel, Queen's, New, Lincoln, All Souls, Magdalen, Brazen Nose, Corpus Christi, Christ Church, Trini- ty, St. John Baptist's, Jesus, Wadham, Pembroke, Worcester, and Hertford. The Halls are, Alban, Edmund, St. Mary's, New Inn, and St. Mary Mag- dalen's.
Division of the Road -	$2\frac{1}{4}$	$12\frac{3}{4}$	<i>Wantage. Near, on r, Charlton House,</i> <i>W. H. Price, Esq. About four miles</i> <i>from Wantage, on r, Fawley, —</i> <i>Pocock, Esq; on l, about a mile</i>
<i>Forward to West Hendred $\frac{1}{2}$</i> <i>m.; thence to East Lock-</i> <i>inge $1\frac{1}{2}$; thence to Farn-</i> <i>borough 3; thence to West</i> <i>Shefford 6; thence to</i> <i>Hungerford, as below, 6:</i> <i>in all $29\frac{1}{2}$ m. Or,</i>			
<i>r. to Ardington</i> - - -	$1\frac{1}{2}$	$14\frac{1}{4}$	
* WANTAGE - - -	$2\frac{1}{4}$	$16\frac{1}{2}$	
<i>r. to Farringdon 8 m.</i>			
West Shefford - - -	8	$24\frac{1}{2}$	
New Town - - - -	4	$28\frac{1}{2}$	
<i>Cross the Kennet river.</i>			
* HUNGERFORD -	2	$30\frac{1}{2}$	
<i>Cross the Kennet and Avon</i> <i>canal.</i>			
<i>r. to Marlborough 10 m.; l.</i> <i>to Newbury $8\frac{1}{2}$.</i>			

Shalborn - - - -	3½	34	Forward over Salisbury Plain.		
Marton, <i>Wiltshire</i> -	3	37	to		
Alton - - - -	3	40	* SALISBURY - -	7½	57½
Collingborn Kingston -	¾	40¾	OR,		
r. to East Everley 2 m.;			* To NEWBURY,		
thence over Salisbury Plain			Berkshire, p. 428 -	—	27
to Salisbury 15½. Or, l.			* ANDOVER, Hamp-		
to			shire, p. 428 - -	16	43
Collinborn Ducis - -	1½	42	* SALISBURY, Wilt-		
Road to Ludgershall -	1½	43½	shire, p. 40 - -	18	61
l. to Ludgershall 2 m.; r. to			from the road, Woolley Park, Rev.		
Devizes 18.			Mr. Wroughton.		
Go over Salisbury Plain, be-			Road to Ludgershall. A mile and a half		
tween Chidbury Hill Cas-			beyond where you cross the Ludger-		
tle on r, and North Tid-			shall turnpike road, on l. at North		
worth on l.; and between			Tidworth, Edward Poore, Esq.		
West Down Hill on r. and					
Beacon and Horndon Hills					
on l. to					
The Road to Amesbury	7	50½	✂ The road from Hungerford to		
r. to Amesbury 1½ m.; l. to			Salisbury is bad, and in many places		
Andover 12½.			not fit for a carriage; the best road		
			is by Atterton, Newbury, and An-		
			doover, as above.		

PADDINGTON to the EAGLE at SNARES BROOK on EPPING FOREST.

Along the New Road to			Here you cross the Great		
Tottenham Court, <i>Mid-</i>			North Road, r. to Shore-		
<i>dlessex</i> - - - -	—	1½	ditch Church 1½ m.; l. to		
l. to Highgate 3½ m.; to Hamp-			Ware 19½.		
stead 3; forward to			Dalston - - - -	¾	5
Battle Bridge, T. G. -	¾	2½	Hackney, New Church	1	6
l. to Highgate by Pancras			r. to Shoreditch Church 2½		
3½ m.; and to Hampstead			m.		
3½; r. to London.			Clapton, T. G. - - -	¾	6½
Forward through Pentonville			l. to Stamford Hill 1½ m.		
to			Lea Bridge, T. G. - -	½	¾
Islington, the Angel -	½	2½	Cross the river Lea and enter		
Turn on the l. to Islington			Essex.		
Green, where there is a			Low Layton, Essex -	1½	9
stand of Coaches, and then			Whip's Cross - - -	¾	9½
turn on r. to			Snarebrook, the Eagle	¾	10½
Ball's Pond - - - -	1½	4			
l. to Highgate by Cannon-					
bury Lane; forward to					
Enfield by Newington					
Green.					
Turn on r. to					
Kingsland, T. G. - -	¾	4¾	✂ This road may be continued to		
			Epping, Newmarket, &c. see p. 255,		
			256, and 257; and to Cambridge; see		
			p. 259.		

PETERBOROUGH to LEICESTER, by UPPINGHAM.

To Longthorp, Northamptonshire - - -	—	2	Billesdon - - - -	1½	33
Castor - - - -	2½	4½	Houghton - - - -	2½	35½
Ailesworth - - - -	5½	5½	Thurnby - - - -	2	37½
* Wandsford - - - -	2½	8	* LEICESTER - - -	4	41½
<p>Here you cross the Great North Road, l. to Norman's Cross 7½ m.; to Oundle 7½; r. to Stamford 5½; forward to</p>					
Doddington - - - -	6	14	<p>Peterborough. Between Peterborough and Longthorp, on l, Thorp Hall, Thomas Orby Hunter, Esq.</p>		
Cross the Welland river, and enter Rutlandshire.			<p>Longthorp. Between Longthorp and Castor, on r, Milton, Earl Fitzwilliam.</p>		
Tixover, Rutlandshire -	1½	14½	<p>Morcott. About three miles to the r, Normanton Park, Sir Gilbert Heathcote, Bart.</p>		
Morcott - - - -	3½	18½	<p>Glaxton. G. Watson, Esq.</p>		
Glaxton - - - -	1½	20	<p>Uppingham. Beyond, on r, at Ayston, Ayston House, George Bridges Brudenell, Esq.</p>		
* UPPINGHAM,			<p>East Norton. On r, at Lodington, — Morris, Esq.; and near two miles on r. of Lodington, Laund Abbey, — Simpson, Esq.</p>		
Market Place - - -	2	22	<p>Skeffington. On l, Skeffington Lodge, Sir William Charles Farrell Skeffington, Bart.</p>		
r. to Oakham 6 m.; l. to Rockingham 5½.					
Finchley Bridge - - -	5	27			
Cross the Eye river, and enter Leicestershire.					
East Norton, end of, Leicestershire - -	1½	28½			
Tugby - - - -	1	29½			
Skeffington - - - -	2	31½			

PLYMOUTH to BARNSTAPLE, by OAKHAMPTON and TORRINGTON, continued to ILFRACOMB, with Branches to TAVISTOCK and BIDDEFORD.

To Nackershole, T. G.					
Devonshire - - -	-	3			
New Inn - - -	$\frac{1}{2}$	$3\frac{1}{2}$			
Rodborough Inn - -	2	$5\frac{1}{2}$			
Horra Bridge - - -	5	$10\frac{1}{2}$			
A little farther, l. to Tavistock $3\frac{1}{2}$ m.; thence to Oakhampton by Brent Tor $16\frac{1}{2}$; see p. 74. Plymouth to					
* TAVISTOCK 14 m.					
Division of the Road -	2	$1\frac{1}{2}$			
r. to Moreton Hampstead by Merriville Bridge $19\frac{1}{2}$ m.; l. to Tavistock 2.					
Division of the Road -	$2\frac{1}{4}$	$14\frac{3}{4}$			
l. to Tavistock $2\frac{1}{4}$ m.					
Downton - - -	$6\frac{3}{4}$	$21\frac{1}{2}$			

Tavistock is seated on the Tavy river, over which is a Stone Bridge of five Arches. The town is well watered, having a Brook running through every street. Tavistock was formerly a very large and flourishing place, and was noted for its stately Abbey, built in 961, by King Edgar's son; the Abbey is now divided into tenements. See p. 74.

Downton. Five miles before, on l, Brent Tor, a Church on a pyramidal Hill. Two miles before Downton, on l, at Lidford, a remarkable Bridge, and a natural Cascade.

<i>l. to Tavistock by Lidford</i>			Alverdiscott - - - -	4 $\frac{1}{2}$	50 $\frac{1}{2}$
9 $\frac{1}{2}$ m.			Newton Tracey - - -	1	51 $\frac{1}{2}$
Stoniton - - - - -	2 $\frac{1}{2}$	24	St. John's Chapel - -	2	53 $\frac{1}{2}$
<i>A mile farther, l. to Launceston 15 m.</i>			Roundshill - - - -	1	54 $\frac{1}{2}$
Cross the Oakment river.			<i>About a mile before Barnstaple, l. to Biddeford 7$\frac{1}{2}$.</i>		
* OAKHAMPTON -	4 $\frac{1}{2}$	28 $\frac{1}{2}$	Cross the Taw river.		
<i>r. to Exeter 22$\frac{1}{2}$ m.; to Crediton 18$\frac{1}{2}$; l. to</i>			* BARNSTAPLE -	3	57 $\frac{1}{2}$
Five Oaks - - - -	2	30 $\frac{1}{2}$	* ILFRACOMB, p.		
HATHERLEIGH -	5	35 $\frac{1}{2}$	64 - - - - -	10	67 $\frac{1}{2}$
<i>r. to Crediton 20$\frac{1}{2}$ m.; l. to Stratton 21$\frac{1}{2}$.</i>					
Petrockstow - - - -	4	39 $\frac{1}{2}$	<i>Oakhampton. The remains of a Castle and Park, belonging to Lord Viscount Courtenay; formerly a seat of the ancient Earls of Devonshire.</i>		
Little Torrington - -	5 $\frac{1}{2}$	45	<i>Petrockstow. A mile and a half beyond, on l, Heanton, Lord Clinton; and about a mile and a half farther, on l, Winscot, — Cleveland, Esq.</i>		
Cross the Torridge river.					
TORRINGTON - - -	1	46			
<i>r. to South Molton 15$\frac{1}{2}$ m.; l. to Biddeford 6$\frac{1}{2}$. Plymouth to</i>					
* BIDDEFORD 52 $\frac{1}{2}$ m.					

PLYMOUTH to BODMIN.

<i>To Weston, Devonshire</i>	—	2 $\frac{3}{4}$	Cross the river.		
Cross the Tamar river to			Lanhydrock, or Refsrun	2	30 $\frac{1}{2}$
SALTASH, Cornwall	1 $\frac{3}{4}$	4 $\frac{1}{2}$	* BODMIN - - -	2	32 $\frac{1}{2}$
<i>A mile farther, r. to Callington 8 m.</i>			OR,		
<i>l. to Nottar Bridge</i>	3	7 $\frac{1}{2}$	* To LESKARD, Cornwall, by Torpoint, p.		
Cross Lynher river.			77 - - - - -	—	18 $\frac{1}{2}$
Landrake - - - - -	1	8 $\frac{1}{2}$	* BODMIN, as above	14	32 $\frac{1}{2}$
Tidi River - - - - -	2	10 $\frac{1}{2}$	OR,		
<i>l. to St. Germain's 1$\frac{1}{2}$ m. A mile farther, l. to Plymouth by Torpoint 12$\frac{1}{2}$; by Crimble Passage 14.</i>			* To LESKARD, Cornwall, by Crimble Passage, p. 77 - - -	—	20 $\frac{1}{2}$
Catchfrench - - - -	2	12 $\frac{1}{2}$	* BODMIN, as in the adjoining col. & above	14	34 $\frac{1}{2}$
* LESKARD - - - - -	6	18 $\frac{1}{2}$			
<i>r. to Callington 9 m.</i>					
Dobwalls - - - - -	2	20 $\frac{1}{2}$	<i>Plymouth. For the Seats between Plymouth and Leskard, see p. 77.</i>		
Tap House - - - - -	5	25 $\frac{1}{2}$	<i>Tap House. On l, Boconnoc, late Lord Camelford.</i>		
<i>l. to Lestwithiel 4$\frac{1}{2}$ m. See p. 76.</i>			<i>Lanhydrock. George Hunt, Esq.</i>		
The Fowey River - -	3	28 $\frac{1}{2}$			

PLYMOUTH to LAUNCESTON.

<i>To SALTASH, Cornwall, above</i>	—	4 $\frac{1}{2}$	<i>Bote Fleming. On r, Hatt, — Simmonds, Esq.</i>		
<i>A mile farther, l. to Leskard 13 m.</i>					
Bote Fleming - - - -	3	7 $\frac{1}{2}$			

CROSS ROADS.

[435]

<i>r. to Landulph 2 m.</i>			Rushford - - - -	1 $\frac{3}{4}$	15 $\frac{3}{4}$
Leigh - - - -	1 $\frac{3}{4}$	9 $\frac{1}{4}$	Milton Green - - -	3 $\frac{1}{2}$	19 $\frac{1}{4}$
CALLINGTON, or			Bridge over the Tamer	2 $\frac{1}{4}$	21 $\frac{1}{2}$
KELLINGTON -	4 $\frac{1}{4}$	13 $\frac{1}{2}$	Cross the Tamer river and		
<i>l. to Leskard 9 m.; r. to</i>			enter Cornwall.		
<i>Tavistock 9.</i>			1 $\frac{1}{2}$ m. before Launceston, l.		
Dighouse - - - -	5 $\frac{1}{2}$	19	<i>to Callington 9$\frac{1}{4}$ m.</i>		
Cross the Inny river.			* LAUNCESTON,		
Resair - - - -	1	20	<i>Cornwall - - - -</i>	4	25 $\frac{1}{2}$
Lowle Bridge - - -	3 $\frac{3}{4}$	20 $\frac{3}{4}$			
1 $\frac{1}{2}$ m. before Launceston, r.			<i>Leigh. A mile beyond, on r, about a</i>		
<i>to Tavistock 10 m.</i>			<i>mile and a half from the road, Cro-</i>		
* LAUNCESTON -	4	24 $\frac{3}{4}$	<i>cadon, J. Coryton, Esq.</i>		
OR,			<i>Callington. Near three miles beyond,</i>		
* To TAVISTOCK,			<i>on l, Whitford House, Lady Call.</i>		
<i>Devonshire, p. 74 -</i>	—	14			

POOLE to SHERBORNE, by WIMBORN MINSTER and
BLANDFORD.

* To WIMBORN			Oborne, Dorsetshire -	1 $\frac{1}{2}$	37
MINSTER, Dorsetsh.	—	6 $\frac{1}{2}$	* SHERBORNE - -	1	38
<i>r. to Ringwood 9$\frac{1}{2}$ m.; to</i>			OR,		
<i>Cranbourn 9$\frac{1}{4}$.</i>			* To BLANDFORD,		
Barford - - - -	2 $\frac{3}{4}$	9 $\frac{1}{4}$	<i>Dorsetshire, p. 305 -</i>	—	15
Shapwicke - - - -	2 $\frac{1}{4}$	11 $\frac{1}{2}$	* SHERBORNE, as in		
1 $\frac{1}{4}$ m. farther, cross the Tar-			<i>the adjoining column</i>		
<i>rant river.</i>			<i>and above - - - -</i>	21 $\frac{1}{2}$	36 $\frac{1}{2}$
Langton - - - -	3 $\frac{1}{2}$	15			
* BLANDFORD - -	1 $\frac{1}{2}$	16 $\frac{1}{2}$	<i>Wimborn Minster. Within a mile, on</i>		
<i>r. to Salisbury 22 m.; and</i>			<i>r, Great Canford House, Sir J. Webb,</i>		
<i>to Shaftesbury over Pim-</i>			<i>Bt.; on l, Merley Hall, J. Willet, Esq.</i>		
<i>perne Downs 11$\frac{1}{4}$.</i>			<i>Barford. On r, Kingston Hall, Henry</i>		
Cross the river Stoure.			<i>Banks, Esq. Between Barford and</i>		
<i>l. to Dorchester 16 m.; and</i>			<i>Shapwicke, on l, at Charborough,</i>		
<i>by Charlton Marshall and</i>			<i>Thos. Drax Grosvenor, Esq.</i>		
<i>Corfe Mullen to Poole 15.</i>			<i>Shapwicke. Near, on r, Badbury Rings,</i>		
Durweston - - - -	2 $\frac{1}{2}$	19	<i>a famous old encampment; opposite</i>		
Shillingstone - - -	2 $\frac{1}{2}$	21 $\frac{1}{2}$	<i>to it a white house, Lady Stafford.</i>		
Cross the Dorset and Somers-			<i>Blandford. Before, Mr. Snow's Plan-</i>		
<i>et canal.</i>			<i>tations; and beyond, Brianstone</i>		
* STURMINSTER -	4	25 $\frac{1}{2}$	<i>House, Edw. Berkeley Portman, Esq.,</i>		
Cross the Dorset and Somers-			<i>Durweston. Between Durweston and</i>		
<i>et canal.</i>			<i>Shillingstone, on r, are two high Hills,</i>		
STALBRIDGE - -	4	29 $\frac{1}{2}$	<i>called Hood and Hamilton, where are</i>		
Purse Caundell - - -	4 $\frac{1}{4}$	33 $\frac{1}{4}$	<i>the remains of an ancient Roman en-</i>		
Milborn Port, Somersetsh.	1 $\frac{1}{4}$	35 $\frac{1}{2}$	<i>campment.</i>		
Here you join the road			<i>Stalbridge. Beyond, on r, Stalbridge</i>		
<i>from Shaftesbury, see p.</i>			<i>Park, Earl of Uxbridge.</i>		
<i>54; r. to Shaftesbury 13$\frac{1}{2}$</i>			<i>Oborne. On l, Sherborne Castle, Earl</i>		
<i>m.; l. to</i>			<i>of Digby.</i>		

PRESCOT to BOROUGHBRIDGE, by WIGAN, CHORLEY,
BLACKBURN, BURNLEY, SKIPTON, and HARROWGATE.

* To WIGAN, Lancashire, p. 396 - -	—	14	Rochdale 12½; to Bury 15.		
Near 2 m. beyond Wigan, l. to Preston 15 m.			Cross the Haslingden canal.		
Adlington - - - -	4½	18½	* BURNLEY - - -	3½	45
Yarrow Bridge - - -	3	21½	r. to Rochdale by Todmorden 18½ m.		
Cross the Yarrow river.			* SKIPTON, Yorksh.		
* CHORLEY - - - -	1½	23	p. 206 - - - -	16½	61½
Cross the Lancaster canal, and the Leeds and Liverpool navigation to			* KNARESBOROUGH, p. 395 and 396 - - - -	23	84½
Heapy - - - -	2	25	* BOROUGHBRIDGE, p. 194 -	7	91½
Wheelton - - - -	2	27			
Withnell - - - -	¾	27¾	Adlington. Adlington Hall, Sir Wm. Clayton, Bart.		
Cross the Liverpool navigation.			Yarrow Bridge. A mile before, on l, Duxbury Hall, Sir Frank Standish, Bart.		
Division of the Road -	1	28½	Chorley. On l, Astley Hall, Lady Hoghton; and beyond it, Chorley Hall, Abr. Crompton, Esq.; and Shaw Hill, T. Cross, Esq.		
l. to Preston 7½ m.; r. to * BLACKBURN - -	4½	33	Rushton. A mile beyond, on l, Read Hall, J. Hilton, Esq. Between Rushton and the Division of the Road, on r, Dunken Hall, Lord Petre. Between the Division of the Road and Altham, on l, Clayton Hall, R. G. Lomax, Esq.		
l. to Clithero 11 m.; r. to Haslingden 7.			Padham. A mile on l, Huntroyd Hall, — Starkie, Esq. A mile beyond Padham, on l, Gawthorp Hall, R. Shuttleworth, Esq.; and a little farther, on r, Palace House, Robert Holden, Esq.		
Cross the Leeds and Liverpool canal.			Burnley. On r, Townley Hall, Charles Townley, Esq.; on l, Royle Hall, R. Parker, Esq.		
Rushton - - - -	3	36			
Cross the Leeds and Liverpool canal.					
Division of the Road -	1½	37½			
r. to Haslingden 5½ m.; l. to Clithero 7½.					
Forward over Hanfield Moor, and cross the Leeds and Liverpool canal to					
Altham - - - -	2½	40			
Cross the West Calder river.					
Padham - - - -	1½	41½			
Cross the West Calder river, and about a mile before Burnley, cross the Haslingden canal.					
r. to Haslingden 6½ m.; to					

PRESTON to WAKEFIELD, by BLACKBURN, BURNLEY,
and HALIFAX.

To Walton-le-Dale, Lancashire - - -	—	1¾	Walton-le-Dale. On r, Walton Hall, Sir Henry Philip Hoghton, Bart.		
Cross the Derwent river			Houghton Lane. Between Houghton Lane and Houghton, on l, Houghton Tower.		
r. to Wigan 15 m.; to Chorley 7½. A little farther, l. to Clithero 18½.					
Houghton Lane - -	3	4¾			

CROSS ROADS.

[437]

Houghton - - -	1½	6½	r. to Huddersfield 7 m.; l. to Leeds 10½.		
Division of the Road - -	¾	7½			
r. to Chorley 5½ m.; forward to			High Town - - -	¾	51½
* BLACKBURN - -	4½	11½	Mill Bridge - - -	1½	53
* BURNLEY , p. 436 -	12	23½	r. to Huddersfield 6½ m.; a little farther, forward to Leeds 8½; r. to		
Holme - - -	4½	27½	Heckmondwick, end of	1½	54½
Todmorden - - -	5½	33	Dewsbury - - -	2	56½
r. to Rochdale 9 m.			r. to Huddersfield 8½ m.		
Heptonstall Bridge, Yorkshire - - -	4½	37½	Streetside - - -	1½	57½
Luddington Foot - -	3½	40½	* WAKEFIELD - -	3½	61½
King's Cross - -	3½	44			
<p>From Todmorden to King's Cross, you have the Calder river and Calder navigation on the r, except that beyond Heptonstall or Royd Bridge, at May Royd, you cross the canal, and recross it about ¼ m. farther.</p>					
r. to Rochdale 15½ m.; l. to			Burnley. On r, Townley Hall, Charles Townley, Esq.		
* HALIFAX - - -	1½	45½	Holme. On l, Rev. Mr. Whitaker.		
r. to Huddersfield 8 m.; l. to Skipton 22; to Bradford 8½; to Leeds by Birstall 15; forward to			Todmorden. Between Todmorden and Heptonstall Bridge, Underbank, C. Rawdon, Esq.		
Hipperholm - - -	2½	47½	Heptonstall Bridge. Near, on l, J. King, Esq.		
Lightcliff - - -	1	48½	King's Cross. On l, Willow Hall, — Dyson, Esq.; on r, J. Edwards, Esq.		
Belly Bridge - - -	¾	49½	Lightcliff. Near, Crownest, W. Walker, Esq.; and Cliff Hill, John Walker, Esq.		
l. to Bradford 5 m.; r. to Huddersfield 6½.			High Town. Two miles on r, Kirklees Hall, Sir Geo. Armytage, Bart.		
Womersley - - -	1½	50½	Wakefield. Near, on r, Lupset Hall, Mrs. Wittin.		

READING to AYLESBURY, by WALLINGFORD and THAME.

To Purley, Berkshire -	—	5	Purley. A mile and a half before, on r, A. G. Storer, Esq. Near, Hardwick House, P. L. Powys, Esq.; and the Parsonage, Rev. C. Manesty. Beyond the Church, on r, under the Hill, in Oxfordshire, Mapledurham, Mic. Blount, Esq. Between Purley and Pangbourn, on l, Purley Hall, Rev. Dr. Wilder.
* Pangbourn - - -	1	6	Pangbourn. On l, Bere Court, Rev. Dr. Brendon.
l. to Basingstoke by Aldermaston 18 m.			Bassildon. Near, on l, Bassildon Park, late Sir M. M. Sykes, Bart. now — Burrows.
Bassildon - - -	1½	7½	Wallingford. Wallingford Castle, — Hodgson, Esq. On r, across the Thames, Mcngewell, Bp. of Durham.
l. to East Hasey 6 m.			
Streatley - - -	1½	9	
Moulsoford - - -	2½	11½	
* WALLINGFORD -	3½	15	
l. to Wantage 14 m.; r. to Henley 11.			
Shillingford Bridge -	2	17	
Cross the river Thames, and enter Oxfordshire.			

Shillingford, *Oxfordsh.*Here you cross the road
to Oxford by Henley.r. to Henley $12\frac{1}{2}$ m.; l. to
Oxford $10\frac{1}{2}$ m.Warborough, *entrance*

Newington - - - -

Stadhampton - - - -

Little Milton - - - -

Great Milton - - - -

The Three Pigeons -

Here you cross the road
to Oxford by High Wy-
combe.r. to High Wycombe $15\frac{1}{2}$ m.;
l. to Oxford $9\frac{1}{2}$.Near Three Elms, l. to Ox-
ford $11\frac{1}{2}$ m.

Three Elms, - - - -

* **THAME** - - - - $\frac{1}{2}$ 17 $\frac{1}{2}$ $\frac{1}{2}$ 18 $2\frac{1}{2}$ 20 $\frac{1}{2}$ $1\frac{1}{2}$ 22 $1\frac{1}{2}$ 23 $\frac{1}{2}$ $1\frac{1}{2}$ 25 $1\frac{1}{2}$ 26 $\frac{1}{2}$ 3 29 $\frac{3}{4}$ $\frac{3}{4}$ 30 $\frac{1}{2}$ * **AYLESBURY**, *Buck-*
inghamshire, p. 129 $9\frac{3}{4}$ 40 $\frac{1}{2}$ Shillingford. Shillingford Castle, W.
Mills, Esq.Newington. On l, Newington House,
George White, Esq.Stadhampton. On l, at Chiselhampton,
Robt. Peers, Esq.Great Milton. Between Great Milton
and the Three Pigeons, on r, at Great
Hasley, Hasley Court, Hon. Andrew
Foley.The Three Pigeons. Beyond, on l, Ricot
Park, Earl of Abingdon. Between
the Three Pigeons and Three Elms,
on r, Thame Park, P. Wickham,
Esq.READING to WARE, by HENLEY ON THAMES, HIGH
WYCOMBE, ST. ALBANS, and HERTFORD.To Caversham, *Oxford-*
shire - - - -

Shiplake - - - -

* **HENLEY ON**
THAMES - - - -r. to Maidenhead 9 m.; l. to
Oxford $23\frac{1}{2}$; to Watlington
11; to Wallingford 11.Fawley Court, *Bucking-*
hamshire - - - -

Mill End - - - -

Medenham - - - -

* **GREAT MARLOW**r. to Maidenhead 5 m.; l. to
Oxford $26\frac{1}{2}$.

Handy Cross - - - -

* **HIGH WYCOMBE**r. to Uxbridge 14 m.; l. to
Oxford 25.* **AMERSHAM** - - - -l. to Wendover $9\frac{1}{2}$ m.; to
Chesham 3. $\frac{1}{2}$ m. beyond
Amersham, r. to Uxbridge
10 $\frac{1}{2}$.

Cheynies - - - -

Chorley Wood, *Hert-*
fordshire - - - -

— 1


 $4\frac{1}{2}$ 5 $\frac{1}{2}$ $2\frac{3}{4}$ 8 $1\frac{1}{2}$ 9 $\frac{1}{2}$ 2 11 $\frac{1}{2}$ 1 12 $\frac{1}{2}$ $3\frac{1}{2}$ 15 $\frac{1}{2}$ $2\frac{3}{4}$ 18 $\frac{1}{2}$ $2\frac{1}{2}$ 20 $\frac{1}{2}$ 7 27 $\frac{1}{2}$ 5 32 $\frac{1}{2}$ $1\frac{1}{2}$ 34Caversham. A mile beyond, on l, Ca-
versham Park, Chas. Marsac, Esq.Shiplake. Mrs. Fanshawe, and E. Bis-
coe, Esq. A mile and a half beyond
Shiplake, on r, at Boulney, J. Jackson,
Esq.; on l, at Harpsden, Harpsden
Court, Thomas Hall, Esq.Fawley Court. On r, Strickland Free-
man, Esq.

Mill End. Near, on l, — Lane, Esq.

Medenham. Near two miles beyond, on
r, Harleyford, Sir Wm. Clayton, Bt.Great Marlow. Beyond, on r, at Little
Marlow, under the Chiltern Hills,
Lady Clayton.Wycombe. Before, on r, a seat of the
Marquis of Lansdown. At Wycombe,
Wycombe Abbey, Lord Carrington.
About four miles beyond Wycombe,
on r, at Penn Street, Penn House,
Lord Viscount Curzon; on l, High
House, Mrs. Scrimshire.Amersham. Near, on l, Shardelois, T.
D. T. Drake, Esq. About three miles
beyond Amersham, on r, Peel House,
Render Mason, Esq.Cheynies. Within a mile, on l, Lati-
mers, Lord G. A. H. Cavendish.

CROSS ROADS.


[439]

* RICKMANS- WORTH - - - -	2	36	<i>Rickmansworth.</i> On r, Moore Park, C. Williams, Esq.; on l, Bury Park, F. Whitfield, Esq.
r. to Stanmore by Bacher Heath 10½ m.			
Cross the Grand Junction canal and the Gade river to			<i>Watford.</i> On l, Cashiobury Park, Earl of Essex; Grove Park, Earl of Gla- rendon; and Russell Farm, Lady Capel.
* WATFORD - - -	3	39	
l. to Berkhamstead 11½ m.; r. to Edgeware 6½.			<i>St. Stephens.</i> Near, on r, St. Juliens, Arnott Havard, Esq.
Gartons - - - -	2½	41½	
Waterdale - - - -	2	43½	<i>St. Albans.</i> Near, on r, Holloway, Countess Dowager Spencer.
St. Stephens - - - -	2½	45½	
r. to Elstree or Ildestry 7½ m.; thence to Edgeware 3.			
Cross the Coln river.			 This road may be continued to Colchester, &c. as in p. 365 and 364.
* ST. ALBANS - - -	1½	47	
* WARE , p. 365 - - -	15½	62½	

READING to WINCHESTER, by KINGSCLERE and WHITCHURCH; OR, by BASINGSTOKE.

To KINGSCLERE , Hampshire, p. 56 - - -	—	16½	OR,		
Cold Henley - - - -	5	21½	* To BASINGSTOKE , Hampshire, p. 285 - - -	—	16
* WHITCHURCH - - -	2	23½	* WINCHESTER , p.		
* WINCHESTER , p. 428 - - - -	13	36½	47 and 48 - - - -	17½	33½


RICHMOND (Yorkshire) to STOCKTON, by ENTER COMMON and YARM.

To St. Trinions, York- shire - - - -	—	1	r. to Northallerton 8 m.		
Brompton on Swaie - -	1½	2½	High Worsall - - - -	5½	17
Citadella - - - -	½	3	* YARM - - - -	3	20
 Here you cross the Carlisle road a little north of Catteric Bridge. See p. 183.			* STOCKTON , Dur- ham, p. 232 - - - -	4	24
r. to Boroughbridge 23½ m.; l. to Bishop Auckland 19½ m.; to Bernard Castle 16½; and to Brough 32.					
Scorton, Bull - - - -	1½	4½	<i>Scorton.</i> Here is a well-founded Gram- mar School, in a situation remark- ably dry and healthy. At Bolton, about half a mile south of Scorton, Henry Jenkins died at the age of 169, as appears on the monument to his memory in Bolton Church.		
r. to Northallerton 10 m.					
North Cowton - - - -	3½	8	<i>North Cowton.</i> On r, Pepper Hall, John Ardins, Esq.		
Cowton Gate - - - -	1	9			
Near 2 m. farther, l. to Darlington 7 m.; r. to Enter Common, T. C. -	2½	11½			

SALISBURY to CHELTENHAM.

Over Salisbury Plain to The Andover Road, <i>Wiltshire</i> - - -	—	7½	<i>STROUD, Gloucestersh.</i> p. 358 and 359 - - -	23½	55½
r. to Andover 12½ m.; l. to Amesbury 1½.			* <i>CHELTENHAM</i> , p. 288 and 289 - - -	16½	72½
Go forward over Salisbury Plain to			or,		
* <i>EAST EVERLEY</i> - - -	8	15½	* <i>To DEVIZES, Wilt-</i> <i>shire</i> , p. 359 - - -	—	22
* <i>CIRENCESTER</i> , <i>Gloucestersh.</i> p. 361 -	37½	53	Chitway Heath, p. 359	4½	26½
Birdlip, p. 103 - - -	10½	63½	* <i>CIRENCESTER</i> , <i>Gloucestersh.</i> p. 364		
* <i>CHELTENHAM</i> , p. 289 - - -	6½	70½	and 363 - - -	28½	55
or,			Birdlip, p. 103 - - -	10½	65½
* <i>To CHIPPENHAM</i> , <i>Wiltshire</i> , p. 359 -	—	32½	* <i>CHELTENHAM</i> , p. 289 - - -	6½	72½

SHEFFIELD to KENDAL, by PENISTONE, HUDDERSFIELD,
HALIFAX, SKIPTON, and SETTLE.

To Wadsley Bridge, <i>Yorkshire</i> - - -	—	2½	* <i>KENDAL, West-</i> <i>moreland</i> , p. 198, 199, and 200 - - -	75½	101½
Cross the river Don.					
Grina Side - - -	2½	4¾			
Wortley - - -	3¾	8			
r. to Rotherham 10 m.; and to Sheffield by Chapel Town 9½; l. to Stockport 28½.			 The above road may be continued to Keswick, &c. see p. 200, and to Carlisle, &c. see p. 177 and 178.		
Thurgoland - - -	1½	9½			
Coit Hill - - -	1½	11			
High Royd - - -	1½	12½	Grina Side. A mile and a half beyond, on l, Wharnclyf Park, Lady Mount Stuart.		
l. to Penistone 1½ m. <i>Shef-</i> <i>field</i> to			<i>Inchbircworth.</i> Before, on r, Gun- thwaite Hall, belonging to William Bosville, Esq.; and farther to the r, Cannon Hall, Walter Spencer Stan- hope, Esq.		
* <i>PENISTONE</i> 13½ m.			<i>High Burton.</i> On l, Mrs. Horsfall.		
Inchbircworth - -	2½	14¾	<i>Highgate Lane.</i> On l, Woodson Hall, Earl of Dartmouth.		
Cross Denby Moor to					
Over Shepley - - -	3½	18½			
High Burton - - -	2½	20¾			
Highgate Lane - -	1½	22½			
r. to Barnsley 13½ m.					
Almondbury - - -	1½	23¾			
Cross the Coln river.					
* <i>HUDDERSFIELD</i>	2	25¾			

SHREWSBURY to BUXTON, by DRAYTON, NEWCASTLE-
UNDER-LINE, BURSLEM, and LEEK.

Over Shawbury Heath to	1		p. 358 and 357. <i>Shrews-</i>		
Shawbury, <i>Shropshire</i> -	—	7½	<i>bury</i> to		
Cross the Roding river.			* CHESTERFIELD,		
Edgeboulton - - -	¾	8	<i>Derbyshire</i> , 76½ m.		
Hodnet, entrance of -	5	13	Forward to		
r. to Wellington 11½ m.;			Flash - - - - -	1¾	52½
through Hodnet, l. to			Brand Side, <i>Derbyshire</i>	1½	54
Whitchurch 10.			* Buxton - - - - -	2¼	56¾
Cross the Tern river.					
* Tern Hill, <i>Queen's</i>			<i>Shawbury</i> . Before, on r, Shawbury		
Head - - - - -	3	16	Park, — Corbet, Esq.		
r. to Newport 12 m.; l. to			<i>Tern Hill</i> . Between Tern Hill and		
Whitchurch 9.			Drayton, on r, Buntingsdale Hall,		
* DRAYTON, Cross -	3	19	Wm. Taylor, Esq.		
r. to Newport 12 m.; l. to			<i>Drayton</i> . On r, Col. Davenant; on l,		
Namptwich 12½; to			Tunstall Hall, Wm. Broughton, Esq.		
Woore 7.			Two miles and a half beyond Dray-		
Ashley Heath, <i>Staf-</i>			ton, on l, Oakley Hall, Sir John		
<i>fordshire</i> - - - - -	4	23	Chetwode, Bart.		
r. to Eccleshall 8 m.; l. to			<i>Balding Gate</i> . Between Balding Gate		
Woore 4½.			and Whitmore, on l, Madeley Park,		
Balding Gate - - -	4½	27½	John Crewe, Esq.		
l. to Woore 3¾ m.; r. to			<i>Whitmore</i> . On l, Whitmore Hall, Ed-		
Stone 8½; and to Tren-			ward Mainwaring, Esq.		
tham 6½.			<i>Acton</i> . A mile beyond, on r, Butterton		
Whitmore - - - - -	1½	29	Hall, Thomas Swinnerton, Esq.; on		
Acton - - - - -	1	30	l, Keele Hall, W. Sneyd, Esq.		
* NEWCASTLE-UN-			<i>Newcastle</i> . For the Seats between New-		
DER-LINE - - -	3½	33½	castle and Leek, see p. 358.		
* LEEK , p. 358 - -	11½	44½	<i>Brand Side</i> . Between Brand Side and		
Upper Holme - - -	3½	48½	Buxton, on l, Pool's Hole, one of the		
Division of the Road -	2½	50½	Wonders of the Peak.		
r. to Longnor 4 m.; thence					
to Chesterfield 21½; see					

SHREWSBURY to HAY, by BISHOP'S CASTLE, KNIGHTON,
PRESTEIGN, and KINGTON, with a Branch to NEW
RADNOR.

To Nobold, <i>Shropshire</i>	—	3	<i>Norbury</i> . On r, Linley, Robert More,		
Cross the Meole river.			Esq.		
Castle Pulverbach - -	6½	9½	<i>Bishop's Castle</i> is a small Town, but an		
Stitt - - - - -	3½	12½	ancient Corporation. Its Castle (for-		
Norbury - - - - -	4½	17	merly the residence of its Bishops,		
* BISHOP'S CASTLE	4	21	from whence it derived its name) is		
r. to Montgomery 9 m.; to			entirely destroyed. The Town-house		
Newtown 16; l. to Lud-			is a neat building.		
low by Newton and Oni-					

Bury 18; by Basford Gate 17.			Division of the Road -	2	36½
Colebach - - - -	1	22	<i>l. to Ludlow 16 m.</i>		
Bury Ditches - - -	2	24	* PRESTEIGN - -	1	39½
Division of the Road -	1½	25½	<i>l. to Tenbury 19½ m.; to Leominster 14½; r. to New Radnor 7½.</i>		
<i>l. to Ludlow 15 m.</i>			Near Nash, cross the Endwell river.		
Cross the Clun river.			Nash, Herefordshire -	2¾	42½
Clun - - - -	½	26	* KINGTON, or KINGTON, Radnorshire -	3½	45½
Perlogue - - - -	3	29	* HAY, Brecknockshire,		
* KNIGHTON, Radnorshire - - - -	3½	32½	<i>p. 323 - - - -</i>	12	57½
Cross the Teme river.					
<i>l. to Ludlow 16 m.</i>					
Norton - - - -	4	36½			
<i>r. to New Radnor 8 m.</i>					
Shrewsbury to					
NEW RADNOR 44½					
<i>m.</i>					
			Colebach. On l, Walcot Park, Earl of Powis.		

STAFFORD to SHREWSBURY, by NEWPORT and WELLINGTON; OR, by PENKRIDGE and IVETSEY BANK.

To Great Bridgeford, Staffordshire - -	—	3½	Newport. Here is a handsome Free-School.
Cross the Sow river.			
<i>r. to Eccleshall 3½ m.; l. to Lawn Head - - - -</i>	3½	7	Walling Street stands on the Roman road of that name, which was one of the prætorian or consular highways made by the Romans for the marching of their armies, &c. It is made of large stakes and small wood, (called wattles by the Saxons) woven between the stakes to keep up the earth and stones. This road is reckoned the finest of its kind in England; it begins at Dover, and runs to St. Albans, Dunstable, Towcester, Atherston, and Shrewsbury, and ends at Cardigan. In some counties it is very firm for several miles.
Division of the Road -	1½	8½	
<i>r. to Eccleshall 3½ m.; l. to Sutton - - - -</i>	3½	11½	
Forton - - - -	1	12½	
Near Newport, <i>r. to Drayton 12 m.; to Whitchurch 21; and to Shrewsbury by High Ercoll 17.</i>			
Cross the Strine river.			
* NEWPORT, Shropshire - - - -	1½	14½	
<i>l. to Wolverhampton 18 m.</i>			
Lilleshall Hill - - -	2½	17	
Dunnington - - - -	1	18	Wellington is seated about two miles north of the Wrekin Hill. Here, in the beginning of the civil wars, King Charles assembled his army, when he published his orders and protestations. Wellington is a small place, though the neighbourhood abounds with Coal, Lime, and Iron. Here are two Furnaces, which are worked by one of the largest Steam Engines in the kingdom.
Trench Lane - - - -	1½	19½	
Cross the Shrewsbury canal.			
Hadley - - - -	1½	20½	
Keep to the l. to			
* Watling Street - -	1½	22	
<i>r. to Wellington ½ m. Stafford to</i>			
* WELLINGTON 22½			
<i>m.</i>			
Hay Gate, Falcon Inn	1½	23½	

CROSS ROADS.

[443]

* SHREWSBURY , p. 123 - - - -	11	34½	OR, * To PENKRIDGE , <i>Church, Staffordsh.</i>	—	6
<i>To Forton, Shropshire,</i> p. 442 - - - -	—	12¾	<i>Spread Eagle - - -</i>	2½	8½
<i>Division of the Road -</i>	¾	13½	<i>Forward to Wolverhampton</i> 7½ m.; l. to Coventry		
<i>r. to Drayton 11¼ m.; l. to</i> <i>Newport ¼ m.</i>			35¼.		
<i>Edmond Road - -</i>	1¼	14¾	<i>r. to * Ivetsy Bank -</i>	5	13½
<i>l. to Edmond ½ m.</i>			<i>Weston under Lizard -</i>	2	15½
<i>Shrae Hill - - - -</i>	4	18¾	<i>r. to Newport 6 m.; l. to</i>		
<i>Cross the Strine river.</i>			<i>Crackley Bank - - -</i>	2½	18
<i>Crudington - - - -</i>	2	20¾	<i>Oaken Gates - - -</i>	5	23
<i>l. to Wellington 4 m.; r. to</i> <i>Whitchurch 17¼.</i>			* SHREWSBURY , p. 123 - - - -	14½	37½
<i>Cross the Strine and Tern</i> <i>ivers to</i>					
<i>High Ercoll - - - -</i>	2½	23½	<i>Forton. Between Forton and Newport,</i> <i>on l, Aqualate Hall, Sir Thomas Flet-</i>		
<i>Cross the Rodon river.</i>			<i>cher, Bart.; on r, Chetwynd Park,</i>		
<i>Rodon - - - - -</i>	1¼	24½	<i>Thomas Lloyd, Esq.</i>		
<i>Near Uffington, cross the</i> <i>Shrewsbury canal.</i>					
<i>Uffington - - - - -</i>	3¾	29¼	<i>Uffington. Before, on l, Upton Park,</i> <i>—.</i>		
<i>Cross the Severn river.</i>					
* SHREWSBURY - - - -	1½	29¾			

ST. IVES to BIGGLESWADE.

<i>To Hilton, Hunting-</i> <i>donshire - - - -</i>	—	3½	* POTTON, Bedford- <i>shire - - - - -</i>	2½	16
<i>Division of the Road -</i>	2	5½	* BIGGLESWADE - - -	3½	19½
<i>r. to Huntingdon 5½ m.; l.</i> <i>to Royston 15¼.</i>					
<i>Eltisley, Cambridgesh.</i> <i>r. to St. Neot's 5½ m.; l. to</i> <i>Cambridge 11¼.</i>	2½	8	<i>Waresley. Waresley Park, Wm. Ned-</i> <i>ham, Esq.</i>		
<i>Waresley, Huntingdon-</i> <i>shire - - - - -</i>	4	12	<i>Polton. A mile beyond, on l, at Sut-</i> <i>ton, Sutton Park, Sir M. Burgoyne,</i> <i>Bart.</i>		
<i>Gamlingay, Cambridge-</i> <i>shire - - - - -</i>	1½	13½	<i>Biggleswade. Near, on l, at Stretton,</i> <i>Stretton Park, Charles Barnet, Esq.</i>		

STOCKBRIDGE to SOUTHAMPTON.

<i>To Kings Sombourn,</i> <i>Hants - - - - -</i>	—	3	<i>Stockbridge. Beyond, on l, at Little</i> <i>Sombourn, W. P. Powlet, Esq.</i>		
<i>A little farther you cross the</i> <i>Roman Road from Old</i> <i>Sarum to Winchester.</i>			<i>Kings Sombourn. Rev. Sir Charles Mill,</i> <i>Bart.; and a mile and a half farther,</i> <i>Brook House, Thomas Gatchouse,</i> <i>Esq.</i>		
<i>Timsbury - - - - -</i>	5	8	<i>Timsbury. Near two miles before, on</i> <i>r, Mottisfont, Rev. Sir Ch. Mill, Bt.</i>		
<i>Cross the Andover canal and</i> <i>the Test river at</i>					

Timsbury Bridge - -	1	9	<i>Romsey.</i> Through the town, Broad-
* <i>ROMSEY</i> - - -	1 $\frac{1}{4}$	10 $\frac{1}{4}$	lands, Lord Visc. Palmerston.
r. to Salisbury 15 $\frac{1}{2}$ m.; to			<i>Upper Ashfield.</i> Beyond, on r, Lee
Poole 33 $\frac{1}{2}$ m.; l. to Win-			House, W. Fletcher, Esq.; and about
chester 11 m.			a mile farther, on r, Grove Place, the
Ashfield Green, end of	1 $\frac{1}{2}$	11 $\frac{3}{4}$	Rev. Sir Charles Rich, Bart.; on l, —
Upper Ashfield - -	$\frac{1}{2}$	12 $\frac{1}{4}$	Wray, Esq., and — Barton, Esq.
Over Shirley Common to			<i>Shirley Mill.</i> Shirley House, W. F.
Shirley Mill - - -	3 $\frac{1}{2}$	15 $\frac{1}{2}$	Greville, Esq.; and about a mile far-
* <i>SOUTHAMPTON</i> -	2 $\frac{3}{4}$	18 $\frac{1}{4}$	ther, Freemantle, J. Jarret, Esq.

STOCKTON to CARLISLE, by DARLINGTON, BERNARD
CASTLE, and BROUGH.

To Hartburn, Durham	—	1 $\frac{1}{2}$	High Startforth, York-
Elton - - - - -	1 $\frac{3}{4}$	3 $\frac{1}{4}$	shire - - - - -
Long Newton - - -	1 $\frac{1}{2}$	4 $\frac{3}{4}$	l. to Greta Bridge 3 $\frac{1}{2}$ m.
Sadberge - - - -	2 $\frac{1}{4}$	7	Bowes - - - - -
Great Burdon - - -	1 $\frac{3}{4}$	8 $\frac{3}{4}$	l. to Greta Bridge 6 m.
Cross the Skern river.			* <i>BROUGH, West-</i>
Houghton - - - -	$\frac{3}{4}$	9 $\frac{1}{2}$	moreland, p. 184 -
Cross the Skern river, and			* <i>PENRITH, Cumber-</i>
near Darlington, cross the			land, p. 184 - - -
Skern river again.			* <i>CARLISLE, p. 178</i>
* <i>DARLINGTON</i> -	2	11 $\frac{1}{2}$	18 29 $\frac{1}{2}$
l. to Northallerton 16 m.; r.			
to Durham 18 $\frac{1}{4}$; to Bishop			Elton. Elton Hall, George Sutton,
Auckland 12.			Esq.
Low Conscliffe - -	2 $\frac{1}{2}$	14	
High Conscliffe - -	1 $\frac{1}{4}$	15 $\frac{1}{4}$	Long Newton. Sir Henry Vane Tem-
* Pierce Bridge - -	1	16 $\frac{1}{4}$	pest, Bart.
r. to Durham through Heigh-			Houghton. — Hardcastle, Esq.
ington 19 $\frac{1}{2}$ m.; to Bishop			
Auckland 9 $\frac{1}{2}$; to Wolsing-			Pierce Bridge. Between Pierce Bridge
ham by Wiltton-le-Wear			and Gainford, on r, Grayston Hall,
16 $\frac{1}{2}$; l. to Catterick Bridge			— Elliot, Esq.; on l, Snow Hall, —
10 $\frac{1}{2}$; forward to			Sherwood, Esq.
Gainford - - - -	4 $\frac{1}{4}$	20 $\frac{1}{2}$	
Winston - - - - -	2 $\frac{1}{4}$	22 $\frac{3}{4}$	Winston. Near, on r, Selaby Hall, M.
r. to Stainthorp 2 $\frac{1}{2}$ m.; l. to			L. Bell, Esq.
Richmond 12 $\frac{1}{2}$.			
Early Bank - - - -	3 $\frac{1}{4}$	26	Early Bank. C. Lonsdale, Esq.; and
* <i>BERNARD CAS-</i>			Stub House, Cornelius Harrison,
<i>TLE</i> - - - - -	3	29	Esq.
r. to Stainthorp 5 $\frac{1}{2}$ m.;			
thence to Bishop Auck-			
land 2 $\frac{1}{2}$.			
Cross the river Tees, and			
enter Yorkshire.			

TAUNTON to HONITON, continued to EXMOUTH.

To Trull, <i>Somersetshire</i>	—	2	East Budleigh - - -	2	31
Blagdon - - - - -	3	5	Knole - - - - -	1½	32½
Churchingford, <i>Devonshire</i> - - - - -	4½	9½	* Exmouth - - - - -	3½	36
Upottery - - - - -	3	12½			
Cross the Otter river.			<i>Upottery.</i> A house formerly occupied		
Rawridge - - - - -	1½	13	by Dr. Addington, and now occa-		
Haynes Yard - - - - -	2	15	sionally by his son, Lord Sidmouth,		
Monkton, <i>Church</i> - - -	1	16	who is Lord of the Manor, and has a		
* HONITON - - - - -	2	18	considerable estate in the parish.		
<i>l. to Chard 12 m.; to Axminster 9½; r. to Collumpton 10½.</i>			<i>Alphington.</i> Near, on r, Woodford		
Go along the Exeter road to near			House, Mrs. Tucker.		
Fenny Bridges - - - - -	3	21	<i>Colyton Rawleigh.</i> Half a mile beyond,		
Forward to Exeter 13½ m.;			Bicton Lodge, Lord Rolle; and half		
<i>l. to</i>			a mile to the l, the village of Otter-		
Alphington - - - - -	1	22	ton.		
OTTERY ST. MARY	2	24	<i>East Budleigh.</i> Beyond, at Budleigh		
Fen Ottery - - - - -	2	26	Kasbrook, on l, the road turns to		
<i>l. to Harpford ½ m.</i>			Budleigh Salterton, a much frequented		
Newton Poppleford - -	1	27	watering place.		
<i>l. to Lyme Regis 19 m.; r. to Exeter 10½. See p. 52.</i>			<i>Knole.</i> Before, Tidwell House; and a		
Colyton Rawleigh - - -	2	29	mile beyond, on l, Littleham.		
			<i>Exmouth</i> is a much frequented Watering		
			Place.		


TAUNTON to HONITON, continued to SIDMOUTH.

* To HONITON,	—	18	<i>r. to Topsham 11 m.; to Ex-</i>		
<i>Devon, as above</i> - - -			<i>ter by Bishop's Clyst 13½;</i>		
Division of the Road - -	2½	20½	<i>l. to Lyme Regis by Coly-</i>		
<i>r. to Ottery St. Mary's 2½</i>			<i>ford 16.</i>		
<i>m.; l. to Lyme Regis by</i>			* SIDMOUTH - - -	1½	27
<i>Colyford 15½.</i>					
Sidbury - - - - -	3½	24	<i>Sidmouth</i> is much frequented as a Bath-		
Sidford - - - - -	1½	25½	ing Place.		

TAUNTON to SEATON, by HONITON, continued to BEER.

* To HONITON,	—	18	<i>Honiton.</i> Three miles from Honiton,		
<i>Devonshire, above</i> - - -			and one mile to the r, Netherton		
* Colyton - - - - -	7	25	House, Sir Wilmot Prideaux, Bart.		
Colyford - - - - -	1	26	<i>Seaton</i> is a Watering Place, and Beer a		
<i>l. to Lyme Regis 6½ m.; r. to Sidmouth 8½.</i>			Sea Port.		
* Seaton - - - - -	1	27			
Beer - - - - -	1	28			

TAUNTON to MINEHEAD, (N. M.) continued to
ILFRACOMB.

From the Market House in Taunton to			Linton, <i>Lion Inn</i> - -	2	42
Staplegrave, <i>Somerset-</i> <i>shire</i> - - - -	—	1 $\frac{3}{4}$	Martinhoe - - - -	3 $\frac{1}{2}$	45 $\frac{1}{2}$
<i>l. to Wiveliscombe</i> 10 $\frac{1}{2}$ m.			Trentishoe - - - -	1 $\frac{1}{2}$	46 $\frac{1}{4}$
Gore Inn - - - -	3 $\frac{1}{2}$	5 $\frac{1}{4}$	COMB MARTIN - -	5 $\frac{1}{4}$	52
<i>r. to Bishop's Lydiard</i> $\frac{1}{2}$ m.; thence to <i>Bridgewater</i> 9 $\frac{1}{2}$. <i>Before Handy Cross, l. to</i> <i>Wiveliscombe</i> 4 m.			* ILFRACOMB - -	5 $\frac{3}{4}$	57 $\frac{1}{4}$
Handy Cross - - -	3	8 $\frac{1}{4}$	<i>Taunton.</i> Between Taunton and Sta- plegrave, on <i>l.</i> John Holliday, Esq. and on <i>r.</i> Fairwater, Charles Smith, Esq.		
<i>r. to Stougmaber</i> 1 $\frac{1}{4}$ m.			<i>Gore Inn.</i> Before, on <i>l.</i> Dean, John Fisher, Esq. Beyond Gore Inn, on <i>l.</i> Lanch, T. Charter, Esq.; and a little farther, on <i>l.</i> Sandhill Park, a fine seat of Sir John Lethbridge, Bart.; the Gate and Lodges close by the road. Farther on, on <i>r.</i> Combeflory, J. F. Gwynn, Esq.		
Hartrowgate - - -	3	11 $\frac{1}{2}$	<i>Hartrowgate.</i> Before, on <i>l.</i> Willat Hill Monument; and just beyond, on <i>r.</i> Rev. Mr. Estcourt.		
Monksilver - - - -	3	14 $\frac{1}{2}$	<i>Monksilver.</i> Beyond, on <i>l.</i> Nettlecombe, Sir John Trevelyan, Bart.		
Yard Mills - - - -	1	15 $\frac{1}{4}$	<i>Dunster.</i> On <i>l.</i> Dunster Castle, J. F. Luttrell, Esq.		
<i>r. to Watchet; l. to Dulver-</i> <i>ton.</i>			<i>Minehead.</i> Before, on <i>l.</i> the Monu- ment.		
Carhampton - - -	4 $\frac{1}{2}$	19 $\frac{1}{2}$	<i>Linton.</i> One mile to the <i>r.</i> the Valley of Stones, a natural curiosity.		
DUNSTER - - - -	1 $\frac{1}{2}$	21			
<i>l. to Dulverton</i> 14 $\frac{1}{2}$ m.; to <i>Bampton</i> 17 $\frac{1}{4}$.					
* MINEHEAD, Market Place - - - -	2	23			
PORLOCK - - - -	6	29			
Porlock Quay - - -	1 $\frac{1}{2}$	30 $\frac{1}{4}$			
 This is a carriage road no farther; the rest is in- tricate, narrow, and bad.					
Countesbury, <i>Devon-</i> <i>shire</i> - - - -	9 $\frac{3}{4}$	40			

TIVERTON to LAUNCESTON, by CREDITON and
OAKHAMPTON.

To Bickley Bridge, <i>De-</i> <i>vonshire</i> - - - -	—	3 $\frac{1}{4}$	* LAUNCESTON, <i>Cornwall, p. 69 and</i>		
<i>l. to Exeter</i> 11 m.			70 - - - -	18 $\frac{1}{2}$	49
Stokeley Pomeroy - -	5 $\frac{1}{4}$	8 $\frac{1}{2}$	<i>Bickley Bridge.</i> On <i>l.</i> Bickley Court, Sir Thomas Carew, Bart.		
* CREDITON - - - -	3 $\frac{1}{2}$	12	<i>Crediton.</i> Beyond, on <i>r.</i> Creedy, Sir John Davie, Bart.; and farther to the <i>r.</i> Youlston, Sir John Chichester, Bart.		
<i>r. to Chumleigh</i> 14 m.; <i>l. to</i> <i>Exeter</i> 7 $\frac{1}{2}$.					
Coleford - - - -	4	16			
BOW - - - -	3 $\frac{1}{2}$	19 $\frac{1}{2}$			
North Tawton - - -	4	23 $\frac{1}{2}$			
<i>r. to Hatherleigh</i> 9 m.					
* OAKHAMPTON - -	7	30 $\frac{1}{2}$			

TUNBRIDGE WELLS to EAST BOURNE, by WADHURST, BRIGHTLING, ASHBURNHAM, HERSTMONCEUX, and PEVENSEA, with a Branch to BURWASH, (N. M.) This is a beautiful Summer ride; but from Burwash Wheel to Ashburnham it is bad for Carriages.

To Frant, Sussex - -	-	2	Boreham Street - -	$\frac{3}{4}$	23 $\frac{1}{2}$
Sleech's Cross, T. G. -	$\frac{3}{4}$	2 $\frac{3}{4}$	Herstmonceux Park -	$\frac{3}{4}$	24 $\frac{1}{2}$
r. to Mayfield 6 m.; to Lewes			Wartling Hill, <i>Lamb Inn</i>	$\frac{3}{4}$	25
22 $\frac{1}{2}$; to East Bourne 25 $\frac{1}{2}$.			Pevensea Bridge - -	2 $\frac{3}{4}$	27 $\frac{3}{4}$
Wadhurst - - - -	3 $\frac{3}{4}$	6 $\frac{1}{2}$	Just before Pevensea Bridge,		
Shover's Green - - -	1	7 $\frac{1}{2}$	l. to Bexhill 7 $\frac{1}{2}$ m.; to		
l. to Flimwell 4 $\frac{1}{2}$ m.			Hastings 12 $\frac{1}{2}$.		
Stone Gate, T. G. - -	1 $\frac{1}{2}$	9	* Bourne, <i>Sea Houses</i> ,		
Withernden Bridge -	1 $\frac{1}{2}$	10 $\frac{1}{2}$	p. 413 - - - -	5	32 $\frac{1}{2}$
Holmshurst House -	1	11 $\frac{1}{2}$			
Swing Gate, T. G. - -	1	12 $\frac{1}{2}$	<i>Burwash Wheel.</i> From Burwash Wheel		
Division of the Road -	$\frac{1}{2}$	13	Public House, the Coach road to Rose		
r. to Heathfield 3 m.; to Cross-			Hill is Mr. Fuller's private road,		
in-Hand 5 $\frac{1}{2}$; to Lewes			through his grounds, up the Hill, to		
17 $\frac{1}{2}$; l. to			avoid the Lane which is bad for a		
Burwash Wheel - - -	$\frac{3}{4}$	13 $\frac{3}{4}$	Carriage		
l. to Burwash 2 m. Tun-			<i>Brightling Down.</i> From the Wind-		
bridge Wells to			mill, which is 646 feet perpendicular		
Burwash 15 $\frac{3}{4}$ m.			above the level of the Sea, is a most		
Coach Gate to Rose Hill	$\frac{3}{4}$	14 $\frac{1}{2}$	extensive and beautiful Panorama.		
Upper Coach Gate and			The Cliffs at Boulogne are at times		
Lodge - - - - -	1 $\frac{1}{4}$	15 $\frac{3}{4}$	visible from this spot. On l, see		
Brightling Down - -	$\frac{1}{4}$	16	Rose Hill Park and House, a very fine		
l. to Brightling and Rose			and commanding situation, John Ful-		
Hill House $\frac{1}{2}$ m.			ler, Esq., M. P. for Sussex.		
Hood's Corner, <i>Swan</i>			<i>Herrings.</i> An old House, late the pro-		
<i>Inn</i> - - - - -	1	17	perty of - Crawford, Esq., now		
r. to Dallington $\frac{1}{2}$ m.; to			purchased by the Earl of Ashburnham.		
Heathfield 5 $\frac{1}{2}$; l. to Bat-			<i>Ashburnham.</i> From Ashburnham Par-		
tle 6; forward to			sonage, a very fine view of Ashburn-		
Herrings, <i>Old House</i> -	1	18	ham House and Park; the latter is		
Ponts Green, <i>Smith's</i>			laid out in a grand stile, and is well		
<i>Shop</i> - - - - -	1 $\frac{1}{4}$	19 $\frac{1}{2}$	worth the traveller's attention.		
Ashburnham, <i>Parsonage</i>	$\frac{1}{4}$	20 $\frac{1}{2}$	<i>Herstmonceux Park.</i> A very ancient		
Ashburnham, <i>Park</i>			place. The Castle, Thomas Read		
<i>Gate</i> - - - - -	$\frac{1}{2}$	20 $\frac{3}{4}$	Kemp, Esq. It has been dismantled		
l. through the Park by the			within a few years, but forms a		
House, a most beautiful			striking object in its ruined state.		
ride, 2 m.; and to Battle					
4 $\frac{1}{2}$. Or, round the Park					
Pales 4 $\frac{1}{2}$; forward to					
Boreham Bridge - - -	2	22 $\frac{3}{4}$			
l. to Ninfield 2 $\frac{1}{2}$ m.; to Bex-					
hill 7; to Hastings by Sea					
12 $\frac{1}{2}$.					

TUNBRIDGE WELLS to EAST BOURNE, by MAYFIELD, HEATHFIELD, WARBLETON, HERSTMONCEUX, and PEVENSEA;
(N. M.) a beautiful Summer road, though bad for Carriages,
and in Winter impassable.

To Frant, <i>Sussex</i> - -	—	2	Wartling Hill, <i>Lamb</i>		
Mayfield, p. 17 - -	6½	8½	Inn - - - -	2	23½
r. to Lewes 16½ m.; to East			* Bourne, <i>Sea Houses</i> ,		
Bourne by <i>Cross in-Hand</i>			p. 447 - - - -	7½	31½
21½; See p. 17. <i>Tun-</i>					
<i>bridge Wells to</i>					
* East Bourne 30 m.			OR, (N. M.)		
l. to Crouch Mill - -	¾	9½			
Scotsford Bridge - -	1	10½	To Street End Gate, as		
Broomham Farm - -	¾	11	in the adjoining co-		
Street End Gate - -	¾	11½	lumn - - - -	—	11½
Lewes Road - - -	½	12½	Lewes Road - - -	½	12½
r. to <i>Cross-in-Hand</i> 3 m.; to			l. to Burwash 4½ m.; on to		
Lewes 15½; l. to Burwash			Heathfield Park 1; r. to		
4½; forward to			Half Moon Inn - -	1	13½
Heathfield Park - -	1	13½	Just beyond the Sign Post		
r. to Heathfield Church ½			forward to <i>Cross-in-Hand</i>		
m.; l. to			2 m.; to Lewes 14½; to		
Cade Street, <i>Cade's</i>			Uckfield 8½; to Maresfield		
<i>Pedestal</i> - - - -	½	13¾	9½; l. to		
The Chapel - - - -	½	14½	Heathfield Tower Gate	¼	13½
Forward to Dallington 3½			Keep along the Pales about		
m.; thence to Battle 6½;			½ m., when the road turns		
r. to			off on r. across the Com-		
Rushlake Green, War-			mon to		
bleton - - - - -	1½	15¾	Theobald's Green Gate	1	14½
Foul Mile - - - -	1½	17½	Horeham, T. G. - -	2	16½
Cow Beach - - - -	1½	18¾	* Horsebridge, T. G. -	4	20½
Division of the Road -	½	19½	* Bourne, <i>Sea Houses</i> ,		
r. to Hailsham 3 m.; l. to			p. 17 - - - -	10	30½
Stunts Green - - -	½	19¾			
Gardeners Street, Herst-					
monceux, the <i>Wool-</i>			Rushlake Green. Before, on r, Mark-		
<i>pack Inn</i> - - - -	¾	20½	lye, Robert Hawes, Esq.; and on l,		
r. to Horse Bridge 4 m.; to			Stone House, — Sober, Esq.		
Lewes 15; forward to					
Lime Cross - - - -	¼	20¾	Herstmonceux. The House, the Park,		
r. to Herstmonceux Place			and old Castle, Thos. Read Kemp,		
1 m.			Esq.		
Drummers Hall - -	½	21½			
Windmill Hill - - -	½	21¾	Windmill Hill. J. Curteis, Esq.		
A little farther, r. to					

TUNBRIDGE to EAST GRINSTEAD, (chiefly w. m.)

To Southborough, <i>Kent</i>	—	3	down Forest 1½; thence		
Nonsuch Green - - -	½	3½	to Maresfield 3½.		
* Tunbridge Wells - -	2½	5½	Forest Row - - - -	4½	18½
l. to Hastings by Frant 29½			l. to Lewes 18½ m.		
m.; to Burwash 15½; to			r, cross the Medway river to		
East Bourne by Hailsham			* EAST GRINSTEAD	2½	21
30; to Lewes 22½.					
Langenton Green - -	1½	7½	Southborough. At the entrance, on r,		
Groombridge - - -	1½	9½	Old Bounds, Marquis of Lansdown.		
Cross the Kent water, and			Withyham. Before, on l, Burghurst,		
enter Sussex.			late Stoneland Park, Duchess of Dor-		
Florence Farm, <i>Sussex</i>	¾	10	set. On l. of Withyham, the Parson-		
l. to Maresfield 8½ m.			age, Rev. Sackville Bayle.		
Withyham - - - -	2½	12½	Hartfield. Two miles beyond Hartfield,		
Hartfield, T. G. - -	1½	13½	on l, Forest House, W. B. Wolsten-		
r. to Westerham 13½ m.;			holme, Esq.		
through Hartfield, l. to			Forest Row. Within a mile, on r,		
Beggars' Bush on Ash-			Ashdown House, J. T. Fuller, Esq.		
			On l. of Forest Row, Kidbrook, the		
			Right Hon. Charles Abbott, Speaker		
			of the House of Commons.		

WARWICK to TAMWORTH, by COLESHILL.

Cross the Warwick and Bir-			Guy's Cliff. Bertie Greathhead, Esq.; a		
mingham canal to			most romantic and beautiful seat on		
Guy's Cliff, <i>Warwick-</i>		1	the Avon. Here Guy of Warwick		
<i>shire</i> - - - -	—	3	died, in retirement. Opposite is Black-		
Leek Wotton - - -	2	5½	low Hill, on which Pierce Gaveston		
* KENILWORTH - -	2½	7½	was beheaded by the nobles.		
r. to Coventry 5 m.; l. to			Kenilworth. The noble remains of its		
Redsen Lane, T. G. -	2½	9½	Castle, belonging to the Earl of Cla-		
George in the Tree -	1½	13	rendon. Here Queen Elizabeth was		
l. to Solihull 7 m.; thence			magnificently entertained for several		
to Birmingham 7½.			days, by her favourite, the Earl of		
Moulding Bridge - -	3½	14	Leicester. The Queen rode on horse-		
Cross the Tame river.			back from London to Kenilworth.		
Stone Bridge - - -	1	15	George in the Tree. Two miles on l, the		
r. to Coventry 8½ m.; l. to			Village of Temple Balsall, famous for		
Birmingham 9½.			its elegant Church and Hospital. A		
Little Packington - -	1	18	mile beyond George in the Tree,		
l. to Castle Bromwich 5 m.;			and about a mile to the r, at Berkes-		
thence to Newport, <i>Whit-</i>			well, Berkeswell Hall, — Knightley,		
church, &c. &c. See p.			Esq.		
170, 171, and 172; r. to			Little Packington. On r, Packington		
* COLESHILL - - -	3	20	Hall, Earl of Aylesford.		
l. to Birmingham by Castle			Coleshill. On r, Blithe Hall, W. Dug-		
Bromwich 10½ m.; r. to			dale, Esq.; on l, Earl of Digby.		
Atherstone by Upper			Curdworth Bridge. On r, Hams Hall,		
Whitacre 10.			C. B. Adderley, Esq.		
Curdworth Bridge - -	2				
Cross the river Tame, and					
1½ m. farther, cross the					

Birmingham and Fazeley canal.					
Wishaw, <i>Green Man</i> -	2	22			<i>Wishaw.</i> Just beyond the Green Man, on l, Moxhall Hall, A. Hacket, Esq.
l. to Basset's Pole 4 m.; thence to Lichfield 7.					Two miles beyond the Green Man, on r, Middleton Hall, Lady Middleton.
Near Fazeley, cross the Birmingham and Fazeley canal.					
Fazeley, <i>Staffordshire</i> -	4½	26½			<i>Fazeley.</i> On l, Drayton Park, Sir Robert Peel, Bart.
r. to Atherstone 7½ m.; l. to Lichfield 7½.					
Cross the Coventry canal and the river Tame to					<i>Tamworth.</i> The Castle, Marquis Townshend.
* TAMWORTH - -	1½	27½			

WELLINGTON (Shropshire) to WHITCHURCH.

To The Shrewsbury Canal, <i>Shropshire</i> -	-	2½			<i>OC</i> Here you join the road at p. 172; r. to Newport 16; to Drayton 7; within ½ m. of Great Ash, l. to Shrewsbury 18.
Crudington - - -	1½	4			<i>Great Ash</i> - - - - - 3½ 20
r. to Newport 8 m.; l. to Shrewsbury 9.					Entrance of <i>Whitchurch</i> ; l. to Wem 8½ m.
Cross the Strine river.					Cross the Ellesmere canal.
Sleep - - - -	½	4½			* WHITCHURCH - - 1½ 21½
½ m. farther, r. to Waters Upton ½ m.; turn on l.					
Cross the Tern river to Cold Hatton - - -	2	6½			<i>Peplow.</i> On r, Peplow Hall, A. Fyfe Esq.
Peplow - - - -	3	9½			<i>Hodnet.</i> On r, at Woolerton, Robert Clive, Esq. On l. of Hodnet, Holton Hall, B. Heber, Esq.
Entrance of Hodnet, l. to Shrewsbury 13 m.					<i>Marchamley.</i> On l, Hawkstone, Sir Richard Hill, Bart.
Hodnet - - - -	2	11½			<i>Sandford.</i> Sandford Hall, Rev. Thos. Sandford.
r. to Drayton 6 m.					
Marchamley - - -	1½	13			
Fawley - - - -	2	15			
Darliston - - - -	½	15½			
Sandford - - - -	1	16½			

WHITBY to GUISBOROUGH, along the Coast; the Road very good and pleasant, but Hilly.

To Sands' End, <i>Yorkshire</i> - - - -	-	3½			<i>Sands' End.</i> Alum Works, Lord Mulgrave's.
Lyth, <i>Church</i> - - -	1½	4½			<i>Lyth.</i> On l, Mulgrave Castle, Lord Mulgrave.
l. to Guisborough 15½ m.					<i>Ellerby.</i> On r, Runswick, a Fishing Village.
See p. 373.					<i>Hinderwell.</i> Between Hinderwell and Easington, on r, Staiths, a populous Fishing Village; and Boulby Alum Works.
Ellerby - - - -	2	6½			
Hinderwell - - -	2	8½			
Easington - - -	3½	12			
Lofthouse or Loftus -	2	14			
Broston - - - -	2½	16½			<i>Lofthouse.</i> Large Alum Works, Lord

CROSS ROADS.

[451.]

Skelton - - - - -	2	18½	Dundas's; and a mile farther, Skin- ningrove, Mr. Easterly.
* GUISBOROUGH , or			
GISBOROUGH - - - - -	4½	23	Skelton. The Castle; and to the r, the villages of Marsk, Kirkleatham, Red- car, and Coatham. A mile farther, Upper Leatham, Lord Dundas.
<p>☞ From Whitley to Guisborough, the Carriage Road usually travelled is given at p. 373, distance 22 miles; but the road is not good.</p>			
			Guisborough. Within a mile, on r, The Plantation, Gen. Hale.

WHITCHURCH (Shropshire) to MANCHESTER, by TARPORLEY, NORTHWICH, and ALTRINGHAM.

To Grindley Bridge, Cheshire - - - - -	—	2	Cross Beeston beck and the Chester canal.		
l. to Malspas 3 m.			Lanes End - - - - -	1	15½
Bell on the Hill - - -	1	3	r. to Namptwich 8 m.		
No Man's Heath - - -	2	5	* TARPORLEY - - -	1	16½
l. to Malspas 1½ m.			Through Tarporley, l. to Chester 11 m.		
Hampton, Guide-Post - -	1½	6½	Oak Mere, on left - - -	3½	20
l. to Malspas 1½ m.; forward to Chester 13½; r. to			Crab Tree Green - - -	2½	22½
Peckforton - - - - -	4½	11½	* MANCHESTER ,		
Beeston Bridge - - - -	3	14½	Lancashire, p. 353		
			and 354 - - - - -	25½	47½

WHITCHURCH (Shropshire) to MONTGOMERY, by ELLESMERE, OSWESTRY, and WELCH POOL; OR, by SHREWSBURY.

* To ELLESMERE, Shropshire, p. 416 -	—	11	Ellesmere. Between two and three miles
* OSWESTRY, p. 416	8	19	beyond Ellesmere, from Perth Bank,
* WELCH POOL, Montgomeryshire, p. 351 - - - - -	15	34	is a most extensive view of the coun- ties of Shropshire, Cheshire, Den- bighshire, Montgomeryshire, and Me- rionethshire, with parts of Worcester- shire and Staffordshire.
MONTGOMERY, p. 139 and 138 - - -	8½	42½	
OR,			
* To SHREWSBURY, Shropshire, p. 133 -	—	19½	Oswestry. About six miles and a half
MONTGOMERY, Montgomeryshire, p. 130 - - - - -	21	40½	beyond, an elegant Stone Aqueduct, over the river Virnwy, of five Arches, near which the Ellesmere and Mont- gomery canals join.

WINCHESTER to SALISBURY, by ROMSEY; OR, by
STOCKBRIDGE.

* To ROMSEY, Hampshire, p. 48 - - -	—	11	* SALISBURY, Wiltshire, p. 53 - - -	14½	23
* SALISBURY, Wiltshire, p. 295 - - -	15½	26½			
OR,			Week. A mile and a half beyond, on		
To Week, T. G. Hampshire - - -	—	1	l, Lainston House, A. Beync, Esq.		
Deluge Hutt - - -	3½	4½	Deluge Hutt. On r, at Crawley, Craw-		
Woolberry Hill, foot of it - - -	2½	7	ley House, R. Mayler, Esq.		
* STOCKBRIDGE -	1½	8½	Woolberry Hill. On l, Sornborne House,		
			W. P. Powlett, Esq.		

WOODBIDGE to DEBENHAM, (W. M.)

From the Shire Hall, Wood-			⚡ The above road is a bye road, and		
bridge, to			very bad at present, but application		
Hasketon, Church,			is making to Parliament to have it		
Suffolk - - -	—	1½	made turnpikes.		
Burgh, Church - - -	2½	4			
Clopton, Church - - -	4	4½	Hasketon. On r, Ed. Jenney, Esq.		
Otley, Church - - -	2	6½	Beyond Hasketon, on r, J. Adlis,		
Helmingham, Church -	2½	8½	Esq.; on l, S. Cutting, Esq.		
Entrance of Helmingham, l.			Burgh. On r, J. Ablett, Esq.; on l, R.		
to Ipswich.			Butcher, Esq., and D. Dawson, Esq.		
Framsdon, Mill - - -	1½	9½	Otley. Beyond, on r, late Major Thel-		
Winston, Church - - -	1½	11½	wall.		
DEBENHAM, Cherry			Helmingham. On l, Earl of Dysart.		
Tree Inn - - -	1½	12½			

WOLVERHAMPTON to WORCESTER.

* To KIDDERMIN-			* WORCESTER, p.		
STER, Worcester-			290 - - -	14	29½
shire, p. 334 - - -	—	15½			

YARM to BERNARD CASTLE, by STAINDROP.


Cross the Tees and enter			Darlington is seated on the Skern river,		
Durham.			over which there is a Stone Bridge.		
r. to Stockton 4 m.; l. to			This river falls into the Tees, near		
Oak Tree, Durham - -	—	5	Croft; it abounds with Pike, and is		
* DARLINGTON -	5	10	noted for Bleaching: here is a curious		
r. to Stockton 11½ m.; to			Water Machine for spinning Linen		
Durham 18½; l. to North-			Yarn, and grinding Optical Glasses.		

CROSS ROADS.

[453]

allerton 16; and to Bernard Castle by Pierce Bridge 17½. See p. 444.			r. to Bishop Auckland 8½ m.; l. to Richmond 14.		
Cockerton - - - -	1	11	* BERNARD CASTLE	5½	26½
r. to Bishop Auckland 11 m.			Denton. Within a mile, on r, Wal-		
Denton - - - -	4	15	worth Hall, — Harrison, Esq.		
Summerhouse, T. G. -	1	16	Summerhouse. Between Summerhouse		
r. to Bishop Auckland 7½ m.; l. to Pierce Bridge 2.			and Ingleton, on r, the village of		
Summerhouse - - -	½	16½	Killerby.		
Ingleton - - - -	2½	19	Staindrop. On r, Raby Castle, Earl of		
Staindrop, or Stain-			Darlington.		
thorpe - - - -	2	21			

YORK to BROUGH FERRY, by MARKET WEIGHTON and SOUTH CAVE.

* To MARKET WEIGHTON, York-			 Cross the Humber from Brough		
shire, p. 236 - - -	—	18½	to Winttingham, Lincolnshire, 3		
Sancton - - - -	2½	20½	miles; and thence along the old Ro-		
Newbald - - - -	1½	22½	m n road to Lincoln, Newark, Peter-		
* South Cave - - -	3½	26½	borough, London, &c.		
l. to Hull 12½ m.; r. to			Newbald. Walter Fawkes, Esq.		
Houwen 11½.			South Cave. The seat and extensive		
Brough Ferry - - -	3½	29½	plantations of Henry B. Barnard, Esq.		

YORK to CARLISLE, by TADCASTER, SKIPTON, and KENDAL; OR, by BOROUGHBIDGE, with a Branch to KNARESBOROUGH.

* To TADCASTER,			Tadcaster. A mile beyond, on r, at		
Yorkshire, p. 229			Newton Kyne, R. Fairfax, Esq.		
and 228 - - - -	—	9	Thorp Spaw. On r, across the Wharfe		
Forward to Leeds 14½ m.;			river, at Thorp Arch, William Gos-		
l. to Brotherton 12; r.			sip, Esq.		
to			Harewood is a neat village, with a hand-		
Thorp Spaw - - -	3½	12½	some Stone Bridge of eleven Arches		
Clifford Moor, Guide			over the Wharfe river. In the Church		
Post - - - -	1	13½	are several ancient Monuments; among		
r. to Wetherby 1½ m.; l.			which is one of Chief Justice Gas-		
to Abberford 6; forward			coigne, who committed the Prince of		
to			Wales (afterwards Henry V.) to prison,		
Collingham - - -	1½	15½	for striking him on the bench. At		
* Harewood - - -	4½	20	Harewood, Harewood House, Lord		
l. to Leeds 8½ m.; r. to			Harewood.		
Harrowgate 7½.			Arthington. Arthington Hall, Thomas		
Weardley - - -	1½	21½	Astley, Esq.		
Arthington - - -	1½	23			
Pool - - - -	2	25			

l. to Leeds 8 m.; to Bradford 9½; r. to Ripley 12½; forward to					Cross the Nidd river.		
* OTLEY - - - -	3	28			Green Hammerton - -	1½	10
* SKIPTON, p. 195 -	15	43			Little Ouseburn - -	2½	12½
* KENDAL, Westmoreland, p. 199 and 200 - - - -	45½	88½			* BOROUGH-BRIDGE - - -	4½	17
* CARLISLE, Cumberland, p. 177 and 178 - - - -	44	132½			* CARLISLE, Cumberland, p. 183 and 184 - - - -	95½	112½
OR,					Green Hammerton. On r, R. Darvall, Esq.		
To Holdgate, Yorkshire - - - -	—	1½			Little Ouseburn. On r, Kirby Hall, Henry Thompson, Esq.; and about two miles on l, Thornville Royal, Lord Stourton.		
l. to Wetherby 13½ m.							
Skip Bridge - - - -	7	8½					

YORK to HULL, by SOUTH CAVE.

* To South Cave, Yorkshire, p. 453 - -	—	26½			Windmill - - - -	¾	35½
* HULL, p. 395 - -	12½	38½			A little farther, turn on r. to Anlaby, 14th Milestone - - - -	¾	36½
OR,					* HULL, M. H. - -	4	40½
* To South Cave, Yorkshire, p. 453 - -	—	26½					
Brough, T. G. - -	2½	29			⚡ This road, by Welton, &c. is very pleasant, being on the Banks of the Humber, with fine views of that branch of the Sea, the Lincolnshire coast, &c. &c.		
l. to Brough Ferry ¼ m.							
Welton, Church - -	1	30					
Melton - - - -	1	31					
Ferriby - - - -	1½	32½					
l. to Swanland 1½ m.; thence to West Ella 1½; thence to Kirk Ella ¼ m.; thence to Hull (p. 395) 5½ m. Or, forward to					West Ella. Rev. Richard Sykes.		
Hessle, Church - -	2½	35			Hessle. Hessle Wood, J. R. Pease, Esq.		

YORK to LANCASTER, by KNARESBOROUGH, RIPLEY, PAITLEY BRIDGE, and INGLETON, (N. M.)

* To KNARESBOROUGH, p. 383 -	—	18			Ripley. Near, on r, Nidd Hall, Francis Trapps, Esq. At Ripley, Ripley Hall, Sir John Ingleby, Bart.		
r. to Boroughbridge 7 m.; l. to Wetherby 8.							
* RIPLEY - - - -	4½	22½					
r. to Ripon 7½ m.; l. to Leeds 19½.							

Scaro - - - - -	$\frac{1}{2}$	23	OR,			
Burn Yates - - - - -	$2\frac{1}{4}$	$25\frac{1}{2}$	* To TADCASTER,			
Brimham Hall - - - - -	2	$27\frac{1}{4}$	Yorkshire, p. 229 and			
Low Bishopside - - - - -	$2\frac{1}{2}$	30	228 - - - - -		9	
PAITLEY BRIDGE	$1\frac{1}{4}$	$31\frac{1}{4}$	* OTLEY, p. 453 and			
Cross the river Nidd.			454 - - - - -	19	28	
Greenhow Hill - - - - -	3	$34\frac{1}{2}$	* SKIPTON, p. 195 -	15	43	
Deeple Bridge - - - - -	4	$38\frac{3}{4}$	* SETTLE, p. 199 -	16	59	
Hebden - - - - -	$1\frac{1}{2}$	$40\frac{1}{2}$	* Ingleton, p. 199 -	$10\frac{1}{4}$	$69\frac{1}{2}$	
Grassington - - - - -	$1\frac{1}{4}$	$41\frac{1}{2}$	* LANCASTER, Lan-			
Cross the Wharfe river.			cashire, p. 375 and			
Threshfield - - - - -	$\frac{1}{2}$	42	376 - - - - -	$18\frac{1}{4}$	89	
Skythorns - - - - -	$\frac{3}{4}$	$42\frac{3}{4}$				
Calecop - - - - -	$1\frac{1}{2}$	$44\frac{1}{2}$				
A little farther, l. to Bord-			☞ The last is the best road, and			
ley and Malham.			Post Horses are to be had at more			
Malham Water - - - - -	$4\frac{1}{2}$	$48\frac{3}{4}$	convenient stages.			
Over Malham Moor to						
Great Staniforth - - - - -	$4\frac{3}{4}$	$53\frac{1}{2}$	Paitley Bridge. On l, John York,			
r. to Askrigg 24 m.; l. to			Esq.			
Settle $2\frac{1}{4}$ York to			Hebden. On l, at Thorp, — Battie,			
* SETTLE $55\frac{1}{2}$ m.			Esq.			
Cross the Ribble river.			Grassington. — Browns, Esq.			
Little Staniforth - - - - -	$\frac{1}{2}$	54	Threshfield. On l, at Linton, R. Shanks,			
Wharfe - - - - -	3	57	Esq.			
Clapham - - - - -	$2\frac{1}{4}$	$59\frac{1}{4}$	Malham Water. On r, Lord Ribbles-			
l. to Settle $6\frac{1}{4}$ m.			dale.			
* Ingleton - - - - -	4	$63\frac{1}{4}$	Clapham. E. Flower, Esq.			
* LANCASTER, Lan-			Lancaster is seated on the river Loyne,			
cashire, p. 375 and			over which there is a fine Stone Bridge			
376 - - - - -	$18\frac{1}{4}$	$81\frac{1}{2}$	of five Arches. The river is naviga-			
☞ By going forward, in-			ble here for vessels of a moderate bur-			
stead of turning on l.			then. Here is but one Church, si-			
about a mile before Great			tuated on the side of a hill, on the			
Staniforth, you come into			summit of which is the Castle, which			
the road from Settle to			serves the double purpose of a Shire			
Horton, at the 4th mile-			House and the County Gaol. On the			
stone, and cross the Rib-			top of this Castle is a square Tower,			
ble at Hellith Bridge,			called John of Gaunt's Chair, whence			
which saves a mile of			there is a fine prospect of the Moun-			
distance.			tains of Cumberland, and the view			
OR,			towards the Sea extends to the Isle of			
* To KNARESBO-			Man. Near Lancaster is a curious			
ROUGH, Yorkshire,		18	Cavern, called Dunald-Mill-Hole			
p. 383 - - - - -			into which a large brook runs after			
* SKIPTON, p. 396			having turned a mill near its entrance.			
and 395 - - - - -	23	41	Lancaster carries on a considerable			
* Ingleton, p. 199 - -	$26\frac{1}{4}$	$67\frac{3}{4}$	trade, particularly to the West-Indies,			
* LANCASTER, Lan-			and is noted for its mahogany Cabinet			
cash. p. 375 and 376	$18\frac{1}{4}$	86	Ware. See p. 177.			

YORK to SELBY, (N. M.)

From the Minster to					<i>Fulford.</i> John Key, William Richard-
Walmgate Bar, York-					son, and Thomas Wilson, Esqrs.
shire - - - - -	—	$\frac{3}{4}$			<i>Escrick.</i> Richard Thompson, Esq.
The Brracks - - -	$\frac{1}{4}$	1			<i>Selby</i> is situated on the river Ouse, a
Fulford, middle of -	1	2			few miles from its junction with the
Escrick, Bridge - -	$4\frac{1}{2}$	$6\frac{1}{2}$			Wharfe river, and is a place of some
Riccall, middle of -	$3\frac{1}{2}$	10			trade, William the Conqueror built
Barlhy, T. G. - - -	$2\frac{3}{4}$	$12\frac{3}{4}$			an Abbey here, and the Abbots sat
Selby Bridge - - -	$1\frac{1}{2}$	$14\frac{1}{2}$			in Parliament. Selby was the birth-
Cross the river Ouse.					place of Henry I.
* SELBY, Church -	$\frac{1}{2}$	$14\frac{3}{4}$			

YORK to WETHERBY.

To Holdgate, York-					<i>l. to Brotherton 12; r.</i>
shire - - - - -	—	$1\frac{1}{2}$			<i>to</i>
r. to Boroughbridge $16\frac{1}{2}$ m.;					Thorp Spaw - - - $3\frac{1}{2}$ $12\frac{1}{2}$
l. to					Clifford Moor, Guide
Acomb - - - - -	1	$2\frac{1}{2}$			Post - - - - - 1 $13\frac{1}{2}$
Rufforth - - - - -	3	$5\frac{1}{2}$			<i>l. to Abberford 6 m.; for-</i>
Long Marston - - -	3	$8\frac{1}{2}$			<i>ward to Otley 14; r. to</i>
Bilton - - - - -	2	$10\frac{1}{2}$			* WETHERBY - - $1\frac{1}{2}$ $15\frac{1}{2}$
Division of the Road -	$3\frac{1}{2}$	14			
r. to Boroughbridge 11 m.;					<i>Bilton.</i> Bilton Hall, Hall Plumer,
to Knaresborough 6; l. to					Esq. Beyond Bilton, on l, Wighill
* WETHERBY - - -	1	15			Park, the Hon. G. A. Chetwynd Sta-
OR,					pylton.
* To TADCASTER,					<i>Thorp Spaw.</i> On r, across the Wharfe
Yorkshire, p. 229 and					river, at Thorp Arch, William Gossip,
228 - - - - -	—	9			Esq.
Forward to Leeds $14\frac{1}{2}$ m.;					

ADDENDA.

Road measured from LONDON BRIDGE.

LONDON to BRIGHTHELMSTONE, by BROMLEY and WESTERHAM.

To Stamford's End, T. G.		* BRIGHTHELM-		
Kent, p. 14 - - -	—	STONE, p. 28 - -	19½	59½
Brook Street - - -	½			
Kent Water - - -	2½			
Enter Sussex.		Hartfield. On l, Buckhurst Lodge, Duke		
Colestock Cross, Sussex	¾	of Dorset.		
r. to East Grinstead 5½ m.;	¾			
l. to Tunbridge Wells 7½.		Maresfield. Maresfield Park, J. Newn-		
Hartfield - - -	2	ham, Esq.		
* Maresfield - - -	7¾			

ROADS measured from WESTMINSTER BRIDGE.

LONDON to EAST GRINSTEAD, by MERSTHAM and BLECHINGLEY, (N. M.)

To Croydon, T. G.		Junction of the Road		
Surrey, p. 27 - -	—	to Ryegate - - -	3	21
Junction of the Road		r. to Ryegate 4 m.		
to Godstone over the		Blechingley, the <i>White</i>		
Hill - - -	1½	Hart - - -	¼	21½
l. to Godstone 7½ m.		Junction of the Road		
About ¼ m. farther, Junc-		to Godstone - - -	¼	21½
tion of the Road to God-		l. to Godstone 1½ m.		
stone under the Hill: l. to		Junction of the Road		
Godstone 7½ m.; so that		to London, at Tilbus-		
the distance is the same;		ter Hill - - -	1½	23
and this road, avoiding the		l. to Godstone 1 m.		
Hill, is most frequented.		Blindly Heath, T. G. -	3	26
Foxley, T. G. - - -	¼	Just beyond, Junction		
Junction of the Road		of the Road to Ling-		
to Coulsdon - - -	¾	field, New Chapel		
l. to Coulsdon 1 m.		Green, the <i>Griffin</i> -	2	28
The Red Lion - - -	1	Fellbridge, the <i>Old Star</i>	2	30
Hooley, T. G. - - -	½	East Grinstead, P. O.		
The Star - - -	1½	Sussex - - -	1½	31½
The Feather - - -	2¼			
Merstham, Junction of		Hooley. On l, Col. Byron.		
the Road to Ryegate	¼	Merstham. On r, H. Jolliffe, Esq.		
r. to Ryegate 3½ m.				

LONDON to BRIGHTHELMSTONE, by CROYDON and
RYEGATE, (partly N. M.)

To Merstham, Surrey,			STONE, Sussex, as		
as p. 457 - - - -	—	18	p. 30 - - - -	33	54
Gatton Park - - -	1	19			
* RYEGATE, M. H. -	2	21			
* BRIGHTHELM-			Gatton Park. Col. Wood.		

ROADS measured from HICKS'S HALL.

LONDON to CHESTERFIELD and SHEFFIELD, through
DERBY, (N. M.)

A new and pleasant Road, avoiding the Hills.

* To DERBY, Derby-			Higham - - - -	1	142
shire, p. 174 - - -	—	126	* CHESTERFIELD,		
Little Chester - - -	$\frac{1}{2}$	126 $\frac{1}{2}$	p. 205 - - - -	3 $\frac{1}{2}$	145 $\frac{1}{2}$
On r, Turnpike Road to			* SHEFFIELD, p. 192	12	157 $\frac{1}{2}$
Mansfield, and 2 m. far-					
ther, cross the Derby ca-					
nal.					
Little Eaton - - -	2 $\frac{1}{2}$	129			
End of Derby canal, and					
commencement of Iron					
Railway to Derby Collie-					
ries.					
Coxbench - - - -	1 $\frac{1}{2}$	130 $\frac{1}{2}$			
r. to Horseley 1 m.; l. to					
Holdbrook $\frac{1}{4}$.					
Kilburn, T. G. - - -	2	132 $\frac{1}{2}$			
r. to Kilburn $\frac{1}{4}$ m.; l. to					
Belper 3.					
Smithy Houses - - -	$\frac{3}{4}$	133 $\frac{1}{4}$			
Ripley - - - -	2 $\frac{1}{4}$	135 $\frac{1}{2}$			
l. to Belper $\frac{1}{4}$ m., and to					
Matlock 10; r. to Not-					
tingham 14.					
Butterley Iron-Works -	$\frac{1}{4}$	136 $\frac{1}{4}$			
Cross the tunnel of the					
Cromford canal, $\frac{1}{4}$ m.					
long.					
Swanwick - - - -	1 $\frac{1}{2}$	137 $\frac{1}{2}$			
* ALFRETON - - -	1 $\frac{1}{2}$	139			
On l, Turnpike Road to					
Wirksworth 10 m.; to					
Matlock 10 m.; r. to					
Mansfield 9 m.; to Not-					
tingham 16.					
Shirland - - - -	2	141			

The lower part of this road, from Derby, is travelled by the Mail from Birmingham to Sheffield.

Derby. Through Derby, on l, Wm. Strutt, Esq. One mile beyond, on l, Daryl Hall, Rob. Holden, Esq., and Walter Evans, Esq.

Little Eaton. Here is the end of the Derby Canal, and the commencement of the Iron Railway leading to Derby Collieries. At Little Eaton, 1 mile to l, Allestree Hall, J. C. Girardot, Esq.; on r, the Priory, late Dr. Darwin. Half a mile farther, on l, Holbrook Hall, Chs. Upton, Esq.

Kilburn, T. G. On r, W. H. Hunter, Esq.

Butterley. The extensive Iron-Works of the Butterley Company.

Swanwick. On r, Hugh Wood, Esq.

Alfreton. Alfreton Hall, Rev. H. C. Manswood.

ROADS measured from WHITECHAPEL CHURCH.

LONDON to THORPE, by COLCHESTER, continued to HARWICH.

* To COLCHESTER,			Ramsey - - - - -	5	75
Essex, p. 266 - -	—	51	* HARWICH, p. 274 -	3½	78½
Frating, p. 274 - -	6	57	☞ This is a very pleasant and good road, and saves a turnpike. A coach runs every morning from Colchester, and back in the afternoon.		
l. to Ardleigh; r. to St. Osyth; forward to					
Tendring, Red House -	5	62	Weely. On l, Weely Hall, — Richard-son, Esq., and the Barracks.		
Weely - - - - -	1	63			
Thorpe - - - - -	2½	65½	Thorpe. Thorpe Hall, — Leake, Esq.		
A: the end of Thorpe Street, l. to Beaumont.					
Little Oakley - - -	2½	68			
Great Oakley - - -	2	70			

LONDON to BOTESDALE, by STOWMARKET, continued to NEW BUCKENHAM.

* To STOWMARKET,			Barton - - - - -	4	76½
Suffolk, p. 272 - -	—	69½	Finningham - - -	1½	78
Tot Hill - - - - -	1½	71	* BOTESDALE - -	5	83
Haughty Street - -	1½	72½	NEW BUCKENHAM	11½	94½

CROSS ROADS.

ALNWICK to ALEMOUTH.

To Lisbury, Northumb.	—	4	☞ This is a good turnpike road.		
Alemouth - - - - -	1	5			

ALNWICK to WHITTINGHAM.

To Lemington, Northumberland - -	—	4	Rimside Moor, Guide Post - - - - -	4	8
Broompark - - - - -	2	6	Whittingham - - -	4	12
Bolton - - - - -	1	7	☞ This is a turnpike road.		
Shawston - - - - -	1	8			
Glanton - - - - -	1	9	Lemington. On l, the Hall, — Fenwick, Esq.		
Whittingham - - -	1	10			
OR,			Broompark. On l, W. Burrell, Esq. —		
To Lemington, as above - - - - -	—	4	Bolton. On r, Miss Forster.		
			Shawston. On r, — Hargrave, Esq.		

Low Heworth - - -	2½	3½	Helton. On r, C. Ellison, Esq.
Hebron or Heburn - -	2½	5½	Jarrow. The great Coal Works be-
Jarrow, Church - - -	2½	8½	longing to S. Temple, Esq., and up-
Round the Slake or Bay			wards of 200 Cottages built by him for
to			his work-people.
South Shields, Church -	2½	10½	South Shields. Before, a similar under-
			taking of the same gentleman's.

NORTH SHIELDS to BLYTH.

To Whitley, Northum.	—	4	Hartley Pans - - -	1	8
Hartley - - - - -	3	7	Blyth - - - - -	3	11

NORTH SHIELDS to MORPETH.


To Earsdon, Northumb.	—	4	The whole of this road is indif- ferent; but is intended to be made turnpike. It connects with the South Shields and Sunderland road, leaving Newcastle on the l, and saving about 2 miles: but the passage over the Tyne is not always to be effected with safety, and seldom with expedition.
Hollswell - - - - -	1	5	
Bidlington - - - - -	8	13	
Netherton - - - - -	1	14	
Morpeth - - - - -	4	18	

Page		Page	
10	Farnborough. On r, High Elms, John Lubbock, Esq.		House, Mrs. Billett. At Osmington, Robt. Serreil Wood, Esq.
23	A Mail Packet also sails from Portsmouth to Ride at half past eight o'clock.	70	Between Perran Arworthal and Sticken Bridge, on l, Perran Wharf, George Fox, Esq.
28	New Chapel Green. On r, Bysche Court, John Manship Ewart, Esq.	76	Beyond the New Bridge, on l, on the Banks of the Tamer, Harwood House, Mrs. Foot.
37	On r. of 15. After Sir Wm. Gibbons, add 'also Lady Cath. Stanhope; and Stanwell Cottage, Capt. Drury.'	82	After the article relating to Prior Park, add 'a little beyond, on r, an Asylum lately built by Dr. Fox, for Insane Persons.'
38	Farnham. After Waverley Abbey, add '—Thompson, Esq.'	95	Bourton. After C Cockerell, Esq. add 'about the same distance, on r, Batsford, Lord Redesdale.'
—	Chawton. Chawton Park, H. Middleton, Esq.	106	Telbury. A mile beyond, on r, J. P. Paul, Esq.
51	Wareham. Two miles from Wareham, across the Frome, on l, Holme, Rt. Hon. Nath. Bond.	125	Great Missenden. After T. S. Bulcock, Esq., insert 'on entrance, on r, — Ayton, Esq.'
—	Stoke Green. Near, on r, on the Hill, Hestleton Lodge, Andr. Bain, Esq. Between Stoke Green and Wool, Woolbridge House, Thos. Drax Grosvenor, Esq.; and three miles farther, on r, Morton, James Fiampton, Esq.	133	Overton. Three quarters of a mile beyond, on r, Bryn y Pees, Fr. Price, Esq.
—	Osmington. A mile before, Warmwell Cross; and Warmwell	136	Tan y Bwlch. After Wm. Oakley, Esq., 'add beyond Tan y Bwlch, over the Hill, see an

Page		Page	
	Arm of the Sea, called Trawth Mawr; a very fine object, with the Mountains over it.	192	<i>Abberford.</i> After Sir Thomas Gascoigne, Bart. add 'a little farther, Becker, — Markham, Esq.'
136	<i>Beddgelert.</i> About three or four miles beyond, on <i>r</i> , see Snowdon, the highest Mountain in England and Wales; being 3,571 feet above the level of the sea.	220	<i>Sunderland Bridge.</i> On <i>r</i> , Croxdale, Wm. Tins. Salvin, Esq.; and nearly opposite, B. J. Salvin, Esq.
—	<i>Caernarvon.</i> The Castle; a fine piece of antiquity.	234	<i>York.</i> After Rev. T. C. Rudston Reade, add 'and, on <i>l</i> , Sherid. Hurion, Marquis of Headford.'
139	<i>Forden.</i> After Maj. Davies B. Montgomery, add 'or Lord Visc. Hereford; and farther, on <i>l</i> , Ederton House, R. Edmunds, Esq.'	235	<i>Yeddingham Bridge.</i> After J. W. Foulis, Esq., add 'beyond, on <i>l</i> , — Osbaldeston, Esq.'
—	<i>Dolgelly.</i> After Cader Idris Mountain, add 'five miles from Dolgelly, — Bowes, Esq.'	269	<i>Orsett.</i> Beyond the Church, on <i>l</i> , Rd. Baker, Esq.
149	<i>Kingsthorpe.</i> On <i>l</i> , Lady Cave; and beyond, the Woods in Althorpe Park, Earl Spencer.	275	<i>Yaxford.</i> After — Crowfoot, Esq. add 'And. Howlet, Esq.'
156	Between Stapleton and Cadeby, on <i>r</i> , Kirkby Mallory, Lord Wentworth.	301	<i>Leicester.</i> After — Wharmley, Esq. add 'on entrance, Dr. Alexander.'
160	Between Wishaw and Basset's Pole, insert 'at a small Public House the Counties divide.'	307	<i>Stourbridge.</i> Three quarters of a mile beyond, on <i>r</i> , — Hill, Esq.
161	<i>Rugeley.</i> After Lord Visc. Curzon, add 'between Rugeley and Wolseley Bridge, on <i>r</i> , — Blount, Esq.'	316	<i>Uttoxeter.</i> After neighbourhood, add 'at entering Uttoxeter, on <i>r</i> , — Rudd, Esq.'
—	<i>Trentham.</i> After Marquis of Stafford, add 'just beyond the Inn, a Mausoleum built for the Marquis.'	416	<i>Ellesmere.</i> After M. P. for the County of Salop, add 'and three miles beyond Hardwick, on <i>l</i> , Haltrone, Mrs. Mitten.'
162	<i>Talk on the Hill.</i> Going down the Hill, on <i>r</i> , see Clough Hall, — Gilbert, Esq.; and, on <i>l</i> , Linley Hall, — Cordwell, Esq.	424	<i>Streatley.</i> Near, on <i>l</i> , Mr. Sci. Shepherd. Beyond, on <i>l</i> , the Grotto, — Ogle, Esq.
—	<i>Lawton.</i> After John Lawton, Esq. add 'two miles beyond, on <i>r</i> , Oldhouse Green, Mrs. Cartwright; and before Morton Hall, on <i>r</i> , Little Morton Hall, a singular Timber-edifice, now a Farm-house.'	—	<i>Bassildon.</i> On <i>l</i> , across the Thames, — Garner, Esq.
171	<i>Mill Green.</i> After John Daniels, Esq. add 'and at Great Barr, Sir Jos. Scott, Bart.'	437	<i>Pangbourn.</i> On <i>r</i> , in Oxfordshire, at Whitchurch, R. R. Pigou, Esq.; and at the same place, the Parsonage, Rev. Hugh Moser; and Walliscote, John Simcox, Esq. M. P. for Reading. Three quarters of a mile farther, on <i>r</i> , Coombe Lodge, Sam. Gardiner, Esq. A Bridge has, within a few years, been built across the Thames, between the villages of Pangbourn in Berks, and Whitchurch in Oxfordshire, by which travellers from Bath, by turning on the left at the 45th Mile-stone, near Englefield, may have access to Gentlemen's Houses on the Oxford Bank of the Thames, from Whitchurch to Caversham, without passing through Reading.
176	<i>Peel.</i> Near Peel, the Duke of Bridgewater's Canal passes under the road, at the depth of about 60 yards: on each side of the road are Engines for raising Coals, Limestone, &c. out of the Brats.		

CORRIGENDA.

Page		Page	
3	<i>Ospringe.</i> For — Achmuty, Esq., read Gen. Sir Sam. Achmuty.	70	<i>Sticken Bridge.</i> For Calcrew, read Carclew.
—	<i>Lee.</i> Dow. Lady Mary Dacre, dead; Sir F. Baring, Bart., dead.	72	<i>Lre Mill.</i> For Rosdrew, read Rosdew.
5	<i>Broadstairs.</i> J. Simmons, Esq., dead.	84	<i>Bassildon.</i> For Sir Francis Sykes, dead, read — Burrows, Esq.
6	<i>Wingham.</i> W. Lynch, Esq. dead.	92	<i>Merthyr Tydvil.</i> For Cyfarthra, read Cyfarthfa.
—	<i>Eltham.</i> Sir Benjamin Hammet, dead. For Lady Mary, read Mrs. Mary Townshend.	93	<i>Hurley Bottom.</i> For F. West, Esq., read Rt. Hon. F. West.
7	<i>Sellange.</i> Lord Rokeby, dead.	94	<i>Kiddington.</i> For Miss Wheats, read — Wheats, Esq.
9	<i>Chislehurst.</i> For Lady Mary, read Mrs. Mary Townshend. For lately Right Hon. Sir Arch. Macdonald, &c. read Sir Wm. Leighton.	100	<i>Bwlch.</i> For Maismwr, read Maismawr.
14	Omit the article relating to the Coach from London to Westerham, as it does not now run.	104	<i>Westwood Finley.</i> For 5½, read 95½.
—	<i>Hurst Green.</i> For the Rev. Rich. Rideout, read — Nichols, Esq.	105	<i>MINCHING,</i> read <i>MINCHIN.</i>
15	<i>Ticehurst.</i> John Roberts, Esq., dead.	106	<i>Stanley.</i> For H. Burgess, read H. Burgin, Esq.
16	<i>Camden's Hill.</i> For 4, read 49.	—	<i>Tetbury.</i> Dufton is not now a Gentleman's Seat.
19	<i>Purbrook.</i> For Lord Ennismore, read Lord Keith.	113	<i>Kiddington.</i> For Miss Wheats, read — Wheats, Esq.
20	<i>Portsmouth.</i> For — Micklethwaite Esq., read — Thistlethwaite, Esq. For — Yaldwyn, Esq., read — Fitzherbert, Esq.	115	<i>Potnypool,</i> read <i>Pontypool.</i>
24	<i>Wootton Bridge.</i> Lord Bolton, dead.	121	<i>Kiddington.</i> For Miss Wheats, read — Wheats, Esq.
28	<i>Uckfield.</i> For Miss Shuckburgh Evelyn, read Hon. Cecil Jenkinson.	137	<i>Hundred House Inn.</i> For Henry, read Rob. Bromley, Esq.
—	<i>Horstead.</i> For — Chase, read Ewan Law, Esq.	—	<i>Stockton.</i> For Stanford Park, read Stanford Court.
30	<i>Near the 37th Mile-stone.</i> For Admiral Douglas, read Thos. Granger, Esq.	—	<i>Earston.</i> For William Smith, Esq., read Sir William Smith, Bt.
32	<i>Finden.</i> For the late — Richardson, Esq., read Mrs. Richardson.	139	<i>DYNASMOUTHY.</i> Correct thus: Mallwyd 12 202½ <i>DYNASMOUTHY,</i> <i>Merionethshire.</i> . . . 1 203½
45	<i>To Hartley Row, Hants.</i> For p. 89, read p. 39.	—	<i>Welch Pool.</i> For Beedon, read Bryddin Hill. The advice here given respecting the river Twrch is become unnecessary, Bridges being now built over it.
—	<i>East Tisted.</i> For Rev. Mr. Gore read — Norris, Esq.	143	<i>Hunton Bridge.</i> For — Kingsman, Esq., read — Phillimore, Esq.
48	<i>Worthy.</i> For Avington, read Avignon Park.	—	<i>Berkhamstead.</i> For Harefoot, read Haresfoot.

Page		Page	
145	Hunton Bridge. Correct as in p. 143.	216, 1. 12.	For p. 206, read p. 209. To Newby Bridge prefix *.
150	*Welford. For 8½, read 80½.  The Traveller in a Chaise, &c. The information here intended to be given is erroneous.	213	Colterworth. For Cholmondeley, read Cholmeley.
151	Milford. For 37, read 137.	214	Winthorpe. For R. Pocklington, read — Elliott, Esq.
153	Llandygau. For Lady, read Lord Penrhyn.	217	To KIRKBY STEPHEN prefix *.
160	Curdworth Bridge. Hams Hall is situated a mile before, at some distance from the road.	228	Brotherton. For Bryam, read Byrom.
161	Lichfield. Franc. Cobb, Esq., dead.	230	Nun Hill. For Capeaton, read Capheaton.
—	Wolsley Bridge. For John Sparrow, Esq., read — Sneyd, Esq.	250	Hare Street. For — Ellis, Esq., read Gen. Gwynne.
162	Black Lion Inn. There is no House, as here stated.	260	Hilburgh. Omit Rev. Earl Nelson.
167	Wilmalow. Correct this article thus : a mile before, on r, Fulshaw Hall, belonging to — Finney, a minor, in the occupation of — Topping, Esq. Near Wilmalow, on r, Parsonage Green, Mrs. Hall ; and on l, at a little distance, Hawthorn Hall, now a School.	265	Stisted. For — Long, read — Carter, Esq.
—	Didsbury. For William Bromes, Esq., and Charles Horsfall, Esq., read John Parker, Esq. Half a mile beyond, on l, Jer. Withington, Esq.	266	To Dedham prefix *
—	Withington. For — Scarfe, Esq., read Ch. Fred. Brandt, Esq.; and for Wm. Wright, Esq., Thos. Burton, Esq.	269	Omit the * before Horndon on the Hill.
—	Rusholme. For John, read Thos. Caryl Worsey.	270	Long Melford. For R. Moore, read — Dawson, Esq.
182	Bawtry. For — Dashwood, read — Humble, Esq.	300	Foss Bridge. Stowell, late Lord Chedworth.
192	Mansfield. For Portland, read Somerset.	315	For Folkington read Folkingham.
198	Worsborough. For 199½, read 169½.	327	For Cecil Jenkinson, Esq., read Hon. Cecil Jenkinson.
205	Tupston. For Hunloke, read Hunlocke.	329	Falfield. For Tortworth Park, read Tortworth Court.
		351	Welch Pool. For Lord Visc. Hereford, read Maj. D. R. Montgomery.
		362	Bishop's Waltham. For — Sheales, read — Thale, Esq.
		388	For Cecil Jenkinson, Esq., read Hon. Cecil Jenkinson.
		415	Lychett Minster. For John Jefferies, Esq., read Sans Souci, Claude Scott, Esq.
		421	Bassildon. For Sir Mark Masterman Sykes, Bart., read — Burrows, Esq.
		449	Withyham. For Burghurst, late Stoneland Park, Duchess of Dorset, read Buckhurst Lodge, Duke of Dorset.

. The Proprietor will feel himself obliged to any Gentleman who will favour him with further Additions or Corrections, for the Improvement of a future Edition, and requests they may be transmitted to the Publishers, Messrs. LONGMAN, HURST, REES, ORME and BROWNE, Paternoster Row

INDEX

TO

COUNTRY SEATS AND ACCOUNT OF PLACES.

The Name of every Possessor of a Seat is here referred to, as well as the Name of the Seat itself.

A

- ABERLEY Lodge, 137, 385, 392
 Abbey, the, 7, 8, 12, 14, 60, 61, 95, 103, 104, 132, 143, 196, 296, 327, 377, 391
 Abbeyfield, 163, 417
 Abbot, Rt. Hon. C. 28, 449
 Mr. W. 29
 Abbot Hall, 177
 Abbotsbury, 51
 Abby, late Rev. Mr. 256
 Mr. J. 258
 Aberconway Castle, 153
 Abercorn, Marquis of, 142, 225, 227
 Abernig Place, 120
 Abergavenny, Earl of, 17, 327
 Aberglassny, 101
 Aberhavesp Hall, 141
 Aberhiriaeth House, 280
 Abermenick, 279
 Aberystwith, Bathing Place, 351
 Abington, Earl of, 57, 96, 111, 338, 438
 Ablett, Mr. J. 452
 Abney, Mr. B. 150
 Aboyne, Earl of, 238, 431
 Accrington House, 205
 Achmuty, Gen. Sir S. 3
 Ackerley, Mr. J. H. 287
 Ackland, Sir T. D. 64, 67, 86, 378
 Ackland, Mr. J. 62
 Mrs. 287
 Acklom, Mr. R. 398
 Ackworth Park, 219, 379
 Acorn Bank, 184
 A'Court, Sir W. 58, 59
 Acryse Place, 8
 Acton, Sir Rich. 128
 Mr. N. L. 271
 Mrs. L. 343
 Acton, 134, 224
 Park, 281
 Place, 270, 272
 Acumlaghie, 186
 Adair, Mr. A. 13, 188, 276, 367
 Mr. 188
 Adams, Mr. 410
 C. 300
 Adderley Hall, 417
 Adderley, Mr. C. B. 160, 429, 449
 R. 191
 Addington, Rt. Hon. H. 336
 Addington Place, 407
 Addiscombe Place, 13, 27, 367
 Addison, Mr. J. 272, 390
 Adeane, Major Gen. 256, 310, 350
 Adlington Hall, 165, 175, 436
 Adlis, Mr. J. 452
 Adwynt, 134, 153
 Affeck, Sir G. 257, 342, 376
 Agace, Mr. D. 55, 82
 Agg, Mr. 98, 113
 Agar, Mr. B. 234
 Agnew, Mr. 188
 Aird, Mr. R. 187
 Airey, Mr. H. 223
 Aketon House, 182
 Albemarle, Earl of, 257
 Albourn Place, 33
 Albury Hall, 365
 Park, 409
 Albyns, 258
 Aldany Hall, 167
 Aldborough, account of, 283
 Aldborough Lodge, 278
 Alderley Hall, 357
 Aldermaston House and Park, 56, 81, 425
 Alderston, 225
 Alderwaslee, Mr. W. 203
 Aldridge, Mr. J. 387
 Aldridge Farm, 171
 Aldwark, 198, 294
 Aldwick, 36
 Alexander, Dr. 462
 Alfred's Pillar, 86
 Tower, 58
 Alfreton Hall, 204, 450
 Alkington Hall, 206
 Alkincoats, 206
 Allen, Sir T. 275, 276
 Capt. 148
 late Capt. 290
 Mr. 93
 late Mr. 82
 G. 223
 H. 120
 Allensmoor, 383
 Allerton Park, 183
 Alléstreet Hall, 450

- Allgood, Mr. T. 222, 391, 418
 Allington Castle, 7, 8
 Allington, Rev. Mr. 242
 Alnwick Castle, 224, 226, 391
 Alpe, Mr. H. 422
 Alrcscot, 144
 Althorpe Park, 156, 462
 Altringham, account of, 354
 Alwaters, 325
 Ambler Hall, 130
 Amcotts, Sir W. 214
 Lady J. 243
 Amesbury, town of, 58
 Amfield House, 48
 Amherst, Lord, 10, 408
 Mr. J. 327
 Amisfield, 225
 Amler, Mr. 130
 Mrs. 137
 Amplett, Mr. J. 129
 Ampney House, 103
 Ampot, 56, 57, 59, 362
 Amptill, Mr. J. 307
 Amptill Park, 154
 Ampton Park, 271
 Amwell Bury, 248
 Ancasters, account of, 213
 Duke of, 238, 312
 Ancoats Hall, 371
 Anderson, Rev. Sir C. 214
 Mr. 185, 227
 Mrs. 217, 375
 Andover, Viscountess, 158, 209
 Andrew, Mr. D. 296
 Andrews, Sir J. 81, 498
 Mr. 207
 R. 156, 270
 T. 336
 and Pigeu, Messrs. 2
 Angelraw, 226
 Angerstein, Mr. J. J. 4, 242
 Angmering Park, 35, 297
 Anguish, Mr. T. 275
 Anmer Park, 252
 Ann's Hill, 200, 348
 Annandale, Marquis of, 186
 Annesley, Mr. A. 113, 339, 426, 439
 Annington, Mr. J. 242
 Ansby, Mr. B. 439
 Anson, Lord Visc. 151, 161, 264, 403
 Rev. F. 191
 Mr. G. 307, 402
 J. 327
 Mrs. 151, 161
 Anspach, late Margrave of, 81
 Margravine of, 37
 Anthony House, 77
 Antonie, Mr. W. L. 196
 Anton's Hill, 226
 Antrobus, Mr. 366
 Apethorpe Hall, 213
 Apley Castle, 130
 Park, 130
 Appleby, account of, 208
 Castle, 184
 Appledurcomb Park, 25
 Apreece, Lady, 173
 Apsley, 422
 Aqualate Hall, 317, 417, 443
 Aramstone, 112
 Arbury Hall, 301
 Hill, 160
 Arcedeckne, Mr. C. 25
 Archdeacon, Mr. 418
 Archer, Lady, 122
 Mr. 55
 E. 70
 G. 266, 390
 J. 84
 Arden, Lord, 31, 390
 Mrs. 183
 Ardins, Mr. J. 439
 Ardwell, 188
 Areley Hall, 385, 392
 Arkwright, Mr. 301
 R. 202, 332, 381
 Armathwaite Castle, 178
 Armitage Park, 169
 Armitage, Mr. J. 193
 Armytage, Sir G. 348, 354, 437
 Armstrong, Mr. 189
 Arniston, 189
 Arnold, Mr. G. 24, 300
 Arthington Hall, 453
 Arundel, Lord, 53, 312
 Hon. I. E. 53
 Arundel Castle, 21, 35, 297
 Ascot Place, 55, 82
 Heath, 82
 Ash Park, 39
 Hall, 281
 Ashborn Green, 285
 Hall, 293
 Ashburnham; Earl of, 14, 324, 388, 447
 Sir W. 412
 Ashburnham House and Park, 14, 324, 388, 447
 Ashby Lodge, 300
 Ashcombe, 53
 Ashdown House, 28, 449
 Park, 84
 Ashe a Court, Sir W. P. 295
 Ashenhurst, 175
 Ashfield House, 62
 Ashford, account of, 8
 Lodge, 332
 Ashley, Mr. D. 158
 J. 300
 Ashley Park, 19, 42, 368
 Ashmoor Hall, 402
 Ashridge Park, 145
 Ashtead House, 31
 Park, 31
 Ashton, Mr. N. 163, 165, 396
 W. 176
 Ashton Court, 342
 Hall, 177
 Heyes, 152, 158
 Park, 165
 Ashurst, Sir W. H. 111, 338
 Ashwick, 91
 Grove, 287
 Aske Hall, 184, 375, 441
 Askew, Mr. 363
 A. 419
 G. 226
 Askham, 229
 Aspenden Hall, 248
 Aspinell, Mr. J. 205
 Astley, Sir E. 252
 Sir J. 403
 Rev. J. 403
 Mr. D. 56, 361
 J. H. 262, 403
 T. 453
 Astley Hall, 176, 436
 Aston, Mr. 144
 H. 158
 Hon. Mrs. 352
 Aston Hall, 123, 131, 153, 158, 161, 171, 249, 314, 352
 House, 25, 26
 Atherstone, Mr. 163
 Atkins, Mr. E. 258
 Atkinson, Mr. J. 199, 376
 Attercliffe Hall, 294
 Attingham, 123, 124

uberies, 270
 ubrey, Sir J. 89, 281
 Mr. R. 281
 ubry, Rev. Mr. 284
 ubury, 82
 uekland, Lord, 13
 udley End, 256
 verham Park, 181
 vignon Park, 38, 48, 463
 visford Place, 297
 vishayes House, 54
 asten, Lady, 7, 8, 12, 327
 Major, 12, 16
 Mr. J. 344
 yrdin, Major, 325
 Mr. T. M. 10, 367
 yston, 182
 wdry, Mr. A. 82, 85
 J. 83, 360
 rwell Park, 223, 419
 ycliffe Heads, 223
 ylesbury, town of, 126
 ylesbury, Earl of, 81,
 85, 216, 361
 ylesford, Earl of, 160,
 170, 308, 449
 Countess of, 7,
 8, 407
 ynsley, Rt. Hon. Lord
 Chas. 230, 391
 yre, Mrs. 317
 yscough, Mr. 110
 yston House, 433
 yton, Mr. 125, 461

B

abbington, Mr. T. 174
 ackhouse, Mrs. 199
 acon, Sir E. 276
 aconthorpe Hall, 403
 adcock, Mr. T. S. 125
 adescombe, Mr. 41
 adgmore, 93
 admington Park, 91, 106,
 107, 288, 298, 337
 adnall, Mr. 175
 adsley, 295
 adsworth Hall, 219
 affield, Mr. R. 264
 agge, Mr. T. 253
 aglan Hall, 89
 agot, Lord, 169
 agshaw, Mr. J. 327
 W. C. 194
 agshot Park, 38
 aguley Hall, 371

Bailey, Mr. C. 81, 84
 C. N. 30
 J. 167
 Baillie, Hon. G. 228
 Bailward, Mr. S. 54
 Bailly Park, formerly, 17
 Bailye, Rev. H. 191
 Bain, Mr. And. 461
 Bainbridge, Mr. W. 231
 T. 381
 Baird, Mr. 227
 R. 189
 Baker, Mr. J. 267, 290
 P. W. 40
 R. 269, 462
 W. 248, 249, 365
 Bakewell, account of, 357
 Baia, account of, 136
 Balcarras, Earl of, 165
 Balch, Mr. G. 62
 Baldon House, 94, 424
 Baldwin, Mr. W. 7
 Balguy, Mr. J. 203, 204
 Ball Hay, 358
 Ballantine, Mr. L. D. 200
 Balls, 248, 249, 365
 Bamford, Mr. W. 397
 Bamford Hall, 397
 Bamfylde, Sir C. W. 42, 64
 Bampton Castle, 378
 Banbury, town of, 126
 Bangor, Bishop of, 132
 Bankes, Mr. H. 49, 435
 Mr. M. 165, 396
 Bank Hall, 163, 166, 203
 Top House, 193
 Banks, Sir J. 37, 241, 244
 W. 165
 Banks Hall, 370
 Banner Cross, 293
 Baanerman, Sir A. 232,
 236
 Bannister, Mr. J. 82
 Bar Field, 209
 Barbourn House, 114
 Barcaple, 187
 Barclay, Mr. 403, 409
 G. 31
 Bardin Tower, 395
 Bardsea Hall, 209
 Barford, 49, 295
 Barham, Lord, 13, 327
 Barham Court, 3
 Barjarg, 187
 Baring, Sir F. 3, 6, 48, 463
 late Mr. A. 4
 Mr. J. 73, 75
 Barker, Lady, 42

Barker, lately Sir Robt.
 19, 21
 Capt. 318
 Mr. E. 297
 J. 202, 422,
 J. R. 103
 Barking Hall, 343
 Barlaston Hall, 161, 411
 Barlborough Hall, 197
 Barley House, 69
 Barlow, Mr. 93
 J. 229
 Barnaby, Mr. R. 117
 Barnard, Mr. H. B. 237,
 395; 453
 Barnbackle Ruins, 187
 Barnborough Grange, 370
 Barncastle, Mr. 184
 Barncleugh, 186
 Barne, Mr. M. 275, 277
 Barnes, 234
 Barnes, Mr. J. 238
 H. 99
 Barnett, Mr. C. 179; 242
 Barnfield, 48
 Barnfield, Mr. T. 130, 401
 Barningham Hall, 184, 422
 Barnsley, account of, 379
 Barnsley, Mr. 328
 Barnsley Park, 103, 299
 Barnwell Castle, 213
 Barwood Court, 103
 Baron Hill, 132
 Baronneau, Mr. 148, 178
 Barrack Lodge, 178
 Barrells House, 122
 Barren Down, 66
 Barret, Mr. 6
 Barrington, late Vice. 108
 Sir J. 25
 Sir J. S. 258
 Barrington Park, 98
 Barron, Mr. T. 166
 Barrow, Mr. J. H. 10, 14,
 408
 Barrow Court, 336
 Green, 408
 Barrowby, 392
 Hall, 355, 380
 Barry, Mr. T. S. 164
 J. S. 299, 360
 Bartholomew, Mr. L. 407
 Barthomley Hall, 415
 Bartlett, Mr. T. 385
 Bartletts, 143
 Bartley, 298
 Barton, Mr. 444
 Barton Hall, 271

- Barton Bendish Hall, 239
 Barton Lodge, 177
 Barwell, lately Mr. R. 22
 Barwick House, 252
 Barwis, Mr. J. 265
 Basford, 168, 170
 Basing Park, 45, 425
 Baskersfield, Mr. T. 57
 Basket, Mr. 64
 Bassildon Park, 84, 424, 437
 Bassingborne Hall, 256, 364
 Bastard, Mr. 96
 J. P. 73
 Batchacre Park, 317
 Batchelor, Mr. H. 264
 W. 263
 Bateman, Mrs. 235
 Bates, Mrs. 258
 Bath, account of, 286
 Bath, Marquis of, 58, 66,
 295, 304, 305
 late Lady, 309
 Bathurst, Earl, 103, 104,
 298
 Gen. 40, 53, 295
 Mr. C. B. 102
 Batsford, 461
 Batson, Mr. S. 40, 82, 95
 Batt, Mr. J. T. 49
 Battle, Mr. 455
 Battle, account of, 14
 Battle Abbey, Hall and
 Park, 324
 Battleaden Park, 149, 159
 Baugh, Mr. J. W. 138
 Bavington Hall, 391
 Bawdeswell Hall, 262, 405,
 407
 Bawtry, account of, 398
 Baxter, Mr. J. F. 332
 J. T. 138
 Bay Hall, 10
 Bayfield Hall, 262, 403
 Bayfordbury, 249, 365
 Bayham Abbey, 10
 Bayle, the Rev. S. 449
 Bayley, Rev. Mr. 159
 Rev. W. 152, 163,
 416
 Mr. J. 152, 169
 T. B. 353
 Baylis, Mr. G. 123
 Baylis, 80
 Bayning, Lord, 406
 Baynton, 57
 Baythorn Park, 272
 Beachborough, 7
 Beachwood, 72
 Beacon Place, 151
 Beamerside, 230
 Beanston, 225
 Bear Place, 80
 Beauchamp, Lord, 386
 Beaucherk, Lord W. 239
 Rev. H. 159
 Mr. 39
 Beaudesart Park, 151, 161
 Beaufort, Duke of, 88, 89,
 91, 99, 106, 107, 115,
 288, 298, 328, 331, 335,
 337
 Beaufoy, Mr. J. H. 45, 284
 Beaufront, 419
 Beaulieu, late Earl, 80
 Beaumanor Park, 174
 Beaumaris Castle, 153
 Beaumont, Sir G. 259, 349,
 364, 460
 Col. T. R. 391,
 419, 420
 Mr. R. H. 198,
 380
 T. 408
 T. R. 193, 198
 Beaumont Hall, 177
 Beauport, 15
 Beck Hall, 199, 405
 Beckenham Place, 9, 13
 Becker, 462
 Becket, 108
 Beckford, Mr. 149
 P. 40
 W. 60, 64, 304
 Beckford Hall, 168
 Beckingham, Rev. H. 3
 Beckwith, Mr. W. 233
 Beddesdon House, 362
 Beddington Park, 366
 Bedford, Duke of, 48, 74,
 149, 154, 155, 196
 Bedford, account of, 340
 Bedfords, 265
 Bedgebury, 16
 Bedingfield, Sir R. 259
 Mr. J. 276, 277
 Beech Hill, 396
 Beenham House, 81
 Beeston Hall, 263
 Beever, Mr. 263
 Beever, Sir T. 258
 Dr. 344
 Belagh Hall, 263
 Belchester, 226
 Belfield, 393
 Belford, Col. 180, 431
 Belhasie, 188
 Bell, Mr. 185, 224
 C. 264
 H. 250, 251
 M. 230
 M. L. 444
 Bell Hall, 129
 House, 258, 268, 269
 Bell's Hill, 224
 Belle Hill, 199
 Isle, 200
 Mount, 252, 402
 Vür, 2, 10, 24, 28,
 147, 163, 193, 210
 Bellefield, 185
 Belmont, 5, 164, 168, 170,
 233, 342, 383
 House, 18
 Belsay Castle, 430
 Belsize House, 142, 147
 Belton, 181, 213, 225, 315
 Belvidere, 1, 50, 369, 414
 Belvoir Castle, 181, 316
 Belvae, 89
 Benacre Park, 275
 Benhall Lodge, 275
 Benham Park, 81
 Bennet, Sir W. 47, 414
 Mr. 306
 J. 295, 300, 304
 R. H. A. 13
 T. 58, 59
 Bennett, Rev. W. 203
 Benningborough, 289
 Benridge, 230
 Benson, Lady F. 3
 Bent, Mr. J. 358
 Bentley Priory, 142
 Benton House, 224
 Benyon, Mr. R. 81, 424
 Mrs. 56
 Beoly Hall, 127, 291
 Bere Court, 84, 424, 437
 Berens, Mr. 6
 Beresford, Mr. 175
 Berithlandwall, 101
 Berkhamstead Castle, 243
 Place, 148
 Berkeley, Earl, 80, 105,
 106, 329
 Mr. R. 117
 Berkeley Castle, 105, 106,
 329
 Berkeswell Hall, 449
 Berners, Mr. Chas. 274,
 343, 407
 Berney, Sir J. 259, 277,
 284
 Berrington, 232

- Berrington, Mrs. T.** 332
Berry, Mr. 61
 **Mrs.** 137
Berry Castle, 73, 75
Berthdu, 141
Bertie, late Lord R. 157
 **Gen.** 213, 239
Berwick, Lord, 123, 124
Berwick, 131, 135
Berwood Hall, 170, 286
Best, Mr. G. 7
Beswick, Mr. R. 393
Betchworth Castle, 409
Bethell, late Mr. 239, 240,
 307
 **Mrs.** 240, 245
 late **Mrs.** 237
Bethune, Rev. Mr. 29
Bettesworth, Mr. 34
Bettisfield Park, 416
Beverley, Earl of, 274, 343
Beverley, account of, 239,
 245
Bevis Mount, 38
Bewick, Col. 418, 419
 **Mr.** 190
Bewsey Hall, 163
Bickley Court, 446
 **Place,** 368
Bicton Lodge, 52, 445
Riddick House, 234
Biddlesden, 430
Biddulph, Sir T. 426
 **Mr.** 116, 429
 **J.** 22, 36
 **R.** 127, 330
 **T.** 144
Bidenden, village of, 16
Bidney, 116
Bierley Hall, 219
Bifrons, 3, 265
Bigge, Mr. C. W. 234
Biggin, Mr. G. 167
Biggin House, 29
Biggins, Sir G. 327
Bigland, Mr. R. 289
Biggall, Mr. J. 64
Bigwood, 259, 349, 364
Bilham House, 369
Bill, Mr. C. 170, 381
Billesden, account of, 190
Billett, Mrs. 461
Billingford Hall, 262
Billingsbear, 56
Billingsley, Mr. E. 259
 **J.** 287
Bilton Hall, 194, 456
Binchester, 374
- Binderton House, 21, 425**
Binfield House, 55
Binstead, Mr. T. 25, 26
Birch, Mr. 209
 **G.** 82
 **J. P.** 116, 119
Birch Hall, 133, 266, 416
 **House,** 207
Bird, Mr. 95
Birkhead, Mr. 408
Birkhillside, 230
Birmingham, account of,
 122, 292
Birthwaite Hall, 198
Birtles Hall, 357
Biscoe, Mr. 113, 238
 **E.** 80, 438
 **Mrs. E.** 408
Bishara Abbey, 80, 83, 93
Bishopp, Sir C. 20, 34
Bishop's Castle, town of,
 138, 441
Bishopthorpe, 229
Bishton, Mr. W. 123
Bishton Hall, 161
Bisset, Mr. M. 23
Bistern, 50
Bitern, 46
Bitterley Court, 401
Bittersea, Mr. T. 57, 85
Bitton, 75
Bixley Hall, 277, 284
Black Down Hill, 20
Blachford, the late Sir R.
 P. 24
Black Hall, 74
 **Hedley,** 231
Blackbrook, 414
Blackburn, Mr. I. 165,
 247, 353
 **Mrs.** 260
 **Miss,** 353
Blackett, the Rev. H. 233
 **Mr. C.** 418, 419
Blackford, 185
Blackiston Hall, 373
Blacklands, 87, 363
Blackpool, bathing place,
 165
Blackwell, Sir L. 406
 **Mrs.** 103
Blackwell Grange, 223
Blackwood, 185, 186
Blackwood, Mrs. 248
Blagden, 224, 418
Blagrove, Mr. J. 56, 81,
 424
Blair, Sir J. H. 188
- Blair, Lady M.** 40
Blake, Sir P. 271
 **Capt.** 256
 **Mr. W.** 42, 368
Blake Hall, 256, 350
Blaket, 187
Blakeway, Mr. E. 128, 400
Bland, Major, 114
 **Mrs.** 380, 392
Blandford, Marquis of,
 55, 81
Blanketts, 114
Blantyre, Lady, 225
Blachford, 72
Blatherwick Hall, 213, 319
Blathwayt, Mrs. 55
Blaythwaite, Mr. W. 91,
 288
Blencowe, Mr. R. 156
Blendon Hall, 1, 3, 6
Blenheim House and Park,
 94, 113, 121, 426
Bletchington Park, 113,
 339, 426, 430
Blewett, Mr. 384
Blickling Park, 263, 406
Blithe Hall, 160, 286, 449
Blois, Sir J. 275
Blomberg, Mr. 234
Blome, Mr. T. 101
Bloomfield, Maj. Gen. Sir
 T. 1
Blount, Sir W. 129, 392
 **Mr.** 462
 **M.** 437
Boxholme Hall, 239
Boxworth, 51
Bluchayes, 41
Bluet, Mr. 86
Blundell, Mr. H. 166
 **P.** 378
Blunham Grove, 179
Blunt, Col. 323
 **Mr. J.** 99
Blyth, account of, 418
Blyth, Rev. T. 144
Blythfield, 169
Blyth Hall, 166
Board, Mrs. 29
Boates, Mr. H. E. 172
Bockett, Mrs. 31
Bocannoc, 76, 434
Boddam, Mr. R. H. 247
Boddenham, Mr. 119
 **J.** 118
Bodfach, 137
Bodiham Castle, 11
Bodney Hall, 260

- Bodtalog, 141
 Bodwenni, 136, 280
 Boehm, Mr. E. 45
 Boggle, Mr. R. 186
 Bold, Mrs. 163
 Bold Hall, 163
 Boldero, Mr. 6, 248, 250
 Bolderwood Lodge, 39, 48
 Bolingbroke, account of, 243, 393
 Bolingbroke, Lord Visc. 108, 363
 Bolsover Castle, 192, 197
 Bolton, Lord, 24, 39, 53, 217, 285, 425, 463
 Mr. 31
 Bolton Abbey, Ruins of, 395
 Hall, 217, 375
 Park, 395
 Bond, Rt. Hon. N. 461
 Mr. N. 50
 T. 369
 Bonham, Mr. H. 80
 S. 265
 Boniface, 24
 Bonne, Mr. W. 267
 Bonsall, Sir Thos. 142
 Mr. J. 113
 Bonshaw, 185
 Beadle, Mr. R. 258
 Boon Jedburgh, 230
 Boorzel, 15
 Booth, Mr. J. 162
 Mrs. 155, 196, 368
 Booth Hall, 162
 Boothby, Sir B. 175, 293
 Mr. 215
 Bootle, Mr. E. W. 164, 166, 415
 Booton Hall, 262, 406
 Boreham House, 58, 59, 295
 Boreland, 188
 Boringdon, Lord, 72, 73
 Boringdon Park, 72
 Borlase, Mr. S. 71
 Borradaile, Mr. 27
 Borrow, Mr. T. 174
 Bosanquet, Mr. C. 147
 H. 91
 S. 248, 255
 W. 99
 Boscawen, Mrs. 75
 Boscomb Cottage, 415
 Bossenden, 3
 Bossiney, 79
 Bostock, Rev. Dr. 81
 Bostock Hall, 163
 Boston, Lord, 80, 83
 Boston, account of, 241
 Bosville, Mr. W. 376, 440
 W. P. 294
 Bosworth House, 156
 Bothwell Castle, 186
 Botley Grange, 46, 296
 Botleys, 43, 45
 Boucheret, Mr. A. 242, 243, 397
 Bovey, Mr. 72
 Boughton, Sir C. W. R. 401
 Boughton Hall, 152
 House, 149, 155, 196, 309, 319
 Mount, 12
 Place, 12
 Boulasworth Castle, 173
 Boulthbee, Mr. J. 144, 284
 Boulthby, Mr. 301, 317
 Boulton, Lord, 39
 late Mr. 122, 124
 Bourke, Mr. T. 38
 Bourne, account of, 238
 Bourne House, 3, 8
 Bouverie, late Hon. W. H. 408
 Mr. E. 149, 167
 Bow Hill, 189
 Bow Wood, 83, 87, 359, 363
 Bowdler, Mrs. 24
 Bowdon Park, 83, 359, 364
 Bowen, Mr. R. 235
 Bower, the, 408
 Hall, 272
 Bowes, Hon. Mr. 150
 Mr. 462
 Bowland, 189
 Bowles, Mr. G. 137
 O. 426
 Bowman's Lodge, 2
 Bowns, Mr. C. 193
 Bowyer, Adm. 427
 Box Dale, 31
 Boxover, Mr. W. 374
 Boxmoor Hall, 143
 Boxwell Court, 288
 Boyce, Mr. 28, 323
 Boyd, Sir J. 1, 3
 Mr. J. 187
 W. 42
 Lady, 188
 Boydell, Mr. J. 281
 T. 281
 W. 153
 Boyles, 265
 Boyne, Lord, 327
 Boyne, Mr. A. 452
 Boynton, Sir F. 237
 Mr. M. 394
 Boys, Mr. S. 11, 325
 Brabournelee, barracks, 7
 Bracebridge, Mr. 164
 Bracey, Major, 145
 Brackenside, 185
 Bradborn House, 7, 407
 Bradby Hall, 157
 House, 190
 Bradden, 159
 Braddyll, Mr. W. 209
 Bradfield Hall, 270
 Bradford, formerly the Earls of, 128
 Lord, 171, 293, 334
 Mr. 28
 Dow. Lady, 356, 399
 Bradford, account of, 57, 305
 Bradley, Mr. 2
 Bradley, 420
 Hall, 175, 372
 House, 66, 106, 305, 336
 Bradshaw, Mr. J. 396
 W. B. 177
 Bradwall Hall, 162, 163, 169
 Braithwaite, Rev. Mr. 210
 Mr. D. 248
 Bramber Castle, Ruins of, 35
 Bramble Hill, 41
 Bramcote, 157
 Bramfield Hall, 277
 Bramford Hall, 343
 Bramham House, 183
 Park, 183, 355
 Bramhope, 195
 Bramley Hall, 216
 Brampton Hall, 277
 Park, 117, 368
 Place, 1
 Branishill Park, 39
 Bramstone, Mr. W. 39
 Brancaster, account of, 251, 366
 Brancepeth Castle, 372, 374
 Brand, Hon. T. 195
 Brandenburg House, 37
 Brander, Mr. J. 50, 414
 Brandiff, Mr. 154
 Brandling, Mr. C. 193, 224, 232

Brands, 142
 Brandsburton, account of, 246
 Brandt, Mr. C. F. 464
 Branston Hall, 156
 Brant, Mr. 18
 Branthwaite, Mr. M. 358, 363, 407
 Braunston Hall, 301
 Brawith, 229, 236
 Hall, 232
 Braxted Lodge, 266
 Bray, Mr. W. 409
 Braybroke, Lord, 56, 256
 Brayton Hall, 346, 347
 House, 211
 Braywick, 80
 Breach House, 295, 298
 Breake Place, 265
 Breamore, 49
 Brecon, account of, 279
 Breckfield House, 275
 Brecon, Rev. Dr. 84, 424, 437
 Mr. P. 226
 Breedwell, 86
 Brent Tor, 74
 Breerton Hall, 164
 Breton, Mr. W. 28
 Brett, Capt. 6
 Mr. W. 310
 Bretenhara Hall, 272
 Breten, Mr. R. 131, 135
 Breton, Mr. 160
 Breton Hall, 193, 198
 Brewell, Mr. W. 233
 Brewster, Mr. 275
 J. 116, 321
 Breynon, Mr. J. 169
 Brezencot Hall, 190
 Brianstone House, 435
 Brickdale, Mr. M. 68, 86, 336
 Brickett House, 100, 384
 Brickendonbury, 249, 365
 Brickwood, Mr. 13
 Brickworth, 295, 298
 Bridge, Mr. T. 163
 Bridge House, 30, 387
 Place, 3
 Bridgenorth, account of, 321, 401
 Bridger, Mr. H. 25, 298
 Mrs. F. 11
 Bridges, Rev. Dr. 155
 Mr. 366
 Bridgewater, Earl of, 133, 146, 354, 416

Bridgewater, town of, 62
 Bridgman, Mr. 207
 Bridlington, bathing place, 237
 Bridport, Lord, 54
 Brig Steer Park, 209
 Brighton, account of, 28
 Barracks, 323
 Brightwell House, 94
 Brill Mill Lodge, 99, 101, 121
 Briscoe, Sir J. 211, 346
 Mr. J. 169
 Bristol, Earl of, 257, 271, 342, 376
 Bristow, Mr. T. 215
 Mrs. 428
 Brixham, account of, 75
 Broad, the, 17, 33, 324
 Broad Oak, 102
 Broadhead, Mr. T. 143
 Broadlands, 48, 295, 444
 Brocston Hall, 275
 Brock, Mr. W. F. 165
 Brocket Hall, 178
 Brockholes, Mr. J. 177
 Brocklesby Hall and Park, 369, 397
 Brodie, Mr. A. 128, 400
 Brogborough Park, 155
 Brograve, Sir G. 263
 Mr. 265
 Brome, Mr. T. S. 151, 161
 Bromes, Mr. W. 167, 464
 Bromfield, Rev. Mr. 168
 Mr. S. 226
 Bromhead, Col. B. 213, 239
 Bromley, Sir G. 311
 Mr. R. 137, 385, 392, 463
 W. D. 160, 426
 Bromley Hall, 392
 College, 10
 Brongwyn, 137
 Brook, 6
 Hall, 429
 House, 443
 Park, 178
 Brooke, Earl, 155
 Sir R. De C. 196
 Mr. G. B. 123
 J. 237, 239
 T. 158, 352
 T. L. 162, 353
 Brookfield House, 128
 Brookman, Mr. Jas. D. 7
 Brooks, Rev. Mr. 407
 Mr. J. 222

Brooksbank, Mr. 175
 Mr. B. 228
 Brookwood House, 45, 46
 Broom Hall, 276, 277
 Place, 276, 277
 Broome, 8
 Hall, 267, 272
 House, 3
 Broomham, 412
 Broomhill, 185
 Broomholm, 189
 Broomlands, 228
 Broomrig, 186
 Brosterfield, 356, 399
 Brough Hall, 183
 Brougham, Mr. H. 178, 184
 Brougham Hall, 178, 184
 Castle, 178, 184
 Broughton, Sir C. W. R. 401
 Mr. J. 152
 T. 152, 169
 W. 441
 Broughton, account of, 243
 Castle, 299
 Hall, 159, 205, 206
 Brown Hill House, 105
 Brown, Major, 248
 Mr. 27, 64, 126, 186, 187, 227, 294
 B. 87
 C. 225
 J. 228, 230, 258
 L. 179
 R. B. W. 128, 400
 W. 200
 Browne, Mr. H. G. 430
 H. 149
 J. F. 371
 P. 182
 Th. 39, 49
 W. C. 302
 Brown Hill, 206
 Brownlow, Lord, 181, 212, 315
 Brownmoor, 189
 Browns, Mr. 455
 Broxburn Bury, 248
 Broommouth Park, 225
 Broxton Hall, 173
 Bruce Castle, 247
 Brudenell, Mr. G. B. 197, 433
 Brunstane, 225
 Brusselton Tower, 220
 Bruton, town of, 60
 Bryddin Hill, 139, 463

- Brydges, Mr. S. K. 8
 Mrs. 3, 8
 Brymore, 62
 Brympton House, 54
 Bryngwyn, 112, 331
 Brynkynnan, 131, 351
 Bryn y Pecs, 461
 Buccleugh, Duke of, 44,
 47, 189, 205, 213, 227,
 319
 Buchan, Earl of, 230
 Buchannan, Mr. 186
 Buck, Mrs. 61
 Buckden Palace, 179
 Buckenham House, 260,
 261, 262, 404
 Buckford, Mr. 73
 Buckhurst Lodge, 449,
 457, 464
 Buckingham, Marquis of,
 40, 126, 143, 270, 271,
 340
 Buckingham, account of,
 126, 340
 House, 35,
 298
 Buckinghamshire, Earl of,
 44, 213, 239
 Buckland, 117, 306
 House, 100
 Buckle, Mr. C. 390
 J. 258
 W. 114
 Buckler, late Mr. W. 58,
 59, 295
 Buckley, Mr. C. P. 298
 E. F. 177
 Bucknall, Hon. W. 143
 Buckton Hall, 373
 Budleigh Salterton, water-
 ing place, 445
 Bugbroke, 159
 Bugden, Capt. 408
 Bughrig, 226
 Bulkeley, Lord, 132, 153,
 154, 175
 Hon. C. 49
 Mr. P. 170
 Bull, Mr. D. 87
 R. 25
 Bullace Hall, 370
 Buller, Mr. 63
 J. 63
 W. 173
 Bulleuant, Mr. 197
 Bullock, Rev. Mr. 261
 Col. J. 320
 Mr. 146
 R. 414
 Bulmer, Mr. W. W. 262,
 264
 Bulstrode, 110, 125
 Bunbury, Sir C. 257, 271
 Buntingdale Hall, 441
 Burdett, Sir F. 157
 Burdon, Mr. R. 232, 312
 Burdrope Park, 361
 House, 361
 Burgate House, 49
 Burgess, Sir J. B. 15, 388
 Mr. J. 2
 Lady, 265
 Miss, 62
 Burgh Hall, 262, 403
 Burgh, Mr. H. 106, 463
 Burghope, 332
 Burghurst, 449, 464
 Burgoyne, Col. M. 256
 Sir M. 179, 443
 Burhill, 19, 45
 Burke, the late Rt. Hon.
 E. 110
 Burland, Mr. J. B. 306
 Burleigh House, 180, 201,
 318
 on the Hill,
 197, 212, 423
 Burley Hall, 174
 Lodge, 48
 Burlingham Hall, 344
 Burlton, Mr. W. 54
 Burn, Mr. J. 208
 Burnet, Sir R. 31, 368
 Burnham Grove, 80
 Burns, Major, 212
 Burnhall, 71
 Burrell, Sir C. 31, 32, 409
 Mr. W. 32, 459
 Burroughes, Mr. J. B. 344
 Burrow, the late Mr. E. 10
 the late Mrs. 408
 Burrow Hall, 205
 Hill, 160
 Burrows, Mr. 437, 464
 R. 258
 T. 171, 417
 Burslem, Mr. W. 190
 Burslem, account of, 410
 Burton, Sir R. 377
 Mr. 463
 J. 15
 M. 272
 R. 123, 236, 395
 T. 464
 Burton upon Trent, ac-
 count of, 158
 Burton, 214
 Constable, 244, 245
 Burton Court, 116, 371
 Hall, 217, 375
 Park, 22, 36
 Pynsent, 60
 Burvill, Mr. 125
 Burwell Park, 242
 Burwood House, 19, 45
 Park, 19, 45
 Bury, Mr. 63
 Bury Hill, 192, 315
 House, 91
 Park, 145, 439
 Busbridge, 19
 Buscot Park, 103
 Busfield, Mr. J. A. 219
 Bush, Mr. J. 93, 102
 Bush Hall, 178
 Bushey Grove, 143
 Bushy Park, 42, 368, 380
 Butcher, Mr. 87
 R. 452
 Butcombe Court, 336
 Bute, Marquis of, 44, 88,
 154, 193
 late Earl of, 30, 414
 Butler, Mr. A. 177
 Lady E. 131
 Butler's Court, 110
 Butley Hall, 175
 Buttercrumb, 237
 Butterton Hall, 441
 Button, Mr. 2
 Z. 268, 269
 Buxted Place, 28, 327
 Buxton, account of, 170
 Buxton, Mr. 363
 Mrs. 310
 Byam, late Mr. B. 100,
 338
 late M. 248
 Hyde, Mr. T. H. 248, 249,
 365
 Byng, Mr. G. 148, 178
 Byrom, 182, 228, 464
 Byron, Lord, 192
 Col. 457
 Byschie Court, 461
 Bywell, 419
 C
 Cadbury Castle, 65
 House, 306
 Cade Hill, 7
 Cadhay, 41
 Cadland Park, 47
 Cadogan, Lord, 259
 Cadoxton Lodge, 320

adoxton Place, 320
 aen Wood, 147
 aer Cennin Castle, 108
 aer Dinas Bran, 131, 281
 aernarvon, Earl of, 428
 aernarvon Castle, 461
 aerphilly, account of, 91
 aerynwch, 139
 age, Mr. 7
 aillaud, Gen. 111
 ainby Hall, 239, 398
 ainham Court, 129
 airmoor, 188
 alcot Farm, 106
 alcraft, Mr. 7
 J. 50
 alcrew, 463
 aldecot, Mr. 332
 Mrs. 243
 aldecot Hall, 150
 aldor, Lady, 7, 12
 alder Abbey, 210
 all, Lady, 435
 allaby, 226
 allender, Sir J. 227
 Col. 227
 alley, Mr. T. 361
 almaday, Mr. 70
 althorpe, Lord, 330
 Lady, 271
 Sir H. G. 39
 alveley, Mr. T. 173
 alveley Hall, 152, 173
 ambridge, Duke of, 37
 ambridge, account of,
 250
 amden, Earl, 10, 407
 amden Place, 6, 9, 368
 ame, 40
 amelford, account of, 79
 amelford, late Lord, 434
 Lady, 251,
 252, 366
 ameron, late Mr. 265
 late Mr. D. 230
 ampbell, Lord F. 10, 408
 Col. W. 37, 389
 Mr. Dunc. 2
 J. 270
 J. P. 53
 ampen, 97
 amp Hill, 416
 ampton, Mr. H. 10, 39
 amp's Mount, 182
 ams, 47
 ... Hall, 414
 annington, account of,
 62

Cannon Hall, 193, 198,
 370, 440
 Hill, 80
 House, 21, 425
 Park, 142
 Canterbury, town of, 3
 Canwell Hall, 160, 286, 302
 Capel, Lady, 143, 145, 439
 Capesthorn Hall, 162,
 167, 357
 Capheaton Castle, 230,
 391, 464
 Capper, Mr. 143
 Car Head, 219
 .. House, 182
 Carberry, Lord, 213, 319
 Carbrook Hall, 422
 Carclew, 70, 463
 Cardigan, Earl of, 212,
 319, 424
 Cardiness Castle, 188
 Cardonnel, Mr. A. M. L.
 de, 234
 Carew, Sir T. 61, 378, 446
 Mr. R. P. 77, 366
 Carey Coats, 231
 Carhampton, Earl of, 45,
 392
 Lady, 157
 Carhead, 199
 Carisbrook Castle, 25
 Carleton, 196
 Hall, 220, 375
 Carlisle, account of, 184
 Carlisle, Earl of, 221, 234,
 418
 Bishop of, 211, 347
 Mr. 187, 356, 399
 Carlton Curlew, 174
 Hall, 178, 216
 Carlyon, Mr. J. 76
 Carnsellach, 186
 Carolside, 228, 230
 Carpenter, Capt. 178
 Mr. J. 116
 Carr, Mr. J. 193, 229, 232,
 419
 Carr Hall, 206, 235
 House, 198
 Carrington, Lord, 111,
 126, 438
 Sir C. E. 87,
 363
 Carruthers, Mrs. 105
 Carse, 185, 186
 Carshalton Park, 366
 Carter, Mr. 50, 464
 T. 299

P P P

Carter Place, 205
 Carteret, Lord, 154
 Carthew, Capt. 274
 Cartier, Mrs. 11, 16
 Cartuther, 76, 77
 Cartwright, Mr. 126, 361
 Jno. 404
 Mrs. 462
 Caruthers, Mr. 185
 Carwarden, Mr. 310
 Cary, Gen. 236
 Carysfort, Earl of, 201, 431
 Casewick Lodge, 318
 Cashibury Park, 143, 145,
 439
 Casino Hall, 13
 Cassel House, 247
 Castella, 281
 Casterton Hall, 199, 208
 Castle, the, 87, 363
 Castle Ashby, 149, 155
 Bear Hill, 110
 End, 99
 Field, 174
 Hall, 102
 Head, 209
 Hill, 61, 187, 306
 Horneck, 71
 House, 428
 Howard, 234
 Inn, 81
 Kennedy, 188
 Law, 226
 Lawrence, 73
 Maddock, 279
 Mallwood Cottage,
 39, 48
 Meer, 206, 397
 Milk, 185
 Piggion, 101
 Surley, 103, 337
 Castlecote, Lord, 251
 Castleditch, 119
 Castlesteds, 227
 Castleton, account of, 202,
 399
 206, 397
 Castock, 191
 Caswall, Mr. 248
 Caswick, 238
 Catchfrench, 77
 Caterby Ruins, 242
 Cathcart, Mr. J. 188
 Catmos Lodge, 212
 Cator, Mr. J. 9, 13
 Catsfield Place, 324
 Catterick, account of, 183
 Catfield, 414

Catton Hall, 158, 263, 303
 Cave, Lady, 196, 462
 Cave Castle, 237, 395
 Cavendish, Lord F. 43, 389
 Lord G. 17,
 145, 209, 413, 438
 Rt. Hon. Sir
 H. 291
 Sir H. 293
 Cavenham Hall, 257, 342,
 376
 Caversfield, 146
 Caversham Park, 81, 438
 Caverswall Castle, 168,
 191, 381
 Caughtley Place, 128, 400
 Causway Park, 224, 225
 Cawdor, Lord, 90, 93, 101,
 283
 Cawhill, 186
 Cayley, Sir G. 235
 Cazalet, Mr. P. 10
 Cefn, 134, 172
 Mabiey, 88
 Rûg, 131, 281
 Cefny Wern, 131
 Chadd, Sir G. 262, 403
 Chaddesdon, 174, 427
 Chadwick, Mr. J. 207
 Chaffin, Rev. Mr. 40
 Chalfont House, 125
 Challen, Rev. Mr. 33
 Chaloner, Mr. W. 236, 373
 Chamber Hall, 396
 Chamberlaine, Mr. G. 428
 Chamberlayne, Mr. 301
 W. 56, 424
 Chambers, Mr. R. 117
 Chambre, Mr. E. 384
 R. 133
 Champion Hill, 13
 Champneys, Sir T. 294,
 305
 Mr. H. B. 7,
 12
 T. S. 85
 Champnies, Mr. W. H.
 B. 7
 Chanctonbury Hill, ac-
 count of, 32
 Chandler, Rev. J. 20
 Chandos, Duchess Dowag-
 of, 267
 Chaplain, Mr. 214
 Chaple, 228, 230
 Chaplin, Mr. 181, 214, 244
 C. 239
 Chaplin, Mr. T. 239

Chapman, Mr. A. 255
 Mrs. 402
 Charlcot House, 306
 Charlton, Mr. 222
 E. 231
 N. L. 138, 332,
 400
 T. 303
 Charlton Hall, 224
 House, 1, 4, 96,
 431
 Park, 107, 108,
 358, 363
 Place, 3
 Charmouth, village of, 52
 Chart Park, 31, 409
 Charter, Mr. T. 446
 Chartley Castle, 161, 169
 Park, 316
 Chase, Mr. 28
 Chatham, Earl of, 60, 62
 Chatham, account of, 2
 Chatlewood, 72
 Chatley, Mr. E. 410
 Chatsworth, 202, 293, 357
 Chavenage House, 288,
 358
 Chaucer's Grove, 428
 Chauntry, 266, 343
 Chauvell, late Mr. 142
 Chaworth, Miss, 311
 Chawton Park, 45, 425,
 461
 Chaytor, Col. 220
 Mr. W. 217
 Cheddiston Hall, 277
 Chedworth, late Lord, 98,
 104, 300, 464
 Cheere, Mr. C. M. 248
 Cheete, 40
 Chelmington, 371
 Chelmsford, account of,
 350
 Cheltenham, account of,
 113
 Cheney, Mr. R. 175
 Chequers, 126
 Cherrytrees, 227
 Chertsey, account of, 43
 Cheshant Nunnery, 248
 Cheslyn, Mr. R. 303, 427
 Chester, account of, 152
 Hall, 227
 Chesterfield, Earl of, 129,
 146, 157, 190
 Chesterfield, account of,
 293
 Chesters, 230

Chetwode, Sir J. 417, 442
 Chetwood, Sir G. 410
 Chetwynd Park, 417, 443
 Chetwynd, Mr. S. 228
 Cheveley Hall, 257
 Chevenage House, 106
 Chevening, 19
 Place, 408
 Cheverton, 71
 Chevet, 193
 Chichester, Earl of, 28,
 29, 30, 33, 151, 323,
 324
 Sir J. 63, 446
 Mr. H. 65
 Chichester, account of, 21
 Child, Mr. W. C. 321
 Childers, Mr. 182
 Mrs. 182
 Chilham Castle, 3, 344
 Chillingham Castle, 226
 Chillingworth, Mr. H. 137
 Chilson House, 7
 Chilton, Mr. W. 232
 Chilton Lodge, 81, 84
 Chipchase, 418
 Castle, 222, 391
 Chippenham Park, 257,
 376
 Chipstead, 10, 30, 408
 Chirk Castle, 131, 351
 Chiswell, Mrs. 256
 Chiswick House, 37
 Chivefield Lodge, 179
 Cholmeley, Mr. 181
 Cholmley, Mr. H. 234,
 235
 Mrs. 420
 Cholmondeley, Earl of,
 252, 402
 Mr. M.
 213, 464
 T. 163,
 353
 Cholwick, Mr. W. 369
 Chorley, Mr. J. 163
 Mrs. 358
 Chorley Hall, 176, 436
 Christchurch Priory, 50
 Churchill, Mr. 40
 W. 395
 Churchman, Miss, 267
 Chuse, Mr. W. 426
 Chute Lodge, 56, 362
 Cirencester, account of,
 105, 298
 Abbey, 103,
 298

- Claines, 114
 Clandon Park, 19, 34
 Clanrickarde, Earl of, 46
 Marchioness
 of, 45, 284
 Clanville Lodge, 57, 59
 Clapham, Mr. 355
 C. 199
 Clare Priory, 272
 Claremont, 353
 Park. 19, 45
 Clarence, Duke of, 43,
 368, 389
 Clarendon Park, 40, 53,
 295
 Clarendon, Earl of, 143,
 145, 301, 439
 Clark, Mr. R. 81
 W. 72
 Miss, 186
 Clarke, late Gen. 248, 377
 Mr. J. 160, 300, 319
 J. C. 31
 R. 43
 R. H. 61, 64, 86
 Mrs. 99
 Clasemont, 89
 Claveley, Mr. T. 173
 Clavell, Mr. W. 50
 Clavering, Sir T. I. 223,
 419, 420
 Lieut. Col. 146
 Mr. J. 226
 Claverley, Mr. F. 152
 Cloughton Hall, 177
 Clay, Mr. W. 10
 Claybury Hall, 255, 258
 Claves, Miss, 255
 Clayton, Sir W. 28, 83,
 93, 165, 408, 436, 438
 Lady, 83, 438
 Col. 408
 Mr. 349
 S. 247
 T. 206
 Clayton Hall, 205, 436
 Clea Hall, 211, 247
 Cleathorpe, bathing place,
 242
 Cleave House, 69
 Cleeve Hall, 57
 Clement, Mr. 91
 Clent Hall, 129
 Cleobury Park, 401
 Clerke, Sir W. 205
 L. T. 282
 Clerk Hill, 205
 Clerkington, 225
 Clermont, Lord, 261, 262,
 404
 Clermont Lodge, 262, 404
 Cleveland, Mr. 69, 434
 J. 61
 Cleves, 4
 Cliefden, Ruins of, 80, 83
 Cliff Hall, 220, 375
 Hill, 437
 Clifford, Lord De, 62, 72,
 73, 87, 207, 376
 Mr. J. 165
 T. 161
 Clifton, 155, 294
 Hall, 178, 207
 Village of, 87
 Clifton, Sir G. 191
 Mr. J. 165
 Clinton, Lord, 69, 78, 434
 Clipstone Park, 312
 Clistandy, 101
 Clitheroe, account of, 395
 Castle, 205
 Clive, Col. 409
 Lady, 138, 308,
 332
 Mr. E. B. 383
 R. 459
 W. 417
 Clonmell, Earl of, 160
 Clouds House, 304
 Clopton House, 122, 302
 Close House, 418, 419
 Clovelly Court, 61
 Clough, Mr. 135
 Clough Hall, 462
 Clowes, Mr. S. 205
 Cludd, Mr. 333
 W. 123
 Clumber, 192
 Park, 215, 312,
 380
 Clutterbuck, Mr. L. 335
 Clytha, 99, 115
 Castle, 99
 Coalston, 225
 Coates, Mr. J. 171, 221
 J. C. 235, 417
 Coatham Hall Garth, 223
 Cobb, Mr. F. 151, 161, 464
 Cobham, Mr. A. 284
 Cobham Hall, 2
 Park, 45, 392
 Cockayne, Mr. T. 195, 339
 Hon. Mrs. 155
 Cockburn, Mr. 189
 J. 226
 Cocken Hall, 223, 233
 P p p 2
 Cocken Hatch, 248, 250
 Cockerell, Mr. C. 95
 Sam. 146
 Cockfield Hall, 275
 Cocks, Hon. J. S. 119
 Cockshutt, Mr. J. 157
 Codrington, Mr. C. 91,
 107, 288, 337
 W. 361
 Coffleet, 73
 Coghill Hall, 194
 Coghill, Sir J. 31, 392, 396
 Coitredy, 89
 Coke, Mr. T. W. 252,
 253, 260, 261, 366, 402,
 405
 Colbrooke House and Park,
 100, 115, 282, 384
 Colchester, Mr. J. 102
 Mrs. 103
 Colcombe Castle, 41
 Cold Harbour, 296, 362,
 367
 Home, 227
 Coldham Hall, 270
 Coldham, Mr. J. 252
 Coldrinnick, 77
 Cole, Mr. C. 238
 Cole Green, 248, 249
 Hill, 326
 Hill House, 42
 Park, 107, 363
 Colebrooke, Sir —, 185
 Coleshill Hall, 286
 House, 125
 Coley Park, 56, 81, 424
 Colgarth, 200
 Colboun, Mr. W. 404
 Colishaw, Mr. D. 303, 427
 Collans, Mr. E. 70
 Colleton, 63
 Collin, Mr. 149
 Collingwood, Lord, 234
 Mr. 460
 H. 226, 460
 Collins, Rev. Mr. 70
 Mr. B. 178
 D. 23
 J. R. 68
 Collinson, Mr. C. S. 266,
 343, 390
 Collipriest, 378
 Collyer, Rev. D. 263
 Mr. C. 262, 403
 Colney Hall, 258
 Colthorp, Mr. 241
 Coltishall Hall, 263
 Coltman, Mr. T. 241

- Colton Hall, 381
 Colworth, 196
 Combe, 19
 Abbey, 160
 Hill, 368
 House, 41
 Place, 29
 Combeffory, 446
 Combermere Abbey, 416
 Combe Sackville, 64
 Combhay, 85
 Combwell, 10
 Commereil, Mr. J. 34
 Commerton, 290
 Compton, Mr. 95, 224
 A. 176
 J. 47, 298
 Compton House, 53, 363
 Basset House, 87
 Park, 98
 Pauncefoot, 306
 Place, 17, 413
 Condé, Prince de, 255, 265
 Condovery, 333
 Coney Burrows, 29
 Congleton, account of, 162
 Congreve, Mr. R. 172
 W. 56
 Mrs. 402
 Conolly, late Right Hon
 T. 370
 Mr. C. 294
 Consett, Mr. W. 229, 232,
 236
 Constable, Rev. J. 323
 Mr. 236
 E. S. 244, 245
 Mar. 245
 Max. 187
 T. 184
 Mrs. 237, 239
 Cony, Mr. R. 253
 Conyers, Mr. J. 256
 Mrs. 265
 Conyngnam, Countess
 Dow. 194
 Cook, Rev. Mr. 224
 Mr. T. 406
 Cooke, Sir G. 182, 294,
 369
 Col. 182
 Mr. 41
 R. 105, 288, 359
 Coombank, 10, 408
 Coombe, Ald. 45, 392
 Coombe Abbey, 308
 House, 31
 Lodge, 462
 Coon, 71
 Cooper, Hon. S. 179
 Rev. Sir W. 257
 Mr. 263, 406
 J. 288
 L. G. 44
 R. 288
 Coopersale, 256
 Cope, Sir D. 39
 Rev. Sir R. 39
 Mr. H. 3, 192
 Copenhurst Hall, 166, 173
 Copford Hall, 266
 Copland, Mr. 186
 W. 187
 Copt Hall, 256
 Copford Hall, 265
 Corbett, Sir C. 417
 Mr. 185, 186,
 239, 397, 441
 E. 141
 J. 333
 Corbytown, 187
 Cordwell, Mr. 462
 Corfe Castle, 50
 Cork and Orrery, Earl of,
 305, 360
 Countess
 Dow. 59
 Cornes, Mr. 335
 Cornwall, Sir G. 120
 Cornwallis, Marquis, 267,
 271, 272
 Adm. 36
 Cornwell, 94, 96
 Corsellis, Mr. 265
 N. 274
 Corsham House, 83, 87
 Coryton, late Sir J. 76
 Mr. J. 435
 Coryton House, 41
 Cosgrove, 159, 167
 Costertoun, 227
 Costessey Park, 407
 Cotclough, Mr. S. C. 314
 Cote House, 87, 331
 Cotton, 170, 191
 Cotsmore, 197, 212
 Cottage, the, 13, 46, 57,
 59, 75, 428
 Cotterell, Col. 95
 Mr. J. G. 120
 Cottesbrooke, 150
 Cotton, Sir C. 310
 Sir R. S. 416
 late Rev. Dr. 381
 Mr. 316
 T. 44, 198
 Cotton Hall, 127, 170
 Cove, the, 185
 Cowell, Mr. R. S. 90
 Coventry, Earl of, 27, 95,
 114, 290
 Hon. Mr. J. 379
 Coventry, account of, 160
 Coulston, Mr. W. 57
 Coulthard, Mr. T. 45
 Courteen Hall, 149, 167
 Courtenay, Lord, 69, 73,
 75, 378, 434
 Mr. G. 155
 J. 44
 Courthope, Mr. G. 15
 Court, Mr. 117
 Henry, 101
 Court House, 86, 336
 Lodge, 14, 327,
 388
 Court 'y 'Gollen, 100
 Cowdenknows, 228, 230
 Cowdray Park, 21
 Cowick Hall, 218, 394
 Cowper, Earl, 6, 249, 365
 Cox, Mr. R. 57, 59
 Coxe, Mr. D. 147
 Coxford Abbey, Ruins of,
 253
 Coxhoe House, 373
 Coyney, Mr. W. H. 168
 Crabb, Mr. J. 350
 Cracroft, Mr. 239
 Cradock, Mr. J. 174
 S. 184, 375, 421
 Craiglaw, 188
 Cranbourn Lodge, 49, 55,
 80, 82
 Cranbrook, 265
 account of, 12,
 325
 Cranbury House, 38
 Cranford Park, 80
 Cranham Hall, 267
 Crank Hall, 118
 Cranmer, Mr. H. 256
 Cranshawe, Mr. J. 219
 Cranston, Mr. 28
 Cranston, 227
 Crathorne, Mr. T. 232
 Craven, Lord, 84, 160,
 308
 Crawford, Sir A. 98
 Crawford, Mr. 28, 447
 Crawley, Sir T. 114
 Crawley House, 453
 Crawshaw, Mr. R. 92, 209
 Crayford, account of, 3

Creasy, Mr. W. 250
 Creed Place, 288
 Creedy, 63, 446
 Cremer, Mr. C. 365
 Crespigny, Sir C. De. 13
 Mr. C. 100
 Cresswell, 151
 Creswell, Mr. 299, 337
 E. 107
 Creswick, Mr. 87
 Crewe, Lord, 152, 415, 416
 Mr. J. 169, 441
 Crewe Hall, 152, 169, 415,
 416
 Creyke, Mr. R. 237
 Crick House, 88, 283
 Cricket Lodge, 54
 Crighton, 227
 Cingleford Hall, 258
 Critchill House, 40, 49
 Crocadon, 435
 Croft, Sir J. 81
 Rev. Mr. R. 237
 Mr. S. 235
 Croft Castle, 118, 322,
 400
 Crofton Hall, 127, 219,
 346
 Place, 211
 Cromie Park, 114, 290
 Cromer Hall, 263, 365,
 403
 Cromie, Sir M. 154
 Crompton, Mr. A. 436
 G. 229
 S. 229
 Crook, Mr. 143
 S. 176
 Crookhill Hall, 294
 Crosby, Mr. 187
 Cross, Mr. 63, 64, 207
 T. 175, 176, 436
 W. 137
 Cross Hall, 166
 Crosslade, 187
 Crossman, Rev. Dr. 86,
 336
 Crosswood, 113, 142
 Crow Castle, 131
 Hall, 250
 Crowe, Mr. R. 421
 Crowfield Hall, 266
 Crowfoot, Mr. 275
 Crowhurst Place, 15
 Crowland, account of, 238
 Crownest, 437
 Crown Point, 277, 284, 344
 Crowther, Mr. N. 329

Croxall, Mr. E. 286, 429
 Croxdale House, 223, 374,
 462
 Croxton, Mrs. 353
 Croxton Park, 317
 Croydon, account of, 27
 Crump, Mr. N. 320
 Crutchley, Mr. J. 55
 Miss, 292, 303
 Cuckfield Place, 30
 Cuerdale Lodge, 165, 176
 Cuerdon Hall, 176
 Cuffin, Lady, 132
 Cuffnells, 47
 Culcheth Hall, 354
 Culford, 271
 Culham Court, 93
 Culihorn, 188
 Cullum, Sir T. G. 271
 Culmain, 187
 Culme, Mr. J. 72
 Cumlungan, 186
 Cunliffe, Sir F. 134
 Sir R. T. 281
 Curbon, Mr. 205
 Cure, Mr. C. 256, 350
 Currie, Mr. 185
 J. 265, 331
 W. 34
 Currier, Mr. 189
 Curteis, Mr. J. 448
 Curties, Mr. E. J. 324
 Curwen, Mr. J. C. 200,
 210, 348
 Curzon, Lord Visc. 151,
 161, 438
 Hon. —, 157
 Mr. J. B. 111, 338
 Custance, Mr. J. 407
 Cushworth, 182
 Cusworth, 369
 Cutler, Mr. J. 75, 378
 Cutliff, Mr. C. 64
 Cutting, Mr. S. 452
 Cyfarthfa, 92, 280
 Cywellyn Lakes, 360

D

Dacre, Dow. Lady M. 3, 463
 Mr. W. 185
 Daddon, 61
 Dagnam Park, 265
 Daldale, 186
 Dale, Mr. J. 370
 Dale Head, 200
 Park, 297

Dalesford, 96, 104
 Dalham Hall, 257, 342,
 376
 Dalhousie, Earl of, 189
 Dalhousie Castle, 189
 Dalkeith Palace, 227
 Dallam Tower, 209
 Dalling, Sir J. 19, 45
 Dalrymple, Sir J. 227
 Mr. 227
 J. A. 17, 324,
 388
 Miss, 225
 Dalston Hall, 347
 Dalton, late Mr. H. 214
 N. 65, 66
 Dalziel, 186
 Damer, Hon. L. 40
 Hon. Mrs. 43, 389
 Danbury Place, 269
 Danby, Mr. W. 216
 Dancer's Hall, 148
 Dandelion, 5
 Danebury Camp, 40
 Daniel, Mr. 87
 Daniels, Mr. J. 171
 Danny, 30
 Dansey, Mr. 116
 R. 137
 Dansons, 1, 3
 Danvers, Hon. A. B.
 Dany Park, 100
 Danyralt, 101
 Darby, Adm. 428
 Mr. 367
 J. 197
 Dareil, Mr. H. 7
 P. 326
 Darland Hall, 281
 Darlston Hall, 161, 335
 Darley, Mr. R. 237
 Darley Hall, 203, 204, 458
 Darlington, Earl of, 221,
 374, 453
 Darlington, account of, 452
 Darnley, Earl of, 2
 Lord, 15
 Darnton, Mr. T. 310, 350
 Darsham Hall, 275
 Dartford, account of, 2
 Dartmouth, Earl of, 1,
 122, 198, 380, 440
 Darvall, Mr. R. 396, 454
 Darwin, late Dr. 458
 Darwood, Sir H. 113,
 339, 426, 430
 Sir J. 95
 Mr. 182, 464

- Dashwood, Mr. C. V. 174, 191
 J. 264
 J. R. 260
 S. 242
 Davenant, Col. 441
 Davenport, Mr. D. 162, 167, 357
 W. 402
 Davenport House, 402
 Davers, Sir C. 271, 343
 Davidson, Mr. J. 189, 226
 Davie, Sir J. 446
 Lady, 63
 Davies, Mr. 71
 D. 170
 P. 141
 R. 100
 S. 118
 W. 101
 Davis, Mr. D. 114
 S. 118, 322, 400
 Davison, Mr. 227, 373
 A. 224
 Davy, Rev. W. 251
 Mr. D. E. 275
 Dawkins, Mr. 367
 H. 49, 94, 96, 121, 295, 360
 Dawley, 110
 Dawnay, the Hon. and Rev. W. 229
 Dawson, Mr. 464
 D. 462
 E. 174
 E. B. 199
 Day, Mr. J. 264
 S. 294
 De Aeth, Mr. G. 412
 De Broke, Lord Willoughby, 144
 De Clifford, Lord, 62, 331
 De Coetlogon, Rev. Mr. 408
 De Dunstanville, Lord, 71, 78
 De Whelpdale, Mr. J. 391
 Deal Castle, 412
 Dealtry, Mr. P. 228
 Dean, 39, 319, 424, 446
 Park, 6, 212
 Deane, Mr. J. 284
 Dearfield, 83
 Debank, Mr. S. 358
 Debath, 186
 Debden Hall, 256
 Deepden, 31, 409
 Deerhurst, Lord, 27
 Deer Park House, 41
 Dehaney, Mr. Ph. 10, 367
 Delamere Lodge, 353
 Delancey, Major Gen. 34
 Delapre Abbey, 149, 167
 Delaval, Lord, 226, 418
 Dell, Mr. J. 276
 Delmé, Mr. E. 195
 H. E. 339
 J. 414
 Mrs. 47
 Den Park, 32
 Denbigh, Earl of, 212, 308
 Denbys, 31, 409
 Denham, Mr. 186
 Denham Park, 125
 Denholm Park, 319
 Denison, Mr. W. J. 31, 409
 Denn, Mr. R. 406
 Denne Hill, 3
 Dennett, Mr. J. 33
 Dennis, Mrs. 37
 Dennison, Mr. 186
 Denny Abbey, 250
 Denton, Mr. 211, 347
 Denton Court, 8
 Hall, 195, 418
 House, 181, 317
 Deptford, account of, 1
 Derby, Earl of, 30, 163, 176, 396
 Derby, account of, 311, 316
 Dereham, 148
 Abbey, 259
 Dering, Sir E. 7, 326
 Mr. C. 3
 G. 3, 6
 T. 250
 Desbrowe, Major, 158, 304
 Descarth, 187
 Deval, Mr. J. 159
 Devaynes, Mr. W. 37
 Devil's Bridge, 113, 136, 142
 Devonshire, Duke of, 37, 170, 192, 202, 218, 236, 293, 315, 357, 395
 Devynock, 160
 Dewe, Mrs. 120, 322
 Dewar, Mr. J. 227
 Dewes Hall, 258
 Dewhurst, Mr. W. 207
 Dews, Mr. B. 144
 Dicey, Mr. T. 150
 Dick, Sir A. 227
 Dickens, Mr. C. S. 36
 T. 133
 Dickenson, Mr. E. 439
 W. 60, 67
 Dicks, Mr. W. 134, 153
 Dickinson, Mr. B. 83, 359, 364
 Dickson, Adm. 228
 Mr. J. 226
 Diddington House, 179
 Didlington Hall, 259
 Digby, Earl of, 54, 160, 306, 435, 449
 Adm. 306
 Mr. J. 238, 319
 W. 160, 308
 Digswell, 179
 Dilhorn Hall, 381
 Dilkes, Mr. F. 122
 Dillington House, 65, 68
 Dillon, Lord, 94, 113, 121
 Mr. L. 46
 Dimsdale, Baron, 179
 Dingley, 156, 174
 Dinning, Mr. J. 460
 Dinthill, 130, 137
 Dinton House, 53, 64
 Dinwoody, 185
 Disney, Rev. Dr. 265
 Diss, account of, 271
 Ditchingham Park, 276, 277
 Ditchley House and Park, 94, 113, 121
 Ditchling Hill, account of, 29
 Ditton Park, 80
 Dixon, Capt. 230
 Mr. 418
 J. 193, 390
 Dobson, Mr. 358
 Doddington, Mr. S. 54
 Doddington Hall, 152, 169
 Park, 91, 107, 288, 337
 Dodershall, 146
 Dogmersfield Park, 39, 45, 284
 Doidge, Mr. 70
 Dolben, late Sir W. 318, 431
 Mr. W. L. 136, 280
 Dole Cothy, 109
 Dolgelly, account of, 280
 Don, Sir A. 228
 Done, Mr. 162, 410
 Donegall, Marquis of, 158
 Donhead Hall, 54

- onington, account of, 315, 318
 onington Castle, 81
 Park, 174, 303, 427
 onyland Park, 364
 orchester, Earl of, 40, 47, 53, 55, 80
 orfold Hall, 152
 ormer, Sir C. C. 426
 orrien, Mr. T. 143
 orset, Duke of, 457
 Duchess of, 10, 367, 408, 449
 orthhill House, 429
 ott, Mr. Jas. 46
 ottin, Capt. 47, 298
 ove Dale, 293
 ovenby Hall, 200
 over Castle, 412
 ouglas, Marquis of, 177
 Lord, 185, 186
 Lady, 186
 Sir G. 228
 Adm. 30, 463
 Col. 186
 Hon. A. 186
 Mr. 227
 C. 185
 G. 186, 189
 ouglas Castle, 185
 Park, 186
 oughy, Mr. R. L. 263
 own Ampney House, 363
 House, 40, 119
 owne Hall, 41
 owne, Lord Visc. 218, 394
 Viscountess, 34
 Mr. W. 41
 ownham Market, account of, 250
 ownning, 134, 153
 ownings, the late Sir J. 42
 owns, 63
 Downside House, 287
 Downton, 112
 Castle, 138, 308, 400
 Hall, 401
 Oyley Park, formerly, 47, 298
 Oyley, Rev. Mr. 388
 Drake, Rev. Dr. 125
 Mr. T. D. T. 125, 438
 Drake's Place, 290
 Drakehow, 157, 158, 304
 Draycot, 358, 363
 Drayton Hall, 407
 House, 127, 201, 369
 Park, 286, 302, 450
 Drew, Mr. F. 63
 Dripsill, 290
 Droitwich, account of, 329
 Dropmore, 80, 83
 Drum, 227
 Drumbaie, 188
 Drumlanrig, 187
 Drummond Lodge, 187
 Drummond, J. 142, 145
 R. 39, 47, 48
 Drummore, 225
 Drury, Capt. 39, 461
 Dryburgh, 230
 Drygrange, 228, 230
 Dryslwyn Castle, 101
 Duberley, Mrs. 98
 Duberly, Sir J. 212
 Mr. 115
 Dubourg, Col. 46
 Du Cane, late Mr. P. 266
 Ducie, Lord, 105, 106, 288, 289, 329, 336, 358
 Duckinfield Lodge, 371
 Dudbridge, 288, 359
 Duddell, Rev. Mr. 143
 Duddingston, 225, 227
 Dudley and Ward, Visc. 124, 334, 342
 Dudley Castle, 124, 342
 Dudley, late Lord, 124
 Duffrin House, 89
 Dufton, 106, 463
 Dugdale, Mr. D. 286
 D. S. 150
 R. 286
 W. 160, 449
 Duckingfield, Lady, 31
 Dulcis, 41
 Dulverton, account of, 66
 Dumaresq, Mr. W. 45, 425
 Dumcrief, 185
 Dumfries, Earl of, 188
 Dummer House, 47, 53
 Dunbar, Mr. 188
 Duncan, Rev. Mr. 284
 Duncombe, Mr. 295
 C. 235, 382
 Duncombe Park, 235, 382
 Place, 159
 Dundas, Lord, 184, 375, 421, 451
 Dundas, Mr. 153
 R. 189
 Dunglas, 225
 Dungannon, Lord Visc. 131, 351
 Dunham Hall, 406
 Park, 354, 371
 Dunken Hall, 205, 436
 Dunkirk House, 288, 358
 Dunn, Mr. B. 233
 Dunragget, 188
 Dunsboro' House, 45
 Dunskey, 188
 Dunstable, account of, 154
 Dunstan Hall, 419
 Dunster Castle, 62, 378, 446
 Dunston Park, 81
 Hall, 267
 Dunton Hall, 253, 429
 Duntz, late Sir J. 41
 Dunwich, account of, 278
 Duppa, Mr. B. D. 7
 Dupré, Mr. J. 110
 Durance, 247
 Durand, Sir T. 249
 Mr. J. H. 366, 413
 Durant, Mr. G. 123
 Durell, Mr. 146
 Durham, Bishop of, 94, 95, 220, 374, 437
 Durrant, Lady, 263, 264
 Duryard Lodge, 63
 Dutton, Hon. J. 98
 Mr. R. 262
 Dutton Hall, 152
 Lodge, 98
 Duxbury Hall, 165, 176, 436
 Dyer, Capt. 101
 Dyke, Sir J. D. 6, 367
 Dymoke, Mr. L. 393
 Dynes Hall, 270, 310
 Dynevor, Lord, 101, 283
 Dynevor Castle, 101, 283
 Dynastow Court, 99, 115
 Dyott, Mr. R. 161
 Dyrham, 91, 288
 Dysart, Earl of, 24, 44, 152, 452
 Dyson, Mr. 394, 437
 E
 Ealing Grove, 110
 Eardley, Lord, 1

- Earl, 226
 Stoke Park, 82, 85
 Earle, Mr. G. 229
 T. H. 284
 W. 358, 363
 Earham Hall, 258, 422
 Early Court, 80
 Earsham House, 276
 Earham, 297
 East, Sir W. 80, 93
 East Batch Court, 114
 Bourne, account of,
 17, 413
 Cliff Lodge, 5, 411
 Court, 28
 Hampstead Park, 55
 House, 234
 Park Hall, 207, 376
 Eastbury House, 40
 Easterly, Mr. 451
 Easton, Mr. C. 265
 Easton, 181, 213
 Hall, 275
 Lodge, 259, 349,
 364
 Mauduit, 155
 Neston, 159, 430
 East Retford, account of,
 398
 Eastwell Park, 7, 9, 344
 Eastwick Park, 34
 Eastwood, 294
 Eatington, 301
 Eaton Bray, 149
 Court, 117
 Hall, 281
 Eaton, Mr. G. 164
 Ebbsfleet, account of, 412
 Eccles, 226
 Hall, 257
 Eccleshall Castle, 152
 Eccleston, Mr. B. T. 396
 T. 166
 Eccleston Hall, 396
 Eckley, Mr. E. 112, 116,
 120
 Edderstone Hall, 224
 Edderton House, 462
 Eden, Sir J. 220, 223
 Eden Hall, 211
 Farm, 13
 Edgar, Mr. M. 274
 Edgecote, 299
 Edgell, Mrs. 294
 Edgerston Hall, 230
 Edmonds, Col. 76
 Mr. E. 369
 Edmonston, 227
 Edmonstone, Mr. R. H. 184
 Edmund's Hill, 343
 Edmunds, Mr. F. 193
 R. 462
 Edwards, Col. G. N. 423
 Mr. J. 39, 71,
 131, 134, 135, 153, 394,
 437
 L. 141
 Mrs. 306
 Edwinstford, 283
 Effingham, Earl of, 193, 198
 Egbaston Hall, 330
 Egerton, Mr. 295, 298
 J. 152
 P. 173
 W. 371
 W. T. 162, 353
 Eggars, Mr. H. 255
 Egglestone House, 212
 Egmont, Earl of, 67, 155,
 196, 339
 Egremont, Earl of, 20, 35
 Elcho, Lord, 225
 Eld, Mr. F. 317
 Eldon, Lord, 50, 230
 Elford, 11, 325
 Hall, 158
 Elleker, Mr. 239
 Ellet Grange, 177
 Hall, 177
 Ellesmere, account of, 333
 Ellick, Lord, 185
 Ellick, 187
 Elliotts, Dr. 189
 Elliot, Lord, 77, 78
 Hon. J. 70
 Elliott, Adm. 230
 Mr. 181, 444, 464
 F. P. 169
 O. 56
 Miss, 62
 Ellis, Mr. 250, 464
 C. 19, 45
 Ellison, Mr. C. 233, 461
 J. 218
 R. 242, 243
 Mrs. 233
 Elm Park, 372
 Wood, 179
 Elmham Hall, 261
 Park, 261
 Elmhurst, Mr. W. 193
 Elms, 137
 Elmsall Lodge, 219
 Elsing Hall, 262
 Elstow Lodge, 154
 Eltham Lodge, 3, 6
 Elton, Mr. E. 75
 J. 337
 Elton Hall, 431, 444
 Elven, Mr. P. 262, 406
 Elvetham, 39
 Elwes, Mr. G. 258
 R. C. 430
 Elyseg Pillar, 131, 135
 Ember Court, 19, 42, 45
 Emmot, Mr. G. R. 249
 Emmot Hall, 319
 Encombe, 50
 Englefield House, 81, 424
 Enham Place, 428
 Ennismore, Lord, 19, 463
 Entwistle, Mr. J. 206
 Enville Hall, 125, 129
 Erdig, 134
 Erdington Hall, 171, 266,
 292, 330
 Eridge Park, 17, 327
 Errington, Mr. H. 40
 J. 419
 Erskine, Lord, 147
 Esdaile, Sir J. 258, 267
 Mr. P. 267
 Esher Place, 19, 45
 Eshot Hall, 224
 Eshon Hall, 199
 Esk Hall, 235
 Eslington, 226
 Essex, Earl of, 117, 143,
 145, 332, 439
 Estcot, 41
 Estcourt, Rev. Mr. 67, 446
 Mr. E. 288
 Etall Hall, 226
 Etherington, Mr. R. 376
 Eton College, 80
 Etruria, 162, 191, 358, 410
 Ettrick, Mr. W. 233
 Evans, Rev. Dr. 114
 Mr. 112, 203, 204
 C. 102, 114
 G. 117
 J. 116
 W. 458
 W. R. 136, 280
 Evelyn, Sir F. 409
 Sir G. A. S. 28
 late Sir G. S. 413
 Mr. Wm. 6
 Miss S. 28, 463
 Evenley Hall, 126, 430
 Everest, Mr. 100
 Everett, Mr. 142, 147
 T. 362
 Everingham Park, 236

resham, account of, 97, 291
 Abbey, 95
 ington, 345
 Place, 7
 uston Hall, 257, 271
 wart, Mr. J. M. 461
 wart Hall, 226
 wdness, 130, 401
 wenny Abbey, 89
 xeter, Marquis of, 180, 201, 318
 xmouth, watering place, 52, 445
 xton Park, 180, 423
 ynsham Hall, 98
 yre, Mr. 295
 ... F. 202, 293, 357
 ... H. 298
 ... J. 46, 298
 ... V. 275, 277
 ythorp, 129, 146
 yton, 128, 133
 Mr. 133
 ywood, 323
 House, Park, and Woods, 112, 118

F

egg, Rev. Sir J. 344
 air Holm, 186
 Water, 66, 446
 airfax, Mr. C. G. 235
 R. 453
 airfield, 62, 163
 airley Hall, 170
 airy Hill, 24
 aikbourn Hall, 320
 alia Hall, 227
 almouth, account of, 78
 almouth, Lord Visc. 81
 ane, Mr. F. 258, 305
 ... H. 219, 314
 ... J. 111
 ... M. F. 350
 anes, Mr. 257
 anholm, Mr. W. 223, 230
 anshawe, Mr. J. 30
 Mrs. 438
 arley Hall, 381
 ... Hill, 284
 armborough, 426
 armer, Hon. Cap. 270
 Mr. S. 366
 armington, 46, 300
 arnaby, late Sir I. 367
 Farnborough Place, 38
 Farncomb Hall, 95
 Farnham Castle, 20, 38
 House, 287
 Farnley Hall, 195, 349
 Farquahar, Mr. J. 31
 Farquhar, Mr. J. 368
 Farquier, Mr. W. 379
 Fassett, Mr. T. 310
 Farrington, Mr. R. 167
 Fauconberg, late Earl, 98, 229, 235
 Faulkner, Mr. 163
 Faulkner, Mr. 163
 Mrs. 408
 Faquier, Mr. F. 168, 426
 Faussett, Mr. H. G. 345
 Fawcett Hall, 184
 Fawcett, Sir W. 3, 6
 Rev. J. 223
 Mr. S. 41
 Fawkes, Mr. 370
 W. 195, 349, 453
 Fawkner, Mr. W. 147
 Fawley, 431
 Court, 93
 Fawsley Park, 159, 300
 Feake, Mr. J. C. 256
 Fearley, Mr. B. 355
 Featherstonhaugh, Sir H. 425
 Felbrigg, 263, 365
 Park, 403
 Fell, Rev. Dr. 157
 Fell Foot, 390
 Fellbridge Park, 28
 Fellowes, Mr. R. 267
 Fellows, Mr. W. 254, 263, 377
 Felton Park, 224
 Fenham Hall, 230, 418
 Fenton, Mr. 198, 216
 J. 198
 Fenwick, Mr. 459
 T. 208
 W. 419
 Fermanagh, Lady. 2
 Fermor, Mr. W. 340, 430
 Fern Hill, 24, 55, 82
 House, 53
 Fernalee, 189
 Ferney Hall, 138
 Ferrers, Earl, 161, 169, 303, 316, 427
 Fetcham Park, 31, 34
 Fettiplace, Mr. R. 98, 299
 Field, Mr. J. 126, 143, 219
 Field Place, 34

Q q q

Fielding, Mr. J. 173
 Fifield House, 102, 338
 Fillingham, Mr. 311
 Finborough Hall, 272
 Finch, Hon. C. 132
 Mr. W. F. 259
 Mrs. 294
 Fincshade, 213
 Abbey, 319
 Finkley Abbey, Ruins of, 223
 Finlay, Rev. Dr. 225
 Mr. 225
 Finney, Mr. 167, 464
 Fille Place, 323
 Fisher, Mr. 348
 J. 446
 T. 121, 303, 427
 Fisherwick Park, 158
 Fitch, Rev. Mr. 49
 Fitzherbert, Sir H. 285
 Mr. 20, 204, 463
 B. 161
 Fitzpatrick, Gen. 55
 Fitzroy, Lord C. 149
 Fitzroy Farm, 147
 Fitzwater, 265
 Fitzwilliam, Earl, 18, 155, 198, 238, 433
 Fixby Hall, 198, 354
 Flamborough Head, account of, 246
 Flamstead House, 149
 Flaxley Abbey, 114
 Fleetwood, Sir T. 167
 Fleming, Sir D. 200
 Rev. Mr. 200
 Mr. 332
 J. 38, 296
 Fletcher, Sir H. 19, 42, 211, 347, 368
 Sir T. 317, 417, 419
 Mr. P. L. 133, 172
 T. 196
 W. 444
 Fleurs, 228
 Flintham Hall, 311
 Flixton Hall, 276
 Flood, Mr. C. 41
 Flower, 28, 159, 408
 Flower, Mr. E. 455
 Mrs. 9
 Floyd, Gen. 10
 Floyer, Mr. W. H. C. 150
 Fludyer, Sir S. 318
 Mr. G. 423
 Felix Hall, 266

- Foley, Lord, 137, 385,
 392
 Hon. A. 111, 112,
 338, 438
 Hon. E. 119, 334
 Rev. Mr. 137
 Mr. E. 386
 J. H. 90
 Foljamb, Mr. J. S. 198
 Foljambe, Mr. F. F. 294,
 256
 Folkes, Sir M. B. 252, 402
 Follingham, account of,
 315
 Fonnerreau, Rev. Dr. 274
 Font Hill, 60, 64, 304
 Foot, Mrs. 461
 Foute, Mr. H. 407
 Foot's Cray Place, 6, 367
 Forbes, Mr. J. 142, 145
 Forcett Hall, 220, 375
 Ford, Sir F. 50, 414
 Col. 163, 417
 Mr. 358
 J. 353, 390
 Ford Abbey, 54
 Castle, 226
 Green, 358
 House, 204
 Park, 344
 Place, 268, 269
 Fordell, 227
 Fordham, Mr. 339
 Fordyce, Sir W. 18, 42
 Mr. J. 224
 Forest Hall, 90, 350
 House, 255, 449
 Forester, Mr. G. 128
 Forleigh Wallop, 47, 53
 Forster, Mr. C. 131
 C. B. 224
 J. 373
 Miss, 459
 Forston, 306
 Forsyth, Mr. 5, 411
 Fort, Mr. 295
 Fort, the, 99, 105
 Fortescue, Earl, 61
 Mrs. 134
 Fosbrook, Mr. 427
 L. 174
 Foster, Mr. 251
 Fothergill, Mr. J. 235
 Foulis, Mr. J. W. 235
 Foulkes, Mr. 69
 Fountaine, Mr. B. 269, 404
 Four Oaks Hall, 171, 286,
 292, 303, 330
 Fowden, Mr. J. 167, 370
 Fowell, Mr. 74
 Fowey, account of, 77
 Fowler, Mr. 275
 W. 41
 Fowles, 11
 Fowles, Mrs. 276, 277
 Fowley, Hon. A. 111
 Fownes, the Rev. T. 75
 Fox, the late Right Hon.
 C. J. 38, 43, 45
 Dr. 461
 Mr. E. 79
 G. 461
 J. L. 183, 355
 S. 174
 Mrs. 429
 Fox Holes, 206
 .. Lease, 47
 Foxcroft, Mrs. 199, 375
 Foxley Hall, 112
 House, 107, 337
 Foy, Mrs. 306
 Frampton, Mr. J. 461
 Frampton Hall, 312
 France, Mr. T. 163
 Franco, Mr. J. 110, 125
 Frank, Mr. B. 182, 422
 J. 226
 Frankland, Sir T. 229
 Mr. W. 32
 Franklin, Mr. G. 248
 Franks, 367
 Franks, Mr. 150, 258
 Fraser, Mr. J. 396
 Frazer, Mr. 3
 Frederick, Sir J. 19, 43
 Mr. F. 100
 Freefolk, 39
 Freeford, 161
 Freclands, 10, 368
 Freeman, Mr. 117, 301,
 334
 John, 56, 120,
 129, 362
 S. 83, 93, 438
 Freemantle, 38, 444
 Park, 56
 Freer, Rev. Mr. 124
 Fremeaux, Mrs. 149
 French Hay, 335
 Frere, Mr. J. 273
 Freshwater House, 25, 26
 Frettenham, 264
 Freyke, Mr. 66
 Friarage, the, 232
 Friars, the, 7, 8, 407, 412
 Friends, Mr. J. 200, 348
 Friston Place, 413
 Frith, Mr. 170
 S. 203
 Fritton Hall, 276
 Frogmore Hall, 249
 Frogmal, 6, 9, 367
 Frome, account of, 59
 Fron, 159
 Fronfraith House, 113, 142
 Froward, Mr. R. 65
 Froxfield Hospital, 81
 Froyle Place, 38
 Fryston Hall, 182
 Fulford, 69
 Fulford, Mr. 69
 Fulham Palace, 42
 Fuller, Rev. Mr. 324
 Mr. E. 275
 J. 12, 388, 447
 J. T. 28, 449
 R. 409
 Fulshaw Hall, 167, 464
 Furness Abbey, 209, 390
 Furnival, Mr. 151
 Fytche, Mr. L. D. 269

G

- Gaddesden Place, 145
 Gage, Lord, 28, 46, 114,
 323, 327
 Sir T. 270
 Gager, Mr. 296
 Gainsborough, town of,
 214
 Gains Hall, 212
 Galcot, Rev. Mr. 129
 Gale, Mr. 209
 E. M. 47
 R. 408
 Galway, Lord Visc. 182
 Lady, 182
 Galweg, Mr. S. P. 260,
 261, 404
 Gambier, Mr. S. 147
 Gamble, Rev. Mr. 270
 Gardner, Capt. 265
 Gardiner, Sir J. W. 205
 late Sir J. W. S.
 362, 414, 426
 Mr. S. 462
 Garendon Park, 174
 Garforth, Mr. J. B. 199,
 219
 P. 206
 Garland, Mr. 264
 Garlies, Mr. 348

arner, Mr. 469
 arney, Mr. C. 276, 277
 arnier, Mr. G. 133, 296,
 362
 arnons, 120
 arnston Hall, 116
 arrett, Mr. W. 22
 arrick, Mrs. 42, 368
 arston, 408
 Hall, 27
 arswood Hall, 165, 396,
 arth, Mr. C. 56
 J. 372
 ascoigne, Sir T. 182, 355
 askell, Mr. 207
 B. 193
 D. 193
 asken, Mr. W. 255
 atcomb Park, 105
 ate Hall, 211
 ... House, 324
 atehouse, Mr. T. 443
 ateshead Park, 233
 aton Park, 30, 408, 458
 audy Hall, 276
 aussen, Mr. S. R. 178
 autby, 393
 awler, Mr. J. 56, 57, 59, 362
 awthorp Hall, 206, 436
 ayhurst, 149
 eary, Sir W. 327
 edge, Mr. R. H. 148
 eldestone Hall, 276, 284
 ell, Adm. 100
 ... Mr. P. 285, 381
 ent, Mr. G. 272
 eorge, Mr. E. 6, 412
 ermany, a cottage, 99
 errard, Sir R. 396
 Sir W. 165, 182
 Dowager Lady,
 165, 396
 ibbard, Mr. J. 196
 ibbon, Mr. W. 281
 ibbons, Sir W. 37, 80
 ibbs, Mr. 143
 ... Mrs. 273
 ibson, Mr. 187, 209
 C. 177, 207
 Mrs. 204
 ideo Hall, 265
 iddis, 99
 iddard, Mr. 14
 idbert, Mr. 39, 462
 T. 170, 381
 idby, Rev. Mr. 383
 ... Mr. W. 344
 iddard, Mr. R. 371

Gilead House, 163
 Giles, Mr. D. 248
 Gilling Castle, 235
 Gillingham Hall, 276
 Gilmerton, 189, 227
 Gilmour, Sir A. 227
 Mr. L. 189
 Gilpin, Mr. R. 149
 Giltwaite Hall, 198
 Gipping Hall, 272
 Gippes, late Mr. 3
 Mrs. 3
 Girardot, Mr. J. 203, 204
 J. C. 458
 Girdler, Mr. S. 80
 Girdlestone, Mr. Z. 403
 Gisborne, Dr. 356
 Rev. T. 292
 Mr. J. 204
 Gisburn Park, 205
 Gladwood, 228, 230
 Glanbran, 401
 Glanwnna, 136
 Glanton Pyke, 226
 Glanville, Mr. F. 77
 Glashnoch Ruins, 188
 Glastonbury, Lord, 86
 Gledhow, 193
 Gledstone, 205
 Glegg, Mr. J. 417
 Lt. Col. 166
 Glen, 188
 Glenbervie, Lord, 43, 368
 Glendon Hall, 155, 196
 Glenham Hall, 275
 Glensteuart, 186
 Glentworth, 239, 398
 Gloucester, Duke of, 38,
 39, 48, 80, 82
 Gloucester Lodge, 51
 Gloucester, account of, 289
 Glover, Mr.
 Glympton Park, 94, 113,
 121
 Glyn Castle, 320
 Glyndowry Park, 131
 Glynn, Lady, 153
 Gnoll Castle, 89, 320
 Godbold, Mr. N. 19
 Goddard, Dr. R. 108, 363
 Mr. A. 108, 361
 Godeby, 317
 Godfrey, Mr. M. 255
 W. 146
 Godington, 345
 Godmanchester, account
 of, 248
 Godolphin, Mr. W. 57

Godolphin, 190
 Park, 71
 Godschall, the Rev. Mr. 409
 Godwick Hall, 405
 Gogmagog Hills, 257, 259,
 310, 350
 Golborn Hall, 163
 Golden Grove, 101, 283
 Golding, Mr. E. 55
 G. 275
 Golithly, Mr. W. 44
 Goldsmid, late Mr. A. 31,
 368
 Goltho Hall, 243
 Gocho, Sir T. 275
 Mr. 19
 T. S. 390
 Goodacre, Mr. J. 150
 Goodamore, 72
 Goodchild, Mr. J. 233
 Goodere, Mr. J. 191
 Gooding, Mr. R. 54
 Goodrich, Mr. B. 364
 Goodricke, late Sir H. 183
 Goodwick Hall, 261
 Goodwood, 21, 22, 297,
 425
 Goodyere, late Sir J. D. 334
 Goose, Mr. J. 30
 Gopsall Hall, 157
 Gordon, Rev. Sir A. 268,
 321
 Sir W. J. 244
 Mr. 187
 J. 337
 R. 44
 R. H. 10
 The. 261
 Mrs. 239
 Gordon Bank, 226
 Gore, Rev. Mr. 45, 463
 Gore House, 2
 Gorehambury, 149
 Gorelands, 125
 Goring, Mr. C. 32, 33, 382
 C. F. 32
 Goring Castle, 297
 Gorhwysfa, 132, 153
 Gorrelstone, Mr. 365
 Gosfield Hall, 270, 271
 Gosforth Hall, 224
 Gossington Hall, 106, 329
 Gossip, Mr. W. 453, 456
 Gostling, Mr. G. 37, 389
 Gott, Sir H. T. 125
 Gower, Mr. W. L. 408
 Grafton, Duke of, 159, 257,
 271, 404

- Grafton, Mr. J. M. 265
 Grafton Hall, 127, 329
 Graham, Sir B. 183
 Sir J. 185, 188
 Mr. 185, 186
 J. 178
 W. 185
 Mrs. 3
 Graham Hall, 185
 Grainger, Mr. T. 30, 387,
 463
 Grange, the, 6, 50, 63, 193,
 198, 222, 232, 233, 306,
 House, 116
 Park, 48
 Grant, Baron, 227
 Sir Alex. 39
 Lady of Gen. 38
 Mr. 256
 H. 45
 J. 125
 W. 296
 Grantham, Lord, 183, 194,
 222, 232
 Grantham, account of, 181
 Grantley, Lord, 382
 Granville, Rev. Mr. 381
 Graves, Lord, 77
 Adm. R. 63
 Capt. 69
 Gray, the Rev. Dr. 233
 Mr. E. 142
 J. 196
 Graystock Park and Castle,
 211, 391
 Grayston Hall, 444
 Greame, Mr. J. 237
 Great Abbey, the, 125
 Barr, 462
 Baldwin, borough of,
 85
 Canford House, 39,
 49, 50, 435
 Gains, 267
 Grimsby, account of,
 242
 Heydon, 250
 Manley, 373
 Tew Park, 94, 121,
 299, 360, 426
 Ness, 407
 Olantigh, 344
 Greathead, 185
 Greathead, Mr. B. 144, 301,
 449
 Greave, Mr. 460
 Greaves, Mr. 193
 Greaves, E. 312, 354
- Gredington, 416
 Green, Sir W. 146
 Rev. Mr. 377
 Mr. 332
 E. 24
 R. 355
 Greenby, Mr. W. 112, 323
 Greencroft, 420
 Greene, Mr. H. 190
 T. A. 145
 Mrs. 262
 Greenhaugh, Mr. J. 177
 Greenhaugh Castle, 177
 Greenhill, Dr. 340
 Greenhill Grove, 148
 Greepaw, 187
 Greenly, Mr. W. 323
 Greenly Lough, 418
 Greenstead Hall, 256, 258,
 350
 Greenway, 75
 Greenwell, Mr. J. 372
 Greenwell Hall, 372
 Greenwich, account of, 4
 Park, 4
 Greenwood, Mr. T. 270,
 287
 Gregg, Mr. J. 363
 Gregg, Mr. G. D. 181
 Gregson, Mr. 224
 Grenville, Lord, 76, 80,
 83, 146
 Hon. T. 125
 Gresford Lodge, 281, 351
 Gresley, Sir — 157, 158,
 304
 Rev. Mr. 158
 Gressen Hall, 261, 406
 Gretford, 318
 Greville, Mr. W. F. 444
 Grewel Hill, 45
 Grey, Lord, 292
 Mr. B. 168, 191, 381
 de Ruthyn, Lord, 155
 Grey's Court, 94
 Grice, Mr. L. 407
 Grierson, Sir R. 186
 Griffiths, Rev. Mr. J. 384
 Mr. 132
 Grigby, Mr. J. 343
 Grimes Hill, 208
 Grimsthorpe Castle, 238,
 312
 Grimstone, Lord, 149, 409
 Mr. H. 240
 T. 240
 Grimstone House, 228
 Grindley, Mr. S. 132, 154
- Gripson, 369
 Grose, Sir N. 24, 26
 Grosvenor, Earl, 80, 134,
 153, 281
 Mr. T. D. 435,
 461
 Groie, Mr. G. 368
 93
 Grotto, the, 462
 Grove, Mr. S. 255
 T. 53
 Mrs. 60, 65
 Grove, the, 6, 31, 338
 Hall, 118, 182
 Hill, 13
 House, 23, 37
 Hill House, 4
 Park, 143, 145, 439
 Place, 444
 Grovesend, 329
 Grubb, Mr. E. 19, 45
 Gubbins, 178
 Guildford, Earl of, 3, 126,
 143, 299, 426
 Guilsborough, 150
 Guinock, 188
 Guise, Sir J. 99, 101, 114,
 121
 Guiding Park, 96, 97, 101
 Guitton, Mr. 362
 Gunby Hall, 244, 393
 Gundry, Mr. 40
 Gunning, Sir R. 149
 Gunstone, Sir T. 61, 86
 Gunthorpe Hall, 262, 403
 Gunthwaite Hall, 370, 440
 Gunton Hall, 263, 264,
 275
 Gurdon, Rev. Mr. 363
 Gurney, Mr. 258
 Guy, Mr. 67
 Guy's Cliff House, 301,
 449
 Gwernalt Lodge, 190, 281
 Gwerahyled, 172
 Gwrych, 134, 153
 Gwydir, Lord, 13, 132,
 367
 Gwydir Castle, 132
 Gwyn, Mr. 282
 S. 401
 Gwynan, Mr. 54
 J. F. 446
 M. T. H. 279
 T. H. 100
 Gwynne, Gen. 248, 250,
 464
 Gwynne, Mrs. 69

H

Hackett, Mr. A. 160, 450
Hackfall, 194, 349
Hackness, 240
Hackster's End, 143
Hackton Hill, 267
Hackwood Park, 39, 53,
 285, 425
Hadden, Col. 154
Haddington, Earl of, 225
Haddo, Mr. 185
Haddon Hall, 202
Hadleigh Hall, 269
Hadspen House, 306
Haffenden, Mr. J. 345
Haggerstone, Sir C. 224
Hagley, 151, 161
 Park, 125, 129
Hague Hall, 198
Haig, Capt. J. 230
Haigh Hall, 165
Haine, 70
Haining, 189
Haldon Hill, 73
 House, 72, 73
Hale, Gen. 451
 Mr. 72
Hale House, 49
Hales, Sir E. 3, 4, 345
 Sir P. 62
Hales Hall, 170, 381
 Owen, 124
 Place, 3, 4
Haleswell Park, 67
Halifax, late Earl of, 11
Halifax, account of, 198
Haling Grove, 27
Halkin Hall, 153
Hall, Sir J. 225
 Gen. 257, 310
 Mr. 164, 316
 J. 224
 T. 438
 Mrs. 464
Hall, the, 379, 459
 Barn, 110
 Grove, 38
 House, 11, 325, 382
 Place, 3, 15, 39, 46, 93
 Tree, 189
 Wood, 352
Hall Land Park, 33
Hallam, Mr. W. 197
Halland Park, 324
Hallet, Rev. Mr. 41, 52
 Mr. J. 3
 W. 103

Hallews, Mr. B. 192
Hallingbury Place, 364
Hallington Hall, 231,
 391
Hallwood, 158, 352
Halnaby Hall, 222
Halnecker Park, 22
Halsey, Mr. 145
Halstead, 10, 199, 375
Halsted, Adm. 425
Halton, Mr. 204
 W. 380
Halton Castle, 352
 Hall, 177
 House, 126
 Place, 199
Haltrone, 462
Haly Bury, 248, 249
Ham Court, 114
 House, 44
Hamblethorpe Hall and
 Park, 199, 219
Hamel, 248, 250
Hamer, Mr. J. 393
Hamerton Hall, 72
Hamilton, Duke of, 186
 Lord A. 278
 Gen. J. 186
 Capt. 24, 46,
 401
 Mr. 125, 185,
 186, 188, 227, 342
 Jas. 186, 225
 John, 186
Hamilton Palace, 186
Hamlyn, Sir J. 61
Hammerion, Mr. J. 199
Hammerwood Lodge, 28
Hammet, Sir B. 6, 463
Hammond, late Col. 47,
 414
 Mr. 251
 A. 222, 260,
 405
 W. 6
Hamond, Mr. W. P. 310
Hampden, Visc. 126
Hampden House, 126
Hampton Court, 42, 117,
 332
Hams Hall, 160, 429, 449,
 464
Hamsel House, 91, 288
Hanbury, Rev. Mr. 190
 Mr. J. 283, 384
 O. 364
 W. 116, 118,
 173, 322

Hanbury Hall, 114
Hanch Hall, 169
Hand, Mr. G. 151
Handford Hall, 264
Hanford, 40
Hanger Hill, 110
Hanham, Rev. Sir J. 305
Hanham Hall, 87
Hankelow Hall, 417
Hankey, Mrs. 31, 34
Hammer Hall, 172, 416
Hanmer, Sir T. 172, 416
 Mr. J. 272
 W. H. 159
Hannam, Mr. G. 5
Hanning, Mr. J. 65, 68
 W. 65, 68
Hanover Hall, 327
Hanworth House, 37
 Park, 44, 253
Happisburgh Hall, 403,
 406
Harbord, Hon. W. A. 263,
 264, 406
Harborough, Earl of, 197
Harcourt, Earl, 94, 102,
 196, 424
 Gen. 80, 82
Hardcastle, Mr. 444
Harden Hewish, 91, 358,
 363
Hardens, 230
Harding, Mr. R. 64
Hardwick, Mr. J. 99
Hardwick, 133, 192, 315,
 416
 House, 271, 437
 Hall, 373
Hardwicke, Earl of, 248
Hardy, Mr. J. 283
Hare, Mr. T. 251
 Mrs. 257
Hare Gate, 358
 Hall, 265
 Lodge, 265
Harence, Mr. E. 6, 367
Haresfoot, 143, 464
Harewood, account of, 193,
 453
 House, 453, 461
Harewood, Lord, 193, 453
Harford, Sir C. 174
 Mr. E. 335
Hargham Hall, 257
Hargrave, Mr. 459
 W. 226
Hargreaves, Mr. A. 206
Harleyford, 83, 93, 438

- Harland, Mr. C. H. 235
 Harley, Mrs. 118
 Harman, Mr. 2, 255
 Harmestone, 90
 Harpenden Lodge, 154
 Harper, Sir H. 5
 Mr. J. 196
 Harperley Hall, 221, 231, 372
 Harpers, 207
 Harpsden Court, 438
 Harpton Court, 112
 Harpur, Sir H. 303, 411, 427
 Harraton Hall, 223
 Harrington, Earl of, 174, 175, 427
 Sir J. 284
 Harringworth Park, 212, 319, 424
 Harris, Mr. 70, 71
 C. 70
 T. 110, 130
 Harrison, Mr. 453
 C. 271, 413, 444
 Jno. 3, 8, 239, 370, 398
 J. H. 266
 T. 159
 Harrow Cottage, 39
 Harrowby, Lord, 161
 Harrowgate, bathing place, 194
 Hartford Hall, 375, 421
 Hartingford Bury, 249
 Hartlebury Park, 290, 385, 392
 Hartley, Mr. 220, 375
 H. 337
 Hartley Castle, 208, 374
 Court, 284
 Hartopp, Sir E. C. 156, 171, 286, 292, 303, 330
 Hartrow House, 67
 Hartsborne Manor Place, 142, 145
 Hartwell, 126
 House, 129
 Harvey, Sir R. B. 80, 110, 125
 Rev. Mr. 15
 Adm. 412
 Mr. E. 258
 J. 182, 263, 344
 T. 221
 Haywich, account of, 274
 Harwood, Mr. Jno. 39
 W. T. 261
 Hase, Mr. E. 262
 Hasels, 179
 Hasker, Mr. T. 285
 Haslar Royal Hospital, 47
 Haslewood Hall, 182, 228, 355
 Hasley Court, 438
 Hassop, 202
 Hastings, Maj. Gen. Sir C. 302
 Mr. W. 96, 104
 Hastings, account of, 15
 Hatch, Mr. Jas. 255
 Mrs. 258
 Hatch Court, 68
 Hatchford, 19, 45
 Hatchland, 34
 Hatchwoods, 45
 Hatfield, Mr. J. 216
 Hatfield Chace, 369
 Hall, 193
 House, 178, 365
 Priory, 266
 Hathedly, Mr. W. H. 61
 Hatley House, 367
 Hatrill, Mr. H. 358
 Hatsell, Mr. J. 28, 408
 Hatt, 434
 Hatton, 123
 Hatton, Mr. F. 7, 9, 344
 T. 310
 Hatton Hall, 38
 Havard, Mr. A. 146, 439
 Havelock, Mr. W. 2
 Haverfield, Mr. T. 361
 Haverholm Priory, 244
 Havering Bower, 265
 Havers, Mr. T. 267
 Haughleigh Park, 343, 404
 Place, 343, 404
 Haughton Hall, 123
 Havod, 112, 142
 Hawarden, late Lord, 82, 305
 Hawarden Castle, 153
 Ease, 153
 Hawes, Mr. R. 448
 Hawke, Lord, 228
 Mr. M. B. 228
 Hawker, Mr. J. 288, 359
 Miss, 428
 Hawkesbury, Lord, 19, 31, 368, 412
 Hawkins, Sir C. 76
 Lady, 87
 Rev. Mr. 154
 late Mr. 326
 Mrs. 3
 Hawkley, 165, 396
 Hawkstone, 172, 450
 Hawley, Sir H. 6, 407
 Major, 39
 Hawley Hall, 219, 355
 House, 39
 Hawne Place, 154
 Haworth, 198
 Hawthorn Hall, 167, 464
 Hay, Mr. 228, 230
 J. 188, 225, 226, 401
 W. R. 371
 Hay Castle, 322
 Hill, 102
 Haydock Hall, 165
 Hayes, 10
 Hayle Copper House, 71
 Hayley, the late Mr. W. 36
 Hayman, Mr. 7
 Haynes, Mr. 31, 409
 J. 285
 Hayton Castle, 347
 Hayward, Mr. C. 289
 Mrs. 291
 Hazel Grove, 287
 Head, Sir James, 2
 Miss, 273
 Headford, Marq. of, 462
 Headington House, 111, 338
 Headley Hill, 31
 Headley, late Lord, 183
 Healaugh Manor, 228
 Healy Hall, 207
 Heanton, 69, 434
 Court, 64
 Heath, Mr. P. 422
 W. 256
 Heathcote, Sir G. 423, 433
 Sir J. E. 82, 191
 Sir W. 48
 Mr. B. 304
 C. 138
 J. 310
 J. E. 56, 82, 359
 M. 179, 249
 S. 82, 360
 Heatherston Park, 61
 Heathfield, Lord, 54, 73, 75, 378
 Mr. T. 378
 Heathfield Lodge, 89
 Park, 17, 325, 386
 Heatley, Mr. 177
 R. 265
 Heaton Hall, 162, 167, 205, 206, 234

- Jeaton, Mr. J. 265, 319
 Jeauthwaite Hall, 347
 Jeber, Mr. B. 450
 R. 205
 Jebburn House, 233
 Jeckfield Place, 284
 Jedenham Park, 276, 277
 Jedingham Castle, 272
 Jedley, Mr. M. 231
 Jedsor Lodge, 80
 Jeirs House, 206
 Jellesden New Hall, 407
 Jellifield Peel, 199
 Jellyar, Mr. W. 304
 Jelstone, account of, 71
 Jembury Fort House, 63
 Lemming, Mr. S. 101,
 108
 Jempstead House, 289
 Jenbury, 87
 Hall, 357
 Jendon Place, 147
 Jeneage, Mr. G. 243
 J. W. 87, 108,
 363
 Jengrave, 271
 Jengwrt Hall, 139
 Jenham Park, 275, 277
 Jenley Hall, 401
 Jenley, Mr. 54
 H. H. 251
 Jenlys, 109
 Jenner House, 117
 Jenniker, Lord, 255, 259,
 265, 349, 364
 Jenschaw, Mrs. 158, 304
 Jenschol, 281
 Jenwick House, 155
 Jenwood, 322
 Jephburn, Mr. G. B. 225
 R. 189
 Jeppington, 345
 Jerrbert, Mr. 209
 Mrs. 129
 Jereford, Lord Visc. 120,
 139, 282, 351, 462, 464
 Mr. J. 119
 Jereford, account of, 119,
 384
 Jermitage, the, 2, 164
 Jermitt's Hole, account of,
 26
 Jernoe, Sir W. 80
 Jeron, Sir T. 373
 Mr. 188
 G. 352
 P. 188
 Jerrick, Mr. W. 174
 Herringfleet Hall, 276
 Herringsotne, 51
 Herrington, Mr. J. 231
 Herstmonceux Park, 324,
 447, 448
 Hertford, Marquis of, 127,
 278, 291, 385
 Hesketh, Sir T. 166
 Mr. B.F. 165, 166
 R. 134, 153, 208,
 376
 Hesse Wood, 395, 454
 Hestleton Lodge, 461
 Hethel, 258
 Hetherstone Park, 86
 Hetton Hall, 233
 Heveningham Hall, 275
 Heveringland Hall, 263
 Hewel Grange, 127
 Hewgil, Gen. 222
 Hewit, Mr. J. 215
 W. 369
 Hewletts, 98, 113
 Hexham Abbey, 419, 420
 Heydon Hall, 262, 264
 Heyman, Mr. H. 44
 Heytesbury, borough of, 59
 Heythorpe, 94, 121, 299,
 360
 Heywood, Mr. B. 355
 Heywood Hall, 397
 House, 305
 Hobbart, Mr. R. 357
 T. 125
 Hick, Mr. E. 414
 Hicks, 80
 Hicks, Sir W. 103, 289
 Capt. 129
 Mr. 25, 26, 70
 F. 232, 236
 Hidefield, 116
 Higgins, Rev. Mr. S. 317
 Mr. G. 182
 R. 290, 386
 High Barns, 233
 Cluff, 50, 414
 Cocken, 233
 Down, 195
 Down House, 339
 Elms, 461
 Field, 175
 Grove, 102, 114
 House, 125, 275, 438
 Lowlin, 224
 Higham, 3
 Hill, 255
 Highclere House, 428
 Highden, 32
 Higher Efford, 72
 Enbury, 305
 Nutwell, 378
 Highfield, 91
 Highlands, 265
 Highnam Park, 99, 101,
 114, 121
 High Tor Rocks, 73
 Hilderston Hall, 316
 Hildyard, Sir R. D'Arcy,
 184, 245, 375, 421
 Hilcot Hall, 317
 Hill, late Sir R. 160, 172,
 450
 late Serj. 155
 Mr. 187, 462
 J. 261, 406
 R. 144
 W. 157, 166
 Hill, the, 192, 330
 Hall, 256, 258
 House, 100, 105, 106,
 117, 288, 359, 384
 Park, 10, 14, 408
 Place, 34
 Hillier, Mr. F. 19, 34
 Hillington, 252
 Park, 402
 Hillman, Mr. H. 91
 Hills, Mr. P. 310
 Hills Place, 32
 Hilton, 402
 Hilton, Mr. J. 205, 436
 Himley Hall, 334
 Hinchinbrook, 179, 249,
 309
 Hinchcliffe, Rev. E. 415
 Hinckley, account of, 156
 Hinde, Mr. L. 349
 Hintlesham Hall, 266
 Hinton House, 50, 414
 St. George, 54, 65,
 68, 287, 328
 Hints, 160
 Hipplesley, Sir J. C. 55, 85,
 287, 328
 Hipping Hall, 199
 Hirdefraig, 132, 154
 Hirsell, 226
 Hirst, 215
 Hirst, Mr. J. 265
 Hitchin Priory, 195
 Hoare, Sir H. C. 58
 Sir R. 60, 65, 66
 Mr. H. 30
 R. C. 305
 Hobart, Hon. H. 258
 Hobhouse, Mr. 65

- Hobhouse, B. 57, 306
 Hoblan Hall, 275
 Hob's Hole, 145
 Hobson, Mr. D. 50
 Hoddam Castle, 185
 Hoddington, 45
 Hodges, Mr. 337
 T. 107
 Hodgson, Gen. 82
 Rev. H. 460
 Rev. S. 155
 Mr. 424, 437
 B. 175
 E. L. 182
 T. 235
 W. 222, 231
 Hodnet Hall, 450
 Hogg, Mr. G. 251, 366
 Hoghton, Sir H. P. 105,
 166, 176, 436
 Lady, 176, 436
 Mr. 165
 Holbeach, account of, 241
 Holbech, Mr. W. 426
 Holbrook, 343
 Hall, 272, 458
 Holby Hill, 2
 Holden, Mr. R. 203, 204,
 436, 458
 Mrs. 265
 Holdenby House, 149
 Holder, Mr. J. 39
 Holdsworth, Mr. A. 369
 Holker Hall, 209
 Holkam House and Park,
 252, 261
 Holland, Lord, 37, 107,
 110, 337
 late Lord, 5, 411
 Sir Nat. 38, 95
 Mr. J. 204
 Holland House, 37, 110
 Holley, Mr. G. H. 406
 Holliday, Mr. J. 66, 446
 Mrs. 381
 Hollingbourne Hill, 7
 Hollingclose Hall, 194,
 349
 Hollingsworth, Mr. J. 248
 Hollist, Mr. 15
 Holloway, 439
 House, 146,
 149, 365
 Hollowell, 150
 Hollydale House, 10, 367
 Holly Hill, 28
 Holm, 119, 187
 Hill, 211, 347
- Holmbush, 30
 Holm Pierrepont, 192
 Holmby House, 156
 Holme, 461
 Holmes, Lord, 25
 Rev. Mr. 276
 Mr. T. 127, 211,
 291
 Hoine Park, 72
 Holt, Mr. 396
 Mrs. 310, 350
 Holt, 362
 Castle, 137
 Forest, 38
 Hall, 262, 403
 Holton Lodge, 243
 House and Park,
 111, 113, 338
 Holwood, 14, 367
 Hill, 10
 Holyoke, Mr. F. 123
 Holyrood House, 225
 Home, Earl of, 226
 Sir —, 224
 Col. 25
 Dr. Jas. 228, 230
 Mr. Jas. 228, 230
 Honeybone, Mr. R. 174
 Honey End, 424
 Honeywood, the late Sir J.
 7, 345
 Honingham Hall, 406
 Hoo, the, 195
 Hook Place, 387
 Hookbreed Grove, 31
 Hookwood Place, 408
 Hooper, Mr. 115
 E. 46, 49
 T. 282, 384
 Hope, 353
 Hope, Sir A. 225
 Hope End, 119
 Hopekirk, Mr. 186
 Hopetoun, Earl of, 185,
 227
 Hopkins, Mr. B. 84
 R. 126, 143
 Hopper, Mr. N. 231
 T. H. 221
 W. C. 233
 Hopton, Mr. R. C. 385
 Hopton Hall, 285, 381
 Hopwell Hall, 304
 Hopwood, Mr. E. G. 206
 Hopwood Hall, 206
 Horsley Park, 273
 Horlock, Mr. J. W. 91
 Hornby, Rev. Mr. G. 165
- Hornby Castle, 183, 208,
 222, 376
 Grange, 222
 Horne, Mr. E. 38
 Horner, Mr. T. 58
 Hornsea, account of, 245
 Horrocks, Mr. 166, 176
 Horse Heath, 256
 Horsfall, Mr. C. 167, 464
 Mrs. 440
 Horsham, account of, 387
 Horsley House, 307
 Horstead Hall, 263, 264
 Place, 24, 327
 Horton, Mr. E. 158, 303,
 417
 Horton House, 149
 Park, 31
 Hosforth Hall, 195
 Hoskins, Sir H. 112
 Mr. E. 336
 T. 282
 Hoste, Mr. W. 252
 Hotham, 236
 Park, 87
 Hotham, late Sir C. 237,
 240
 late Sir R. 36
 Hothfield Place, 7, 345
 Houblon, Mr. J. 364
 Houghton, Miss, 371
 Houghton, 218, 236
 Hall, 233, 252,
 402
 Hill, account
 of, 20
 Lodge, 53
 Park, 154
 Hounds Hill, 127
 Hounslow, account of, 86
 Houston, Mr. 225
 Howard, Lady, 80
 Mr. B. 371
 C. 251, 402
 H. 105, 329, 348
 R. 31
 Mrs. 149
 Howe, Lord Visc. 57, 59
 Howell, Mr. 288, 353
 J. 149
 Howlet, Mr. And. 462
 Howlets, 3, 6
 Howlish Hall, 220
 Howman, Rev. Mr. H.
 406
 Hoxne Hall, 267, 272
 Hubbard, Rev. Mr. 125
 Hubbard, Miss, 81

- Huddersfield, account of, 348
Huddleston, Mr. 391
..... J. 211, 259
Huddleston Hall, 182
Hudscot, 67
Hudson, Sir C. 174, 317
..... Mr. 30, 390
..... H. 237
..... R. 95
..... T. 95
..... Mrs. 31
Huggenton, Mr. T. 231
Hughes, Lady, 255
..... Rev. E. 133, 134, 153
..... Mr. 90
..... J. 258
..... R. 134, 153
..... W. 101, 108
..... Mrs. 120
Hulbert, Mr. R. 83
Hull, account of, 239
Hull, Mr. J. W. 269
Hull Bank, 237, 239
Hulse, Sir E. 49
Hulton, Mr. W. 176, 396
Hulton Hall, 176, 396
Humble, Mr. 464
Hume, Sir A. 248
Humphreys, Mr. J. 137
Humphrey, Mr. 13
Humphreys, Mr. M. 87
..... S. 280
Humphries, Mr. 131
Hungerford, late Mr. J. P. 156, 174
Hungerford, account of, 84
..... Park, 81
Hungerton Lodge, 181
Hunlocke, Sir W. 192, 235
Hunloke, Sir H. 205, 464
Hunstanton Hall, 251, 366
Hunt, Mr. 414
..... C. H. 127
..... G. 434
..... J. 306
..... S. O. 127
Hunter, Rev. Mr. 173
..... Mr. 178, 187
..... T. O. 238, 254, 431, 433
..... W. H. 458
Huntercombe, 80
Huntingdon, Earl of, 393
Huntingdon, account of, 254, 309
Huntingfield, Lord, 275
Huntley, Rev. R. 288
Huntley Hall, 170
Huntroyd Hall, 436
Hurcot House, 307
Hurley Place, 83, 93
Hursley Lodge, 48
Hurst, Mr. R. 32
Hurst Park, 56
Hurstborn Park, 39, 428
Hurt, Mr. F. 203, 381
Huskisson, Mr. W. 30, 297
Hussey, Mr. E. 10
..... P. 171, 410
Hutchinson, Mr. W. 212
Hutton, Rev. J. 233
..... Mr. R. 222
..... W. 214
Hutton Hall, 178, 211
..... Lodge, 234
..... Park, 211
..... St. John, 391
Hyde, 265
..... Mr. 216
..... J. 261
Hyde Hall, 256
..... Lodge, 125
Hyett, Mr. B. 104, 288, 359
Hylands, 265
Hylton Castle, 233
Hyndford, Countess of, 225
I, J.
Jackson, Mr. 63, 69, 114
..... H. 13
..... J. 38, 438
Jacob, Mr. J. 108
James, Col. W. 407
..... Mr. 38, 87
..... C. 87
..... late Lady, 3
Jardine, Sir W. 185
..... Mr. A. 230
Jardine Hall, 185
Jarret, Mr. 38, 444
Ibbetson, Sir H. C. 195
..... Mr. 247
..... C. 223, 233
..... S. 265
Ickworth Lodge, 257, 271, 342, 376
Ickleford House, 195, 339
Idlicot, 121
Jeanfield, 227
R r r
Jebb, Mr. 355
Jedburgh, account of, 230
Jeffries, Mr. J. 415, 464
Jeffrys, Mr. T. 287, 288
Jekyil, Mr. J. 205
Jerkinson, Hon. C. 28, 327, 388, 463
Jennens, late Mr. W. 270, 272
Jenney, Mr. E. 452
Jennings, Mr. C. 48
..... D. 11
..... E. 118
..... W. 178
..... Mrs. 325
Jennings Bury, 248
Jenny, Mr. 275
Jerningham, Sir W. 123, 407
Jersey, Earl of, 37, 340, 430
Jervis, Mr. J. 158, 161, 335
..... W. 161, 335
Jervoise, Sir J. C. 122, 255
..... Mr. G. H. P. 143
..... G. P. 285, 425
..... I. C. 255, 330
Ilchester, Earl of, 40, 55, 58, 60, 66, 360, 372
Ilchester, town of, 65
Ilderton, Mr. S. 226
Ilderton, 226
Iliden, 3
Iliracomb, account of, 63
Ilminster, town of, 65
Impey, Sir E. 29, 387
Ince, Mr. T. 152, 173
Ince Hall, 166, 396
Inch, 189, 227
Inchiquin, Earl of, 80
Ingestry Hall, 161
Ingleby, Sir J. 194, 349, 454
..... Mr. C. 199
..... J. 199
..... T. 199
Ingdis, Sir H. 149, 159
Ingmire Hall, 208, 217
Ingress, 2
Intwood Hall, 258
Jodrell, Mr. F. 357
..... H. 403
..... R. P. 111, 203, 406
..... Mrs. 262
Johnes, Col. 112, 142
..... Mr. J. 109
Johnson, Mr. 1, 3, 186

- Johnson, C. 89
 F. 223
 G. 42
 T. 57
 W. 214, 215,
 249
 Johnson Hall, 317
 Johnston, Sir W. 80
 Mr. 185, 186
 Johnstonburn, 227
 Johnstone, Sir R. N. B.
 240
 Jolliffe, Mr. H. 347, 457
 T. 85, 287
 Jones, Lady, 10, 287, 328
 Capt. 89
 Mr. 71, 89, 115,
 250, 281
 A. 82
 H. 329
 J. 100
 R. 102, 132
 T. 131
 T. P. 132, 153
 W. 99, 101, 282
 Mrs. 111, 338
 Jourdans House, 68
 Joyce, Mr. C. 196
 Ireland, Mr. 87
 Iremonger, Mr. Jos. 40,
 53, 362
 Irkleton, 189
 Irnham Park, 312
 Irvine, Lady, 193
 Mr. 185, 186, 187
 A. 185
 Irwin, Visc. 355, 380, 392
 Lady, 32, 34
 Mr. 38, 249
 A. 249
 Iscoed, 172
 Isham, Sir J. 173
 Isted, Mr. S. 430
 Itton Court, 331
 Judd's Folly, 3
 Ives, Mr. C. 159, 263
 J. 263
 Ivington Park, 118
 Juniper Hill, 31
 House, 414
 Ivy House, 87
 Ixworth Priory, 404

 K.
 Kaimes, 226
 Kaimes, Lord, 226

 Kaye, Mr. J. L. 198, 380
 J. 205
 Kayes, the Mrs. 193
 Keane, Mr. H. P. 46
 Keddleston Park, 175
 Hall, 202
 Kedington, Rev. Mr. 343
 Keele Hall, 441
 Keith, Lord, 411, 463
 Kekewich, Mr. S. 72, 73
 Kelham Hall, 181, 215,
 314
 Kellet, Col. 315
 Kelleton House, 86
 Kelling Hall, 365
 Kelston House, 87
 Kelvedon Hall, 258
 Kemmany Hall, 186
 Kennel Farm, 9
 Kemp, Mr. N. 30, 414
 T. 29
 T. R. 324, 447,
 448
 Kempenfelt, Mr. G. A.
 83, 93
 Kempshot Park, 47, 53
 Kemys, Mr. G. 384
 Kenbury, 73
 Kendal, account of, 177
 Kendall, Mr. E. 100
 Kendall Castle, ruins of,
 200
 Kendall's Hall, 146
 Kendrick, Rev. Mr. 408
 Kenilworth Castle, 144,
 449
 Kenmuir, 186
 Kennaway, Sir J. 41
 Kennedy, Mr. 185
 Kennet Hall, 82
 Kenryck, Mr. 131
 Kensington, Lord, 90, 102
 Kensington Gardens, 110
 Palace, 37
 Kent, Sir C. 343
 Kentchurch Park, 383
 Kenton Park, 42, 368
 Kentwell Hall, 270
 Kenyon, Lord, 416
 Mr. G. 134
 Ker, Col. 224
 Kerminchaugh Hall, 417
 Kerr, Mr. W. H. 226
 Kerrick, Mr. T. 276, 284
 Kerries, 71
 Kerrison, Mr. R. 277, 403,
 406
 Keurochtree, 188

 Keswick, account of, 347
 Keswick Hall, 258
 Kett, Mr. T. 259, 277
 Kettering, account of, 309
 Ketteringham Hall, 258
 Kettlethorpe, 193, 243
 Keveton Park, 215
 Kew Bridge, 37
 Gardens, 44
 Palace, 37, 44
 Key, Mr. J. 456
 Keysall, Mr. J. 332
 Kidbrook, 28, 449
 Kidderminster, account of,
 125, 127, 334
 Kilgreen, 80
 Kilhead, 186
 Killingbeck Hall, 355
 Kilmory, Lord Visc. 417
 Kilpatrick, Mr. 187
 Kilverstone Hall, 257, 404
 Kimberley Hall, 258, 423
 Kimbolton Castle, 309
 Kinderton Hall, 163
 King, Lord, 19, 41, 45, 62
 Sir J. D. 111, 280
 Rev. Mr. 306
 Mr. E. 89
 J. 323, 437
 N. 239
 Miss, 3
 King John's Barn, 3
 King's House, 38
 Park, the, 227
 Kingscote, Col. 106, 288,
 289
 Kingsgate, 5, 411
 House, 345
 Kingsman, Mr. 143, 145,
 463, 464
 Kingston, late Duke of, 57
 Kingston House, 40
 Hall, 49, 435
 Kingsweston, 87, 331
 Kingswood, 37
 Kinlet Hall, 321
 Kinnell Hall, 134, 133
 Kinnersley, Mr. 124, 316
 C. 192
 Kinnersley Castle, 322
 Kipling Hall, 421
 Kipling, Mr. J. 430
 Kippax Park, 380, 392
 Kippington, 10, 367
 Kirby, Mr. R. 159
 Kirby Hall, 277, 284, 454
 Kirkby, 209
 Mallory, 463

- Kirkby, Stephen, account of, 208, 375
 Kirkham, Mr. J. 297
 Kirkharle, 230
 Kirkland, 230
 Hall, 177
 Kirklees Hall, 348, 354, 437
 Kirkley, 230
 Kirkman, Mr. N. 170
 Kirkpatrick, Col. 10, 367
 Kirkwall, Lord, 135, 386
 Kirtlington Hall, 113
 Park, 339, 426, 430
 Kitley, 73
 Kittery Court, 75
 Kitmors, 46
 Kitt's-Cot House, 7, 327
 Knapton, 235
 Knaresborough, account of, 382
 Knatchbull, Sir E. 7
 Mr. C. 287
 Knebworth, 195
 Place, 179, 249
 Lodge, 249
 Kneaworth House, 248
 Knep Castle, 32
 Knight, Mr. H. G. 216
 R. 122
 R. P. 116, 138, 308, 400
 S. 250
 T. 401
 Knightley, Rev. Sir J. 159, 300
 Mr. 155, 168, 449
 Knighton House, 23
 Lodge, 156
 Knight's Hill, 13, 27
 Knipe, Mr. E. 31
 Knopwood, Rev. Mr. 404
 Knowle, 10, 64, 87, 331, 367, 408
 Park, 328
 Knowles, Lady, 55, 82
 Knowleys, Mr. 30
 Knowsley Park, 163, 396
 Knuston Hall, 196
 Knutsford, account of, 162
 Kynaston, Mr. T. 266, 320
 Kynnersley, Mr. C. 169
 Kynsham Court, 118
- L
- Lackham, 83, 360
 House, 87
 Lacy, the family of, 67
 Lacy, Mr. R. W. 414
 Ladbroke, Mr. R. 31
 Lainston House, 452
 Lamb, Mr. T. P. 11, 412
 Lamb Abbey, 6
 Lamb, Mr. L. 116, 322
 Lambert, Sir H. 252
 Mr. 10
 Lambton Hall, 223
 Lambton, Mr. R. J. 223
 Lancaster, account of, 177, 455
 Lancaster, Mr. 163
 Lanch, 446
 Landford House, 295, 298
 Lane, Mr. 83, 438
 Langcliffe Hall, 199
 Langdale, Mr. P. 128, 218, 236
 Langdon Hills, 350
 Langford Court, 336
 Hall, 320
 House, 214
 Langham, Sir W. 350
 Langham Hall, 271
 Langley, Mr. R. 235
 Langley, 303, 349, 427
 Bury, 143, 145
 Hall, 284, 428
 Park, 13, 80, 110, 125, 284, 367
 Langleys, 349
 Langold, 216
 Langston, Sir S. 143
 Langton, Mr. G. 242
 J. 149
 W. G. 87
 Langton Hall, 174, 242
 Lodge, 420
 Lansdown, Marquis of, 83, 87, 359, 363, 438
 Lanton, 226, 227
 Larkin, Mr. J. 7
 Lascelles, Hon. E. 182
 Lasenby Hall, 222
 Latham, Dr. 163
 Latham House, 166
 Lathbury, 149
 Latimers, 145, 438
 Lauder Castle, 228, 230
 Lauderdale, Earl of, 225, 228, 230
 Lavender, Mr. W. 182
- R r 2
- Launceston, account of, 70
 Laund Abbey, 433
 Laurence, Miss, 194
 Law, Mr. E. 327, 463
 J. 80
 Lawkland Hall, 199
 Lawley, Sir R. 160, 174, 286, 392
 Dowager Lady, 170, 286
 Lawrell, Mr. J. 34
 Lawrence, Mr. S. 102
 Mrs. 420
 Miss, 349
 Lawrence, St. 3
 Lawrenny House, 93
 Lawson, Sir J. 183
 Sir W. 211, 346, 347
 Mr. F. 99
 Lawton, account of, 415
 Hall, 162, 410, 415
 Lawton, Mr. J. 162, 410, 415
 Laxton Hall, 213, 319
 Laycock Abbey, 83, 369
 Le Despencer, Lord, 327
 Le Grys, Mrs. 275
 Lea, Mr. D. 135
 Leake, Mr. 459
 Lear, Mr. 73
 Leases Hall, 183
 Leasowes, the, 125, 342
 Leathes, Mr. 200
 Leaton, Mr. A. 221
 Leaven Grove, 236
 Leawood, 70
 Lechmere, Capt. 126
 Mr. E. 290
 Leckhampton Court, 119, 289
 Ledbury, account of, 386
 Ledstone Hall and Park, 182, 380, 393
 Ledwell, Mr. 113
 Lee, Mr. 115
 L. 127
 M. 378
 R. 247
 R. A. 251
 W. 182
 Lee, 70
 Hall, 222
 House, 6, 444
 Place, 3, 6
 Leeds, Duke of, 71, 183, 215, 229

- Leeds, Mr.** 228
 **E.** 341
Leeds Abbey, 7
 **Castle,** 7
Leek, town of, 168
Leeke, Mr. R. 171, 317,
 417
Lees, 226
 **Court,** 9, 326
 **Hall,** 354
Leeves, Mr. W. M. 36
Lefevre, Mr. C. S. 284
Legard, late Sir J. 240, 307
 **Lady,** 240
Legge, Mr. H. 286, 292,
 380
Legh, Mr. J. 203
 **P.** 162
 **T.** 165, 203
Leicester, Sir J. F. 162,
 164, 353
 **Mr.** 38
 **C.** 163
 **H.** 158
 **H. A.** 152
Leigh, Rev. T. 301
 **Mr.** 96, 104
 **E.** 417
 **G.** 162
 **J.** 371
 **Mrs.** 175, 367
Leigh Court, 117
Leighton, Sir R. 130, 137
 **Sir W.** 463
Leith Hill, account of, 31
 **Place,** 409
 **Tower,** 409
Lemon, Sir W. 70
Lenard, Sir T. 268, 269
Lenel House, 226
Lenox, General, 21
Lenoxlove, 225
Lernox, late Lord G. 425
Lenthall, Mr. J. 98, 379
Leominster, account of,
 118, 321
Leslie, Lord, 31, 409
Lessudden, 230
Letham, 225
Lethbridge, Sir J. 446
Letton Court, 120
 **Hall,** 261
Lettsom, Dr. 13
Leven Hall, 209
Leventhorpe, 355
Lever Hall, 207
Lever, Lady, 206
Leverton, Mr. 27
- Levett, Mr.** 158, 292, 303
Lewes, account of, 28
Leweston House, 306
Lewin, Mr. T. 46
Lewis, Rev. Mr. 99, 283
 **Mr.** 178
 **C.** 331
 **G.** 100
 **H. G.** 144
 **J. L.** 72
 **P.** 112
 **T. F.** 112
 **W.** 282, 295
Lexham Hall, 261, 405
Ley House, 64
Ley, Mr. G. 64
 **J.** 73
 **T.** 381
Leybourne Grange, 407
Leycester, Mr. G. 164
Lernton Hall, 317
Lichfield, Bishop of, 152,
 317
Lichfield, account of, 151,
 161, 292, 303
Liddell, Sir T. 223, 226,
 372, 420
Lidlington Park, 155
Liebartwood, Mr. 81, 424
Lienbrook, Mr. 424
Lilburn Tower, 226
Lilford Hall, 212
Lilford, Lord, 201, 212
Lillesden, 325
Limbre, Mr. J. 45
Lime Grove, 132, 153
Lincoln, Bishop of, 179
Lincoln, account of, 242
Lindley, Mr. T. 315
Lindsay, Rev. Mr. 241
Linley, 441
 **Hall,** 150, 462
Linskill, Mr. W. 234
Linstead Lodge, 2
Linton, account of, 13
Linton, Mr. J. 241, 244
Linton Place, 12
Lisburne, Earl of, 73, 113,
 142
Lisle, Mr. 48, 50, 224
 **A.** 124
Lister, Mr. A. 199
 **M. B.** 242
 **R.** 130, 137
 **T.** 169
Liswis Hall, 151, 161
Little, Mr. W. 144
Little Abbey, the, 125
- Little Downard,** 99
 **Fenton,** 191
 **Harle Tower,** 230
 **Morton Hall,** 462
 **Offley,** 339
Littlecot, 81, 84
Littleham, 445
Littleton, Sir E. 410
 **Mr. P.** 127, 291
Livermere Hall, 271
Liverpool, Earl of, 13, 27,
 367
Llanarch, 115
Llandaff, Bishop of, 200
Llandaff Court, 88
Llandysilio Hall, 131
Llanelweth Hall, 279
Llanerch, 315
Llanfoist, 384
Llangattock Place, 100
Llangoed Castle, 120, 261
Llanover House, 99, 384
Llanrhaidr Hall, 135
Llantrithyd Park, 89, 281
Llanvaughan, 279
Llanwarren, 88
Llechweddgarth, 136
Llewenny Hall, 135, 386
Lloyd, Sir E. 135, 137, 386
 **late Lady,** 86
 **Col. G.** 111, 338
 **Rev. Dr.** 159
 **Mr.** 88, 131, 134,
 153, 412
 **E.** 131
 **F.** 197
 **G.** 302
 **J.** 279
 **J. M.** 297
 **O.** 109
 **R.** 262, 405, 407
 **R. S.** 266, 390
 **Th.** 136, 171, 443
 **Mrs.** 132, 154
Lloyd House, 334
Llwyghor Castle, 92
Llwyd, Mr. R. 101
Llwydiarth Park, 139
Llwyn, 137
Llwyn Egrin, 134
Llwynbarried, 112
Llwynsin, 139
Lock, Mr. W. 31
Lockerby House, 158
Lockridge House, 82
Lockhart, Mr. J. 295
Lockleys, 179
Lockwood, Mr. B. 319

- Lockwood, Rev. Mr.** 258
Lodge, the, 116, 332, 378
Loft, Col. 239, 398
Lomax, Mr. R. G. 205, 436
 **E. S.** 409
Lombe, Sir J. 258, 422
Londesborough, 218, 236
London, Bishop of, 42
Lonesome Lodge, 409
Long, the late Sir J. T.
 39, 284, 358, 363
 **Rt. Hon. C.** 10
 **Mr.** 265, 464
 **C.** 275
 **E.** 81, 425
 **R.** 305
 **Wal.** 82, 85
 **W.** 57
 **Mrs.** 267
Longe, Mr. F. 263, 264
Longfaugh, 227
Longford Hall, 317, 417
 **Castle,** 40, 49,
 53, 295
Longholm Castle, 189
Longleat, 58, 66, 295, 304,
 305
Longnor, 123
Longston Hall, 202, 357
Longton Hall, 191
Longtown, account of, 188
Longworth, 119
Lonsdale, Earl of, 178,
 197, 208, 212, 374
 **Mr. C.** 444
Loraine, Sir W. 230, 391
Losely, 19, 20
Lothian, Marquis of, 189,
 227
Loton Hall, 130, 137
Lott, Mr. H. B. 41, 62
Loudham Hall, 275, 278
Loudon, Mr. 187
Loveday, Dr. 299
Loveden, Mr. E. L. 103
Lovelace, Col. 257, 273
Lovell, Mr. P. 107, 358,
 363
Loughton Hall, 255
Louis the XVIII, 126
Lousada, Mr. E. B. 52
Louth, account of, 244,
 397
Low Barns, 233
 **Lowlin,** 224
Low, Mr. 419
Lower Efford, 72
 **Menbury,** 305
Lower Sychtin, 134, 153
Lowndes, Mr. W. 126
 **Miss,** 80
Lowood, 345
Lowther, Lord, 48, 423
 **Mr. J.** 355
Lowther Hall, 178
Loxley Hall, 169, 316
Luard, Mr. P. 143, 320
Lubbock, Mr. J. 264, 461
Lucan, Lady, 175
Lucas, Lady, 154
 **late Mr.** 378
 **C.** 344
 **J.** 179
 **S.** 66
 **W.** 150
Luccombe-chine, 26
Luckram, 91
Lucock, Mr. J. 347
Ludford Park, 138, 332,
 400
Ludgershall Castle, 362
Ludlow, Lord, 212
 **Dr.** 305
Ludlow, account of, 138,
 332
Lullingstone Place, 367
 **Park,** 6
Lulworth Castle, 51
Lumley, Mr. F. 216, 398
Lumley Park, 223
Lupset Hall, 193, 380, 437
Lupton, 75
Lushington, late Sir S. 31,
 368
 **Mr. W.** 6, 9,
 368
Luther, Mrs. 37
Luton Park, 154
Lutterworth, account of,
 308
Luttrell, Mr. J. F. 62,
 378, 446
Luxborough House, 255,
 258
Lydiard House, 363
 **Park,** 108, 363
Lydney Park, 102
Lyell, Mr. C. 298
Lyme Castle, 412
 **Hall,** 203
Lyme Regis, bathing
 place, 52
Lymore Lodge, 130, 138
Lynch, Mr. G. 463
Lyndford Hall, 260, 261
Lyndridge, 73
Lynn, account of, 251, 405
Lyons, Mr. N. J. 354
 **Hon. Miss.** 233, 374
Lypiat Park, 104
Lyson House, 331
Lysons, Rev. D. 289
Lyster, Mr. R. 133
Lyston Hall, 270
Lytham Hall, 165
Lyttleton, Lord, 125, 129
 **late Mr. R. W.**
 249
Lytton, Mr. R. W. 195

M.

Maberly, Mr. J. 367
Mabus, 279
M'Adam, Mr. 2, 187
M'Bean, late Major, 88,
 283
M'Calloch, Mr. 188
 **J.** 188
M'Dougal, Sir H. H. 228
M'Ghie, Mr. J. 187
M'Kenzie, Mr. C. 230
M'Neall, Mr. 185
M'Quin, Mr. J. 185
Macclesfield, account of,
 175
Macclesfield, Earl of, 111
Macconnell, Mr. 81
Macdonald, Rt. Hon. Sir
 A. 9, 463
Macgill, Mr. H. 227
Machrimore, 188
Machynlleth, account of,
 141
Mackay, Mr. G. 275
Mackenzie, Mr. 179
Mackworth, Lady, 89, 320
Macnamara, Mr. J. 120,
 281
Madden, Mr. S. 157
Maddock, Mr. T. 2
Maddox, Mr. G. 367
Madeley Park, 169, 358,
 441
Maenan, 132
Maeslough Hall, 120, 282
Maesmor, 131, 141
Maesmynnann, 134
Maesterman, Mr. M. 235
Magens, Mr. M. D. 28, 274
Maiden Ashes Castle, 51,
 258
 **Early,** 55

- Maidenhead, town of, 97
 Maidman, Mr. R. 362
 Maidwell, Mr. R. L. 196
 Majendie, Mr. L. 272
 Maines, 165
 Mainwaring, Sir H. 164
 Mr. 275
 C. 243
 E. 441
 late J. 417
 Mrs. 416
 Maire, Mr. H. 220, 375
 Maismawr, 100, 463
 Maisters, Col. 245
 Maitland, Mr. 187, 255
 Makerstoun, 228
 Maling, Mr. J. 232, 234
 Malivery, Mrs. 232
 Mallet, Sir C. W. 57, 59
 Malmesbury, late Earl of,
 45, 46, 49, 93
 Malmesbury, account of,
 337
 Abbey, 107
 Malsbourn, Mr. W. 167
 Malshanger House, 39
 Manchester, account of,
 176, 356
 Manchester, Duke of, 212,
 309
 Manesty, Rev. C. 437
 Mangreen, Hall, 267
 Mann, Sir H. 12
 Mr. E. 12
 Manners, Sir W. 44
 Gen. 239
 Mr. E. 317
 Manor House, 123
 Mansell, Major, 159, 167
 Mr. T. C. 155
 Mansfield, Earl, 147, 186
 Col. 149
 Mr. 50, 174
 Mansfield, account of, 197
 Wood House,
 312
 Mansforth Hall, 373
 Manvers, Earl of, 192,
 215, 312, 380
 Manydown, 39
 Mapes, 142
 Maple Durham, 19, 425,
 437
 Hayes, 151
 Marble Hall, 43, 389
 Marbury, 164
 Marchmont House, 226
 Marchmont, Earl of, 226
 Marchmont, late Lord, 145
 Marden Park, 28, 408
 Maresfield Park, 28, 387,
 457
 Margesson, Mr. 297
 Maridge, 73
 Marine Cottage, the, 24
 Marino, 89
 Marjoribanks, Mr. E. 226
 J. 226
 Mark Hall, 256
 Market Cell, 149
 Harborough, ac-
 count of, 156
 Market Raisin, account of,
 397
 Markham, Mr. 462
 Marklye, 448
 Markwick, Mr. W. 32, 324
 Marl, 134, 153
 Marlborough, Duke of, 37,
 82, 94, 113, 121, 426
 Marlborough, town of, 361
 Marles, 250
 Marly House, 72
 Marr, Mr. J. 294
 Marriott, Mr. 206
 J. 165
 Marsac, Mr. C. 438
 Marsack, Mr. G. 81
 Marsdale Park, 185
 Marsden Hall, 206
 Marsden, Mr. J. 208, 376
 Marsh, Mr. 172
 J. 334
 Marshalls, 265
 Marsham, Mr. R. 264
 the late Hon.
 Mrs. 7
 Marsham Hall, 264
 Marshfield, 199
 Marston, 59, 360
 Martin, General, 7
 Mr. 185, 287
 G. S. 154
 J. 114, 291
 Martineau, Mr. J. 13
 Marton Hall, 205
 Martyr, Mr. J. 367
 Marwood, Mr. 41, 51
 Marwood Hill, 64
 Mascals Grove, 45
 Masera, Mr. F. 408
 Maskelyne, Mr. 363
 Mason, Mr. J. 17, 33, 324
 R. 438
 W. 260, 405, 406
 Masonett, 265
 Massingberd, Mr. J. 194
 349
 W. B. 242,
 244, 393
 Master, Mr. T. 103, 104,
 298
 Masters, Rev. Mr. L. H.
 408
 Mathew, Mrs. 255
 Mathews, Mr. 57, 59, 114,
 336
 J. 383
 Matlock, account of, 262
 Matthew, Mr. W. 272
 Mrs. 255
 Mauleverer, Mrs. 236
 Maundrell, Mr. H. 87, 363
 Maunsell, 86
 Mawbey, late Sir J. 43, 45
 Mawley Hall, 129
 Maxtoke Castle, 286
 Maxwell, Capt. 188
 Mr. 185
 J. 189
 Mrs. 114
 May Dragon, 8
 Place, 2
 May, Mrs. 49
 Mayford Hall, 161, 335
 Maynard, Lord, 259, 349,
 364
 Hon. Rev. H.
 349
 Mr. T. 267, 272
 Maytham Hall, 345
 Mead, Mr. 143
 Meade, Mr. T. 294
 Mears, Mr. 31
 Meason, Mr. G. 189
 Meath, Earl of, 117
 Medham, 24
 Medhurst, Mr. 380, 392
 Medlycott, Mr. W. C. 54
 Meek, Rev. Mr. 317
 Meend, the, 331
 Park, 112
 Melbourne, Lord Visc. 178
 Melbourne Hall, 218, 236
 Melbury, 55, 372
 Meicomb Regis, account
 of, 51
 Meldon Park, 231
 Melford Hall, 270
 Mellerstain Castle, 228
 Melliar, Mr. W. 306
 Mellish, late Mr. J. 248,
 250
 W. 247

Vello Park, 58
 Melmerby Hall, 211
 Melton Mowbray, account
 of, 197
 Melton Hall, 258, 422
 Park, 403
 Melville, Lord, 18, 42,
 189, 227
 Melville, 227
 Castle, 189
 Melvin Hall, 144
 Menabilly, 77
 Mendip, Lord, 48
 Mercer, Mr. J. D. 325
 Mere Hall, 162, 353
 Meredith, Dr. 281
 Mereworth Castle, 327
 Merley Hall, 39, 49, 50,
 435
 Merlin's Cave, 101
 Merlin Court, 320
 Merrivale Abbey and Hall,
 150, 286
 Merry, Mr. A. 276
 Merry Oak, 46
 Merham Hatch, 7
 Mersington, 226
 Merton House, 228
 Hall, 188, 261,
 404, 422
 Place, 31, 368
 Metcalf, Sir T. T. 44
 Merthyr Tydvil, account
 of, 92, 281
 Metham, Sir G. M. 395
 Mr. C. T. 341
 Methley, 193
 Methuen, Mr. P. 83, 87
 Meux, Rev. Mr. 406
 Mr. R. sen. 110
 Mexborough, Earl of, 193
 Countess
 Dowager of, 219
 Meyler, Mr. R. 452
 Meynell, Mr. 229
 E. 232
 H. 174, 175
 Meyrick, Mr. J. 93
 Michaelstow Hall, 274
 Micheldever House, 48
 Michie, Mr. 178
 Micklethwaite, Sir J. 263
 Mr. 11,
 12, 463
 J. 260
 R. 370
 Middle Sychn Hall, 134,
 153

Middleham, 323
 Castle, 421
 Middlethorpe, 229
 Middleton, Lord Visc. 19,
 160, 191, 242, 303, 304
 Lady, 286,
 302, 450
 Sir W. 266
 Miss, 131, 351
 Mr. H., 45,
 425, 461
 N. 46, 296
 W. 183, 195,
 266, 343
 Middleton Hall, 160, 189,
 286, 302, 450
 Lodge, 193, 195,
 220, 375
 Park, 430
 Middlewood Hall, 370
 Midford Hall, 294
 Midgham House, 81
 Midway, 85
 Miers, Mr. J. N. 320
 Mignon, Col. 41
 Milbanke, Sir R. 220, 292,
 232
 Mr. 184, 422
 Milborn, Mr. W. 178
 Mildmay, late Sir H. 39,
 45, 65, 265, 269, 284
 Miles, Mr. 82
 Milford, Lord, 90
 Milford Haven, account
 of, 90, 102
 Mill, Rev. Sir C. 443
 Mill Bank, 353
 Milland House, 19
 Miller, late Sir T. 38, 82
 Mr. 186
 D. 257
 F. 126
 G. 294
 Miller's Park, 178
 Milles, Mr. R. 3, 261, 345,
 405
 W. 168, 170
 Mrs. 256
 Millgate, 7
 Millhead, 186
 Milligan, Mr. 142, 147
 D. 187
 Mills, Mr. 215, 424, 438
 G. G. 300
 H. F. 372
 J. 226
 T. 161, 257, 342,
 376, 411

Mills, Mr. W. 50, 96
 Mrs. 144
 Milner, Sir W. 218, 298
 Mr. G. 216
 Mrs. 7, 8, 234,
 407
 Milnes, Mrs. 182, 370
 Milnsbridge, 354
 Milsington, Visc. 312
 Milton, 238, 433
 Abbey, 40
 Bryant, 149, 159
 Minchin, Mr. 296
 Minchin Hampton, town
 of, 105
 Mingay, Mr. J. 404
 Minstead Manor House,
 47, 298
 Minster Acres, 231
 Minstead Lodge, 298
 Minterne, 306
 Mirables Cottage, 24
 Mirehouse, 211
 Miserden Park, 104
 Mistley Hall, 274
 Mitchel, Mr. 184
 Mitchell Grove, 297
 Mitchell, Mr. 25, 26
 C. 47
 D. R. 40
 J. 199
 Mrs. 58
 Mithe Hill, 114
 Mitten, Mrs. 462
 Moated House, the, 16
 Moccas Court, 120
 Moffat, Mr. 19
 Moggerhanger House, 179,
 341
 Moira, Earl of, 174, 303,
 427
 Moises, Rev. H. 462
 Molesworth, Sir W. 70, 79
 Mollington Hall, 173
 Mollins, 187
 Molyneux, Sir F. 215
 Major, 19, 20
 Mr. B. 165, 396
 Monoraban, 101
 Monckton, Hon. E. 171
 Hon. J. 213,
 319
 Money, Col. 83, 359, 363
 Mr. 277, 284, 344
 Moneypenny, Mr. J. 345
 Mongewell, 94, 95, 163,
 437
 Monington, 120

- Monk, Sir C. 230
 Monk Bretton Priory, 370
 Monks Grove, 43
 Monmouth, account of, 331
 Monnoux, Sir P. 179
 Monson, Lord, 239
 Montagu, Lord, 309
 Mr. G. 418
 M. 428
 Montague, late Duke of, 219, 319, 335
 Lord, 155
 Lord, 196
 Adm. 297
 Mr. 275
 G. 87, 360
 J. 83
 Montague House, 1
 Montford, Lord, 43
 Montgomery, Major D. R. 139, 351, 464
 Monrath, Earl of 63, 259, 260, 366
 Montreal, 10, 408
 Moor, Mr. 41
 Moor, the, 120, 332
 Hall, 166
 House, 373
 Place, 365
 Moore Park, 20, 38, 145, 439
 Moore, Rev. G. 6
 Mr. J. 184
 G. 157, 302
 J. 143
 R. 270, 464
 W. 208
 Moorfad Castle, ruins of, 188
 Moorgate, 198
 Mordaunt, Sir J. 144, 301
 Mr. C. L. 166
 Morden College, 1
 Hall, 31, 368
 Lodge, 368
 Park, 31
 More, Mr. R. 441
 Moredun, Mr. 189
 Moreland, Mr. W. A. 10
 Morewood, Rev. H. C. 204, 458
 Morgan, Sir C. 88
 Mr. 249, 365, 384
 C. 88
 D. 320
 G. 430
 Morgan, J. 90, 101, 249
 T. 100, 384
 Morley, Mr. 310
 Morpeth, account of, 225
 Morrett, Mr. J. B. S. 184, 212
 Morris, Mr. 103, 163, 433
 F. 197
 J. 89
 R. 103
 Morse, Mr. F. 344
 J. 263
 Morshead, Sir J. 76, 77
 Mrs. 76, 77
 Mortimer, Capt. 428
 Mortlock, Mr. J. 310, 350
 Morton, 461
 Morton Hall, 167, 407
 Morvil Hall, 128
 Moseley, Sir J. P. 371
 Mr. J. 257, 342, 376
 Moseley Hall, 330
 Mosknow, 185
 Moss, Mr. J. 166
 Mossburn Ford, 230
 Mostyn, Lady, 329
 Sir T. 134, 153, 386
 Rev. Mr. 173
 Mostyn Hall, 134, 153
 Motcombe House, 54, 65
 Mote Park, 12
 the, 6, 7, 327
 Mottisfont, 443
 Moulsham Hall, 265, 269
 Mountrie, Mr. J. 123
 Mount, the, 151
 Mount, Mr. W. 56, 81
 Mount Amelia, 257
 Mount Edgumbe, Earl of, 72, 77
 Mount Edgumbe, 72, 76, 77
 Elford, 378
 Galpin, 369
 Ida, 252
 Maskall, 6, 367
 Morris, 7, 345
 Pleasant, 2, 19, 151, 161, 228, 247
 Radford, 73
 Royal, 47
 Mount Stuart, Lady, 440
 Mount Tiviot, 230
 Mountford, Lord, 256
 Mountsfield, 11, 412
 House, 41
 Mousewold, 186
 Mowbray, Mr. 30, 48, 408
 Moxhull Hall, 160, 450
 Moyles Court, 48, 50
 Moynes, 272
 Mudden, Mr. Jas. 42
 Muffets, 178
 Mulgrave, Lord, 373, 450
 Mulgrave Castle, 373, 450
 Mumford, Mr. John, 367
 W. 367
 Muncaster, Lord, 209
 Muncaster House, 209
 Mundy, Mr. F. N. C. 174, 202
 Munro, Col. 49
 Mr. 31
 Munton, Mr. A. 46
 Murray, Hon. Mrs. 293
 Gen. 110
 Mr. 188, 227
 J. 189
 W. 226
 Murthwaite, Mr. T. 37
 Musgrave, Sir J. C. 42, 208, 211, 220, 374
 Mr. J. 103, 299
 Musters, Mr. J. 192
 Myles, 258
 Myrners, Mr. P. R. 331
 Mysercough Hall, 177
 House, 177
 Mystole House, 344

 N.
 Nacket, Mr. A. 149
 Nackington House, 3
 Nadin, Mr. W. 190
 Namptwich, account of, 152
 Nannau Hall, 139
 Nantcribba, 139, 351
 Hall, 136
 Nanteos, 113, 142, 282
 Napier, Lord, 189
 Narborough Hall, 260
 Narford Hall, 260
 Nash Court, 3, 326
 Nash, Mr. J. 24
 Nassau, Mr. F. 274
 Navestock Hall, 258
 Naunton Hall, 278
 Naworth Castle, 418
 Neach Hall, 123
 Neal, Rev. Mr. 160, 303

- Neale, Sir H. B. 47
 Mr. 82, 197, 360
 R. 83
 Neave, Sir R. 265
 Necton Hall, 406
 Nedham, Mr. W. 443
 Needles, the account of, 25
 Nelmes, Mr. T. 106, 336
 Nelms, 267
 Nelson, Rev. Earl, 260, 464
 late Lord, 31, 368
 Col. 72
 Nelthorpe, Sir H. 239, 397
 Mr. G. 260, 261
 late Mr. 33
 Miss, 33
 Nenthorn, 228
 Nerton Hall, 260
 Nesbit, Mr. T. 226
 Nesham, Mr. J. D. 233
 Netham, 235
 Nether Hall, 200, 347
 House, 185
 Netherby, 185, 188
 Netherton House, 445
 Nethway, 75
 Netley Place, 409
 Nettlecombe, 446
 Nettleworth, 312
 Neville, Hon. G. 28, 408
 Col. 213, 239
 Mr. C. 190
 G. 214, 243
 J. P. 219
 P. 245
 New Barrington Hall, 258
 Blainslie, 230
 Bounds, 327
 Buildings, 232, 236
 Forest Park, 48
 Grange, 195
 Hales, 225
 Hall, 49, 266, 372, 396
 House, 266
 Inn, 402
 Laithes, 193
 Lodge, 82, 143, 148
 Park, 56, 82, 359
 Place, 38, 63, 267, 404
 Romney, account of, 16
 Newark, Lord, 192
 Newark, account of, 314
 Newbattle, 227
 Newberry, 250
 Newbery, Mr. F. 17, 325, 388
 Newberys, 146
 Newbold Revel, 308
 Newbottle, 126, 361
 Hall, 233
 Newbrough Hall, 229, 235
 Newburgh, Earl of, 297
 Newburn Hall, 223, 374
 Newby, 194
 Park, 183, 222, 232
 Ruins, 186
 Wiske, 222
 Newcastle, late Duke of, 33, 192, 215, 312, 324, 380
 Newdigate, Sir R. 301
 Newell, Mr. W. 393
 Newhaven, account of, 33
 Newick Park, 29, 387
 Newington House, 94, 438
 Newland Hall, 193
 Park, 125
 Side Hall, 221
 Newland, Mr. B. 45, 425
 Newman, Mr. 65, 340
 C. 149
 Newnham, Mr. J. 28, 387, 457
 T. 117
 Newnham Court, 392
 Newport House, 112
 Pagnell, town of, 340
 Newsells, 248, 250
 Newstead Abbey, 192
 Newton, Mr. C. 180
 J. 162, 167
 M. 239
 R. 158, 352
 Newton, 76, 185, 187, 322
 Don, 228
 Hall, 223, 259, 349, 364
 House, 281
 Park, 101, 165, 283
 St. Looe, 87
 Newtoncap Hall, 374
 Newtown Park, 141, 298, 352
 Nicholas, Mr. J. F. 93
 Nicholls, Mr. 71, 388, 463
 J. 28
 Nidd Hall, 194, 349, 454
 Niddey, 227
 Nightingale, Lady, 248
 S s s
 Nightingale, Mr. C. 265, 350
 P. 202
 Ninewar, 225
 Nixon, Mr. T. 99, 101, 121
 Nizells, 10
 Noel, Mr. G. 212
 G. N. 180
 Mrs. 129
 Nokes, Mr. 414
 Nonsuch, 364
 Park, 366
 Norbury Park, 31
 Norfolk, Duke of, 21, 32, 35, 119, 192, 211, 215, 297, 312, 356, 380, 382, 391
 Norham Castle, ruins of, 460
 Nork House, 31, 390
 Norley Bank, 353
 Norman, Rev. Mr. 174
 Mr. G. 10
 R. 197
 Norman Court, 53
 Cross Barracks, 180
 Normanton Hall, 304
 Park, 423, 433
 Norris, Mr. 39, 425, 463
 J. 412
 P. 415
 W. 364
 Miss Ch. L. 263, 403, 406
 North, Mr. D. 275
 F. 405
 North Court, 25
 Dissington, 230
 Kilvington, 229
 Stoncham Park, 38, 296
 Northallerton, town of, 222
 Northam Quay, 46
 Northampton, account of, 430
 Northampton, Earl of, 149, 155
 Northcote, Sir S. 63, 69
 Northcote Court, 143
 Northend, 50
 Northleach, account of, 98
 Northmore, Mr. 69
 Northumberland, Duke of, 37, 70, 79, 184, 226, 224, 375, 391

Northwich, account of, 353
 Northwick, 95, 379
 Northwick, Lord, 95, 146
 Lady, 379
 Norton, Mr. J. 298
 Norton, 160
 Conyers, 183
 Cottage, 25, 26
 Hall, 158, 171, 260, 352, 403, 404
 House, 369
 Lodge, 25, 26, 95
 Place, 239, 398
 Norwood, Mr. H. 289
 Norwood Park, 201, 315
 Nostel Park, 219, 379
 Notherwood, formerly, 47
 Nottingham, account of, 422
 Castle, 192
 Notton Hall, 360
 Nouaille, Mr. P. 367, 407
 Nun Appleton, 218, 228
 Nuneham, 308
 Courtenay, 102
 Nunwell, 23
 Nunwick, 222, 391, 418
 Nuthurst Lodge, 33
 Nutt, Mr. J. 96
 Nutwell, 73, 75
 Court, 378

O.

O'Bryen, Mr. 40
 H. 213, 319
 O'Kelly, Mr. 142
 Oak End, 125
 Oakfield House, 41
 Oakham, account of, 197
 Oakhampton Castle and Park, 434
 Oakhanger Hall, 415, 416
 Oak Hedge, 151, 161
 Oakes, Dr. 215
 Oakley, Mr. W. 136
 Oakley, 196
 Hall, 441
 House, 102
 Park, 103, 104, 133, 138, 298, 308, 332, 416, 417
 Oaks, 30, 192
 Oatlands Park, 19, 42, 368
 Oakham, 19, 45

Odstock House, 40, 49, 53
 Offley Place, 195, 249, 339
 Ogden, Mr. R. 171
 Ogilvie, Mr. T. E. 230
 Oglander, Sir W. 23, 287
 Rev. H. 24
 Ogle, Sir C. 38, 48
 Mr. 224, 225, 462
 R. 460
 Oglethorpe, late Gen. 267
 Ogmore Castle, 89
 Ogston, 204
 Okeover, Mr. 150
 Okewell Hall, 355
 Old Bounds, 15, 327, 449
 ... College, 186
 ... Downing, 134, 153
 ... Hall, 193, 351
 ... House Green, 462
 ... Park, 374
 Oldbury, 150
 Oldfield Grange, 364
 Hall, 371
 Old Romney, town of, 16
 Oldstone, 369
 Oliphant, Mr. 30, 268
 Oliver, Mr. J. 112, 352
 Olmius, late Mr. L. 266
 Ombersley Court, 290
 Onely, Rev. Mr. 364
 Ongar Hill, 45
 Ongley, Hon. S. 179
 Onslow, 130, 137
 Onslow, Earl of, 19, 34
 Hon. Col. 341
 Rev. G. 45
 Mr. 224
 Orbieston, 186
 Orehard, Col. 61
 Orchardleigh, 294, 305
 Orchardley, 85
 Ord, Mr. W. 230, 418
 Mrs. 174
 Orde, Mr. C. 256, 258, 350
 J. 226
 Orest Hall, 200
 Orford Hall, 165, 353
 Organ Hall, 146
 Orgill, Rev. T. 277
 Orielton, 93
 Orlebar, Mr. R. 155
 Orleton, 123
 Orme, Dr. 6
 Ormskirk, town of, 166
 Orr, Capt. 295
 Orrell, Mr. J. 396
 Orwell Park, 274, 343

Osbaldeston, Mr. 462
 H. 373
 Mrs. 235
 Osbaston Hall, 157
 Osberton, 356
 Osborne, 24
 Osborne, Lord F. 257, 259, 310, 350
 Mr. J. 325
 Oscot Park, 122
 Osmaston, 174, 427
 Ossington Hall, 181
 Ostenhanger Park, 7
 Osterley Park, 37
 Oswalds, 3
 Oswestry, account of, 416
 Ottershaw, 44
 Ovedale, Mr. S. 343
 Ovenden, 408
 Overbury, 114
 Overley Grange, 294
 Over Mains, 226
 Overstone Park, 430
 Overton, 187
 Overton, Mr. H. J. 216
 Oving, 126, 143
 Ovingdean, 414
 Ovington, 38
 Oulton Hall, 264
 Oundle, account of, 213
 Ouston, Mr. Serj. 19
 Outherington Hall, 371
 Ouzlethwaite, 193
 Owen, Sir H. 93
 Lady, 90
 Rev. Mr. 96
 Mr. J. 129
 N. O. S. 333
 W. M. 137
 Mrs. 132
 Owsden Hall, 257, 342, 376
 Oxburgh Hall, 259
 Oxenden, Sir H. 3, 6, 8
 Mr. H. 8
 Oxenhoath, 327
 Oxford, Lord, 110, 112, 117, 118, 308, 323
 Dowager Lady, 118
 Bishop of, 111
 Oxford, account of, 429, 431
 Oxhey Place, 142
 Oxted Cottage, 408
 Oxwith Castle, 92
 Oystermouth Castle, 89

P.

Pack, Col. 238, 319
 — Mr. C. J. 191
 Packington, Sir H. 290, 329
 Packington Hall, 160, 170, 308, 449
 Paddington House,
 Padstow, account of, 79
 Padworth House, 81
 Pagan Hill, 105, 288, 359
 Page, late Sir Gregory, 1
 Mr. 19, 61
 F. 426
 R. 146
 T. 45, 167
 Paget, Right Hon. Sir A. 153
 Pagoda, Kew Gardens, 44
 Pain's Hill, 19, 45, 392
 Painswick House, 288, 359
 Palace, the, 37, 46, 362, 368
 House, 436
 Paley, late Rev. Dr. 232, 234
 Palinge, 206
 Palk, Sir L. 72, 73
 Mr. W. 72
 Pallerman, Mr. N. 162
 Pallinsburn, 226
 Pallion House, 233
 Palmer, Sir J. 174, 196
 the Rev. W. 80
 Mr. C. 370, 426
 R. 80
 S. 276, 366
 Palmerston, Lord Visc. 44, 48, 295, 444
 Pantou House, 243, 393
 Papillon, Mr. T. 8
 Paragon, 1
 Pardie, Mr. T. 401
 Pares, Mr. T. 190, 304
 Parham Park, 20, 34
 Park, 128, 228
 the, 187, 230
 Corner, 284
 Farm Place, 3
 Gate, 324
 Hall, 127, 168, 191, 290, 312
 Hay, 188
 Hill, 61, 216
 Place, 93, 296

Parke, Mr. T. 208, 376
 Parker, Sir H. 270
 Sir P. 256, 364
 Mr. 191, 396
 G. 151, 235
 J. 464
 M. 72
 R. 436
 T. 168, 176, 206
 Mrs. 199
 Miss, 122
 Parkhurst, 409
 Parkhurst, Rev. Mr. 160
 Mr. J. 234
 Parkin, Mr. 193
 H. 178
 Parkins, Mr. S. S. 303
 Parkinson, Rev. Dr. 242
 Mr. L. 322
 Parkyns, Mr. 179
 Parlingtoun, 182, 355
 Parnell, Mr. J. 287
 T. 336
 Parrott, Mr. F. 160
 Parra Wood, 167
 Parry, late Mr. F. 81
 J. 131, 135
 Mrs. 281, 351
 Parsonage, the, 13, 38, 125, 232, 234, 261, 268, 270, 273, 388, 408, 437, 449, 462
 Green, 464
 Partington, Mr. T. 29
 Pashley, 15
 Paston, 227
 Patrick Holm, 185
 Partridge, Mrs. 302
 Patten, Mr. J. 381
 P. 353
 T. 163, 166
 Patishall, Mr. E. L. 383
 Pattishall, 123, 130
 Pattison, General, 1, 3, 6
 Mr. 211
 N. M. 162
 Paul, Sir G. O. 105, 106, 288, 359
 Mr. J. P. 461
 Paulett, Earl, 306
 Paulton, 48
 Pauncefort, Mr. P. D. 159
 Payler, Mr. W. 3
 Payne, Rev. H. 100
 Mr. 41
 late John, 30
 P. 179
 T. G. 422

Payne, Mrs. 150
 Peach, Mr. S. 358
 Peach, S. P. 107, 329
 Peachey, Hon. J. 21, 425
 Peacock, Col. 132
 Peak House, 52
 Peamore, 72, 73
 Pearce, Mr. 71
 Pearmont, 411
 Peareth, Mr. W. 223, 233
 Pearce, Mr. J. 81, 84, 255
 Pearson, Mr. G. 372
 Mrs. 221, 231
 Peartree House, 46
 Lodge, 46
 Pease, Mr. J. R. 395, 454
 Pechell, Mr. A. 143
 Peck, Mr. J. 106
 Pedmore Hall, 129
 Peel House, 438
 Peele, Sir R. 286, 302, 396, 450
 Mr. J. 205
 Peers, Mr. R. 438
 Peers Court, 336
 Peirpont, Capt. 19
 Peirse, Mr. R. W. 232, 236
 Pelham, Hon. Miss F. 145
 Mr. H. C. 15, 124, 128
 J. C. 388
 Pelham Place, 45, 425
 Pell, Mr. J. 404
 Pemberton, Mr. E. 333
 F. 250, 259
 R. D. 233
 Pembroke, Earl of, 40, 53, 295
 Countess of, 19
 Mr. W. 44
 Pembroke, town of, 93
 Pen Park, 328
 Penbedw, 134
 Pencarrow, 70, 79
 Penge Cottage, 14
 Pengethley, 112
 Pen How Castle, 88
 Penleaze, Mr. 414
 Penley Hall, 143
 Pen Lyne Castle, 89
 Penmount, 70
 Penn, Mr. J. 80
 Mrs. 81
 Penn House, 438
 Penna Park, 120
 Pennant, Mr. D. 153
 late, T. 134
 Pennydaron, 92

- Pennyman, late Sir J. 237,
239, 373
..... Mr. W. 181
Pennyman House, 237,
239
Pennyston, Mr. 94, 96
Penoyre, Mr. 120
Penpergwyn House, 99
Penquite, 76
Penryhn, Lord, 132, 153,
164, 464
Penryhn, 132, 153
Penrice Castle, 92
Penrose, 71
Penruddock, Mr. J. H. 53
Pensbury House, 304
Penshurst Place, 15
Pentrebychan, 281
Penylan, 101
Peover Hall, 164
Peplow Hall, 450
Pepper, Mr. M. 259, 349,
364
Pepper Hall, 439
Pepper Harrow Park, 19
Pepperingford, 28
Pepys, Sir L. 31
Perceval, Hon. E. 181
..... Hon. S. 142, 147
Perdiswell House, 114
Perkins, Col. 50
..... Mr. J. 13
..... S.S. 286, 292, 330
Perran Wharf, 461
Perrin, Mr. W. P. 13, 409
..... Mrs. 428
Perrot, Mr. L. 80
Pershore, account of, 291
Peterborough, Earl of, 108
Peterborough, account of,
238
Peters, Mr. H. 409
Petersham Lodge, 44
Petits, 265
Petre, Lord, 205, 260, 261,
262, 265, 321, 403, 404,
436
..... Hon. Mr. 258
..... Mr. 368
..... J. B. 263
Pett Place, 7, 9, 326
Petteril Banks, 178
Pettward, Mr. R. 272,
343, 404
Petton Hall, 133
Petty, Mr. 408
Peyton, Capt. 29
Pheasant Lodge, 9
Phelips, Rev. Mr. 68
Philippaugh, 189
Phillimore, Mr. 143, 145
..... J. 289
..... W. 146
Phillips, Capt. 112, 331
..... Mr. 89, 463, 464
..... F. 120
..... J. 102, 114, 128,
170
..... T. 61, 322, 378
..... T. M. 174, 460
..... W. 101, 284
Phoenix Lodge, 425
Picard, Mr. C. 199
Pickard, Mr. 51
Pickering, Mr. T. 47
Pickford, Mr. M. 175
Picton Castle, 90
Pidford House, 24
Piercefield, 331
Pierce, Mrs. 222, 421
Pigot, Sir G. 123, 130
.... Mr. A. 450
.... G. 30
.... W. 146
.... Mrs. 284
Pigou, Mr. F. 44
..... C. E. 17
.... R. R. 462
Pike, Mr. G. 272
Pike House, 393
Pilkington, Sir T. 193
..... Dow. Lady, 193
Pilton Cottage, 64
Pines, 63, 69
Pinhills, 87
Pinkie House, 225
Pinkney House, 107, 337
Pinner Hill, 145
Piozzi, Mrs. 135
Pipe Hall, 170
Pirn, 189
Pishiobury, 256
Pitt, the late Right Hon.
W. 14, 19, 367
.... Gen. Sir W. A. 284
.... Mr. W. M. 40, 50
Pitt House, 84, 304
Pitton, 130
Pixton, 66, 67
Plaistow Lodge, 10
Plantation, the, 342, 451
Plás Gwyn, 135
Plás Madoc, 132, 351
Plasht Park, 28, 327
Plasnewydd, 135, 153
Plás yn Llanfair, 132
Plat House, 167
Pleydell, Mr. Ed. M. 40
Plowden, Mr. H. C. 47,
298
Plumbe, Mr. T. 219
Plumer, Mr. H. 456
..... W. 277
Plummer, Mr. A. 189
Plymouth, Earl of, 127
Pochin, Mrs. 156, 233,
238, 317, 319
Pocklington, Mr. 272
..... J. 181
..... R. 214, 464
Pocock, Mr. 431
..... G. 10, 14, 367
Pococke, Sir I. 80
Pointers, 19, 45
Point Pleasant, 282
Polden Hill, 62
Pole, Sir C. 379
.... Sir W. 41
Pole, the, 164
Polhill, Mr. 10, 408
Pollard, Mr. J. 31
Pollens, Mr. 34
Poltimore, 42, 64
Polwhele, Mr. 70
Pomfret, Earl of, 159, 430
Ponden, 319
Ponsonby, Miss, 131
Pontefact, account of, 394
Pont y Goitre, 384
Pontypool, 115
Pont Ryffith Hall, 135, 386
Ponton, Mr. T. 10
Pontwell Hall, 120
Poole, Sir H. 387
Poole, account of, 49
Pools, Capt. 117
Poore, Sir John, 56
.... Mr. E. 432
Popham, Sir Home, 55
..... General, 81, 84,
286
Porcher, Mr. J. Du Pré, 110
Porchester, Lord, 66, 67
Porchester Castle, 20, 414
Portal, Mr. J. 39
Port Eliot, 70, 77, 78
Porte, Mr. 293
Porter, Col. 298
..... Mr. 41, 95
Porters, 149
Porteus, Mr. 223
Porteous, Rev. Mr. 266
Portland, Duke of, 110,
125, 197, 380, 464

Portman, Mr. E. B. 40,
 287, 437
 Portsmouth, Earl of, 39,
 47, 53, 428
 Portsmouth, account of,
 296
 Portswood, 38, 46
 Postle, Mr. J. 258, 422
 Potter, Rev. J. C. 134, 153
 Mr. T. 155
 Poulett, Earl, 287, 328
 Powderham Castle, 73,
 75, 378
 Powell, Sir G. 89
 Mr. 87, 387
 J. 173
 J. K. 133, 416
 T. 113, 142, 282
 T. H. 100
 Powell, Rev. Mr. 150
 Power, Mr. T. 131, 336
 Powis, Earl of, 130, 135,
 138, 139, 140, 332, 351,
 442
 Mr. P. L. 437
 T. J. 131, 135
 Powis Castle, 139, 140, 351
 Powlett, Earl, 54, 65, 68
 Mr. P. 38, 53, 452
 W. P. 443
 Powney, late Mr. P. 80
 Boyle House, 20
 Boyntz, Mr. W. S. 21, 81
 Boyson, Mr. 343
 Brad, Mr. 71, 75
 ... W. 149
 Bratt, Mr. J. 224, 250
 ... R. 97, 250
 ... W. 127
 Bradfield, 154
 Prescott, Sir G. 247
 Preston, Sir R. 255
 Mr. 184
 I. 258
 Mrs. 235
 Preston, account of, 176,
 395
 Grange, 225
 Hall, 7, 8, 227,
 407
 Montford, 131,
 135
 Prestonfield, 227
 Prestwood, 191
 Price, Sir Chas. 44
 ... Major, 112
 ... Rev. Mr. 279
 ... Rev. D. 131

Price, Mr. 30, 131, 146
 T. 103
 U. 112
 W. H. 96, 431
 Prideaux, Sir W. 445
 Priestley, Mr. J. 394
 Prinknash Park, 288
 Pringle, Sir J. 189, 228
 Mr. 227
 A. 189
 M. 189
 Prinn, Mr. W. H. 98
 Prior, Mr. 147
 Prior Park, 82, 87, 294,
 305
 Priory Court, 428
 the, 24, 26, 30, 50,
 167, 168, 195, 209, 249,
 274, 297, 301, 339, 379,
 408, 414, 458
 Probyn, Archdeacon, 99
 Proctor, Rev. Mr. 114
 Sir T. B. 284
 Mr. 81
 H. 141
 Miss, 193
 Prospect Hill, 81, 424
 House, 255
 Provis, Mr. W. 287, 306
 Prudhoe Castle, 420
 Pryce, Mr. J. 218
 Pucket, Mr. J. 371
 Puddington Hall, 173
 Puddhill House, 288, 358
 Pulleyn, Mr. M. 220, 375
 Pulteney, Sir W. 201
 Purbrook House, 19
 Purley, 27
 Hall, 84, 424, 437
 Purton House, 108, 363
 Purves, Sir A. 226
 Purves Hall, 226
 Purvis, Mr. G. 47, 414
 Pusey, Hon. P. 103, 338
 Pusey House, 103, 338
 Puslinch, 73
 Putt, Mr. R. 41
 Pye, Mr. G. 103, 337
 Pyenest, 394
 Pylle House, 287
 Pym, Mr. F. 179

Q.

Quarnmoor Park, 207
 Quar Abbey, ruins of, 24
 Quarry, the, 129

Quebec House, 261
 Quedgely House, 289
 Queensbury, Duke of, 58,
 59, 186, 187
 Quendon Flats, 256
 Quick, Mr. 63, 69
 Quidenham Hall, 257, 273
 Quinsey, Mr. 265

R.

Rabbet, Mr. R. 277
 Raby Castle, 221, 374,
 453
 Rackheath House, 263
 Radcliffe, Mr. D. 195, 339
 J. 206, 354
 Radley Hall, 427
 Radnor, Earl of, 40, 49,
 53, 107, 295
 Radford, Mr. J. 311
 Radway, 126
 Rae, Mr. 187
 Ragad, 131, 281
 Ragland Castle, 115
 Ragley, 127, 291, 389
 Raikes, Mr. J. M. 247
 R. 265
 lately T. 10, 368
 Rainham Park and Hall,
 260, 403
 Rainhill Hall, 163
 Rambridge House, 56, 57,
 59, 362
 Ramsbury Manor, 81, 84
 Ramsden, Sir J. 182, 228
 Mr. R. 216
 Mrs. 312
 Ramsey, Miss, 19
 Ramsgate, account of, 5
 Rancliffe, Lord, 174, 191
 Randall Park, 31, 392
 Ransom, Mr. 263, 406
 Ranston, 40
 Rasbotham, Col. 207
 Rashleigh, Mr. J. 76
 Ph. 77
 Rastell, Mr. W. D. 181
 Ratcliff, Mr. D. 249
 Ratten, 17
 Ravenglass, account of,
 209
 Ravenhead, 396
 Ravingham Hall, 276
 Ravenscroft, Col. 90
 Ravensfield, 294
 Ravensworth, Lady, 80

- Ravensworth Castle, 223, 420
 Rawdon, Mr. C. 437
 Rawleigh, 64
 Rawlinson, Sir W. 404
 Mr. A. 177
 Ray, Mr. J. 37
 R. 343, 404
 W. 228
 Ray House, 255, 258
 Raynton Hall, 233
 Raynig, 200
 Read, Mr. 148
 J. 251
 Read Hall, 205, 436
 Reade, Dowager Lady, 299
 Lady, 96
 Rev. T. C. R. 234, 236
 Mr. 256
 J. 301
 Reading, account of, 55
 Reading Street Barracks, 345
 Ready, Mr. J. 415, 416
 Rebow, Major S. 274
 Rectory House, the, 233, 234
 Red Hall, 163
 Hazles, 163
 Heugh House, 419
 House, 274, 403
 Leaf, 15
 Lynch, 60, 66, 360
 Rice, 40
 Redbourn Hall, 239
 Reddings, 350
 Redesdale, Lord, 29, 461
 Redgrave Hall, 271, 273
 Redhead, Mr. 257
 Redpath, Dr. 228, 230
 Reed, Mr. 222, 391, 418
 Reeves, Mr. W. 314
 Mrs. 146
 Reid, Mr. J. 259
 R. 64
 Reid Hall, 227
 Rempstone Hall, 50, 191
 Rendlesham House, 275, 278
 Rendlesham, Lord, 275, 278
 Renishaw Hall, 356
 Renton, 224
 Renton, Mr. 189
 Repington, Mr. C. 302
 Repton, Mr. H. 265
 Restormel Castle, 76
 Reveley, Mr. W. 222
 Revesby Deer Park and Abbey, 241, 244
 Revier, 71
 Reynolds, Mr. R. 124, 179, 341, 400
 Rhiwaedog, 136, 280
 Rhode, Mr. 10
 Rhode Hall, 164, 415
 Rhodes, Mr. 349
 C. H. 197, 356
 Rhyddlan Castle, 134, 153
 Rhyddlog, 112
 Ribblesdale, Lord, 205, 455
 Ribston Hall, 183
 Rice, Mr. 6, 100
 J. 300
 Rich, Rev. Sir C. 444
 Richards, Mr. J. 309
 R. 139
 Richardson, Lady, 70
 the late Mr. 32, 459, 463
 R. 166, 173
 S. 281
 T. 371
 Mrs. 349, 463
 Richborough Castle, 6, 412
 Richings Park, 80
 Richmond, Duke of, 21, 22, 297, 425
 Richmond, account of, 183
 Hill, 44
 Palace, 44
 Park, 19, 42, 44
 Rickatts, Mr. S. 10
 Ricketts, Mr. 332
 Ricot Park, 111, 338, 438
 Ridd Hill, 114
 Riddall, Mr. 186
 Riddell, Mr. 225
 C. 230
 R. 222, 224, 391, 418
 T. 231
 Riddick, Mr. 187
 Rideout, Rev. R. 14, 463
 Ridgeway, 46, 90
 Ridley, Sir M. W. 224, 234, 418
 Ridley Hall, 419
 Rigby, Mr. E. 177, 277, 284
 F. H. 274
 W. 371
 Ringmer Barracks, 323
 Ringwood, account of, 48
 Ripley Hall, 194, 349, 454
 Rippon Hall, 264
 Risby, 239
 Riseholm, 239
 Rising Lodge, 251, 402
 Rissow, Mr. C. 275
 Riven Hall Place, 266
 Rivers, Lord, 40, 53, 284, 285
 Mr. N. 72
 Rivington Hall, 207
 Roadley Castle, 231, 391
 Roberts, Mr. A. 147
 Roberts, Mr. J. 15, 134, 153, 193, 463
 J. W. 150
 Robertson, Mr. 227
 Robin Hood's Butt, 116
 Robinson, Sir G. 174, 309
 Capt. C. 46, 362
 late Rev. Mr. 240, 382
 B. 245
 J. 31, 373
 Robson, Mr. 85
 Roch Court, 362, 414
 Rochdale, account of, 206
 Rochester, Bishop of, 10, 368
 Rochester, town of, 2
 Rochford, Earl of, 275
 Rock Hall, 186
 Lodge, 233
 Rock, late Mr. 392
 Rockbere House, 41
 Rocketts, 265
 Rockingham, late Marchioness of, 110
 Rockingham Castle, 196
 Rocks, the, 28, 327
 Rucksley, 179
 Roddam, Adm. 226
 Roddam, 226
 Roden, Earl of, 256
 Rodney, Lord, 38, 332
 Capt. J. 114
 Roe, Mr. M. 297
 Rogers, Sir J. 75
 Sir J. L. 72
 Mr. E. 98
 J. 306
 T. 57
 Mrs. 100, 384
 Rohde, Major, 10
 Rokeby, Lord, 345, 463
 Rev. L. 173
 Rokeby Park, 184, 212
 Rolfe, Mr. E. 251, 252

Rolle, Lord, 52, 67, 86, 445
 Mr. 62
 Rolleston, Mr. 422
 Rolls, 258
 Roman Camp, near Exton,
 46
 Romfray, Mr. S. 92
 Romley, 356
 Romney, Lord, 7, 12, 327
 Romney, account of, 16
 Rooke, Mrs. 50
 Rookery, the, 409
 Roper, Mr. J. 143
 Ropers, 265
 Rooksnest, 28, 408
 Rosdew, Mr. R. 72, 463
 Rose, Rev. Mr. 13
 Mr. G. 47
 Rose Castle, 211, 347
 Hill, 93, 133
 Hill Park, 12, 47
 Roseberry, Lord, 277, 284,
 388
 Rosehill, Lord, 362
 Rosehill, 362
 Park, 388
 Ross, Gen. 185
 Rossall, 165
 Ross Hall, 131
 Rosslyn, 142, 147
 Rotch, Mr. 102
 Rotheras, 119
 Rotherby, 317
 Rotherham, account of,
 398
 Rotherfield Park, 45, 425
 Rottingdean, bathing place,
 413
 Rougham Hall, 343, 405
 Place, 343
 Round, Mr. J. 266
 Roundell, Rev. Mr. 205
 Rous, Lord, 275, 277
 Rouchester, 418
 Rowant Aston, 111
 Rowchester, 226
 Rowd Ashton, 305
 Rowde, 87
 Rowdeford, 359
 Rowfant, 29
 Rowley, Lady, 273
 Mr. 341
 B. 123
 Rowton Hall, 130, 137
 Roxburgh, Duke of, 225,
 228
 Roydon Hall, 327
 Royds, Mr. J. 206

Royer, Mr. J. 44
 Royle Hall, 436
 Royton Hall, 206
 Rucker, Mr. D. 18, 42
 Rudd, Mr. 462
 Rudge, Mr. J. 146
 Rudham Lodge, 252
 Ruding, Mr. 275
 Rufford, 215
 Hall, 166
 Rufus's Stone, 39, 48
 Rûg, 131, 281
 Ruins, 186
 Rumbold, Lady, 46
 Ruperrah, 88
 Ruscombe House, 80
 Rush, Sir W. B. 18
 Rushall Hall, 307, 402
 Rushbrook, Mr. 257
 Rushbrook Hall, 271, 343
 Rushmoor Lodge, 40
 Rushton Hall, 196
 Rushworth, Mr. E. 25, 26
 Russell, Lord W. 27
 Sir J. 126
 Col. 189
 Mr. C. 55
 J. 45
 M. 373
 W. 267, 372, 374,
 386
 Russell Farm, 143, 145,
 439
 Russia Cottage, 178
 Ruston Hall, 250
 Rutherford, Capt. 230
 Mr. J. 230
 Rutland, Duke of, 181,
 202, 257, 316
 Dow. Duchess
 of, 317
 Rydal Hall, 200
 Ryder, Hon. and Rev. H.
 150
 Sir T. 12
 Rye, town of, 11
 Ryley, Mr. S. 133

S.

Sackville, Lord Visc. 201,
 309
 Sacomb Park, 248
 Sadler, Mr. 429
 R. 285
 Sailing Grove, 364
 St. Alban's, 6

St. Albans, Duke of, 42,
 44, 368
 .. Andrew's Hall, 273
 .. Anne's Hill, 38, 43, 45
 .. Asaph, Bishop of, 153
 .. Asaph, Lord, 343
 .. Audries, 62
 .. Blaizey, account of,
 76
 .. Clere, 6
 .. Croix, account of, 38
 .. David's, Bishop of, 44,
 101
 .. David's, town of, 93
 .. Helens, 89
 .. Hill, 28
 .. Germain's, account of,
 78
 .. John, Earl, 261
 Lord, 196
 Col. 361
 .. John's, 367
 .. Julien's, 146, 439
 .. Leonard's Forest, 33
 Hill, 80, 82
 .. Lythian Castle, 89
 .. Mawes, account of, 78
 .. Osvth Priory, 274
 .. Paul, Mr. H. 226
 .. Pierre, 331
 .. Quintin, Mr. W. 235
 W. T. 240
 .. Stephen's, 149
 .. Vincent, Earl, 161, 265
 Salisbury, Marquis of, 178,
 278, 365
 Salisbury, account of, 64,
 295
 Salmon, the Rev. Mr. 45
 C. 416
 Salt, Mrs. 175
 Salter, Rev. Mr. 284
 Saltonstall, Miss, 45
 Salttram, 72, 73
 Salvin, Mr. B. 223
 B. I. 462
 W. 223, 374
 W. T. 462
 Salisbury, Sir R. 88, 195,
 249, 339
 Lady, 142
 Salway, Mr. R. 332
 T. 332
 Sambroke, Mr. T. 196
 Sampson's Hall, 390
 Sandbeck Park, 216, 398
 Sandbourn, 128, 392
 Sanders, Mr. G. 287

- Sanders, Mr. J. 86, 378
 Sanderstead, 27
 Sandford, Rev. Mr. T. 450
 Mr. H. W. 86, 336
 T. 172
 Sandford Hall, 172, 450
 Sandgate Castle, 412
 Sandhill Park, 446
 Sandlesford Priory, 428
 Sandon Hall, 161
 Sandown Castle, 6, 412
 Fort, 26
 Sandridge Lodge, 154
 Sandringham Hall and Park, 251
 Sandwell, 73
 Park, 122
 Sandwich, Earl of, 55, 179, 248, 309
 Sandy Place, 179
 Sandys, Lady, 290
 Mr. W. 104
 Sandywell Park, 98, 101
 Sanford, Mr. W. 68
 Sansaw Hall, 133
 Sans Souci, 50, 464
 Santon Downham, 259
 Sargent, Mr. J. 22, 36
 Sarnsfield Court, 322
 House, 112, 116
 Savage, Mr. R. 12
 Saverland, Mr. Chr. 150
 Savery, Mr. J. 336
 Savile, Hon. H. 370
 Saville, Hon. J. L. 215
 Mr. 29
 C. A. 27
 Saunders, Mr. T. 279, 358
 Sawbridge, Mr. 275, 344, 345
 H. 156
 Sawley Abbey, 205
 Sawyer, Major, 116
 Mr. H. 86
 Mr. J. 80
 Say, Mr. 250
 Say and Sele, Lord, 299
 Sayer, Mr. G. 7, 9, 326
 Scales, 186
 Scampton, 235
 Scarborough, Earl of, 216, 398
 Scarborough, bathing place, 240
 Scarfe, Mr. 167, 464
 Scarisbrick Hall, 166
 Scarlet, 89
 Scarsdale, Lord, 175, 202
 Scarthingwell Hall and Park, 228
 Scawen, Mr. 128
 Schutz, Mr. 276
 G. 111, 113, 338
 Scofton, 356
 Scotney, 10
 Scots Hall, 7
 House, 233
 Scott, Right Hon. Sir. W. 81
 Sir J. 124, 462
 Col. 36
 Mr. 45, 273, 425
 C. 10, 50, 189, 464
 E. 141
 H. 228, 230
 W. 230
 Mrs. 83, 349
 Scottow Hall, 263, 264
 Scourfield, Mr. H. 90
 Scrimshire, Mrs. 125, 438
 Scrivelsby Hall, 393
 Scriven Hall, 194
 Scrope, Mr. W. 91
 Scudamore, late Mr. J. 383
 Sea Grove, 24
 Seaford, account of, 33, 413
 Seale, Mr. J. 75
 Sealey, Mr. 403, 406
 Seare, Mrs. 143, 338
 Searle, Mr. J. 350
 Seascale Hall, 210
 Season Cot, 95
 Seaton, watering place, 445
 Delaval, 418
 Hall, 209
 Sebergham Castle, 347
 Sedbury House, 184, 375, 421
 Sedgemoor, 62
 Sedley, Sir C. 422
 Seething Hall, 277
 Selaby Hall, 444
 Selby, account of, 456
 Selby, Col. 227
 Mr. G. 218, 224
 R. 226
 W. 143
 Selsea, Lord, 332
 Selsey, Lord, 21, 248, 250, 425
 Semer Lodge, 266, 390
 Send Grove, 19
 Senhouse, Mr. H. 200, 347
 Senhouse, Mr. J. 210
 Sennowe Lodge, 261
 Sergison, Mr. W. 387
 Mrs. 30
 Serlby Hall, 182
 Serle, Mr. 362
 Sessay Hall, 229
 Sevencore, 411
 Severn End, 290
 Sewerdroog Castle, 1
 Sewell, 72
 Seymour, Lord H. 24
 Lord R. 101, 283
 Lord W. 82, 85
 Mr. E. 49
 H. 40
 Shafto, Mr. D. 231
 Shaftoe, Sir G. 391
 Mr. R. 223, 374
 Shaftsbury, Earl of, 40, 49
 Shanks, Mr. R. 455
 Shank's House, 65, 66
 Shardelois, 125, 438
 Sharfield House, 295
 Sharp, Mr. C. 185
 G. 179, 309
 Sharpe, Mr. 248, 349
 Sharpham Park, 62, 86
 Shavington Hall, 417
 Shaw, 187
 Shaw, Mr. 13
 Mr. R. 141, 352
 Shaw End, 208
 Hill, 176, 436
 House, 82, 360
 Place, 81, 428
 Shawbury Park, 441
 Shawden, 226
 Shawe, Mr. 248, 250
 Sheales, Mr. 362, 464
 Shrebbear, 61
 Sheephall Bury, 249
 Sheerness, account of, 4
 Sheffield, Lord, 29, 387
 Sir J. 195, 372
 Sheffield Park, 29, 387
 Sheldon, Sir W. 121
 Shelley, Sir B. 297
 Sir J. 297
 Mr. T. 34
 Shelley Hall, 350
 Shelton, Mr. M. 198
 Shenfield Place, 265
 Shenley Parsonage, 149
 Shepherd, Serj. 462
 Rev. Mr. 246
 Mr. 72

- Shepherd, Mr. A.** 208
 R. 339
Sheppard, Mr. 275
 P. 105
 T. 159
 W. 119
Shepton Mallet, town of,
 61
Sherborne, Lord, 98, 299
Sherborne Castle, 54, 306,
 435
 Lodge, 299
Sherburn Hospital, 373
Sheres, Mr. 42
Sherford, 73
Sheriff Hutton, 462
Shermanbury Place, 33
Sherfold Place, 17
Sherwood, Mr. 444
Sherwood Hall, 192, 315
Shields, Mr. 234
Shiffner, Mr. G. 29
 H. 383
Shillingford Castle, 96,
 424, 438
Shillinglaw, Major, 230
Shillingley Park, 20, 22
Shinfield Place, 284
Shiplake, 80
Shipley, Hon. Mrs. 38
Shire Oak, 215
Shireff, Gen. 38
Shirley, Mr. E. 122, 301
Shirley House, 444
Shobdon Court, 116, 118,
 322
Shockerwich, 82, 87
Sholebrook Lodge, 430
Shooter's Hill, account of, 1
Shore, Mr. S. 192
Shoreham, account of, 35
 Castle, 367
Short, Mr. 73
 Jno. 393
Shorter, Mr. G. 412
Shortgrove, 256
Shotley Hall, 231
Shotover House, 111, 113,
 338
Shottesham Park, 267
Shrapnel, Mr. Z. 85
Shrewsbury, Earl of, 94,
 121, 127, 299, 329, 360
 Countess of, 83
Shrewsbury, town of, 123
Shrives Priory, 310
Shrub Hill, 31, 409
Shrubland Hall, 266, 343
Shuckburgh, Sir S. 168
Shuckburgh Park, 168
Shuckford, Capt. 135
Shugborough, 151, 161
Shuldham, Mr. 41
Shute, Mr. S. 24
Shute House, 41
Shuttleworth, Mr. 177
 H. 190, 319
 R. 206, 220,
 375, 436
Sibbald, Mr. J. 55
Sibdon Castle, 332
Sibthorpe, Col. 213, 239
Sidebottom, Mr. 37
Sidmouth, Lord, 19, 445
Sidmouth, bathing place,
 52, 445
Sidney, Lord Visc. 9, 56,
 99, 362, 367
 Mr. 15
Silchester, 56
Silsworth Lodge, 156
Silton Hall, 232, 236
Silver Hill, barracks, 11,
 14
Silvertop, Lady, 226
 Mr. J. 231, 419
Simcon, Mr. E. 24
 I. 462
Simmonds Mr. 434
Simmons, Mr. Jas. 5, 463
 Miss, 277
Simpson, Mr. 433
 C. 151
 J. 181, 230, 463
 L. 356
 Miss, 420
Sinai Park, 157, 190
Sinclair, Major, 46
Singleton Lodge, 165
Singleton, Mr. 257
 M. 342, 376
Sion Hill, 37
 House, 37, 41
Sissinghurst Castle, 12
Sitwell, Mr. Sitwell, 356
Sittwell, Mr. F. 225
Skardon, Mr. 409
Skeffington, Sir W. C. F.
 433
Skeffington Lodge, 433
Skelbrook Park, 182
Skellow Grange, 182
Sketty Hall and Park, 92
 Lodge, 89
Skey, Mr. S. 128, 385, 392
Skinningrove, 451
Skipton Castle, 195, 199,
 206, 219, 395
 account of, 395
Skipwith, Sir T. G. 308
Skirsgill, 178
 .. Hall, 391
Skirwith Abbey, 211
Skythrog House, 100
Slade, Mr. J. 86
Slaney, Mr. R. 123
Slater, Mr. T. L. 39
Sleights Hall, 235
Sligo, Marquis of, 149
Slindon, 297
Slingsby, Sir. T. T. 194,
 396
Sloper, Sir. R. 39
 Gen. 284
Small, Mr. A. 155
Smallcomb, 70
Smart, Mr. W. 143
Smeaton, 225, 227
Smedmore, 50
Smith, Sir D. 143, 338
 Sir E. 193
 Sir J. 55, 306, 371,
 372
 Sir J. H. 336, 342
 Sir W. 137, 463
 Col. 125
 Capt. 19
 Dr. 186
 Mr. 132, 193, 374,
 378, 402
 A. 136
 C. 66, 195, 258,
 355, 380, 392, 446
 D. 83
 F. 232
 G. 255
 H. 337
 J. 82, 85, 256, 367
 Jos. 57, 85
 J. W. 306
 S. 249
 T. 206, 224, 397
 T. A. 56
 W. 20, 24, 37, 137,
 463
 Mrs. 24
Smithson, Mr. J. 379
Smyth, Sir W. 256, 258
 Mr. F. 236
Smythe, Right Hon. J. 379
 Sir E. 122
Smythson, Mr. W. 380,
 393
Snare Hill, 257, 404

T t

Snell, Mrs. 96, 97, 101
 Sneyd, Mr. 151, 161, 358,
 464
 Mr. J. 168, 170
 W. 162, 169, 441
 Wal. 169
 Snipertley House, 223
 Snow, Mr. 40, 435
 T. 121
 Snow Hall, 444
 Snowdon, 462
 Soame, Sir P. 250
 Sober, Mr. 448
 Sodbury, town of, 91
 Soddington, 392
 Soho, 122, 124
 Soley, Mr. J. 128, 392
 Solly, Mrs. 379
 Solomon, Dr. 163
 Somborne House, 53, 452
 Somerby Park, 398
 Somerfield Hall, 7
 Somerford, 171
 Somerlton Hall, 275, 276
 Somerley, 50
 Somers, Lord, 119
 Somerset, Duke of, 73, 75,
 81, 110, 125, 192, 197,
 305, 464
 Duchess of, 66
 Somerton, account of, 60
 Somerville, Lord, 227
 Soudes, Lord, 9, 196, 326
 Sophia Farm, 82
 Sorby, 189
 Sotherton, Mrs. 182
 Sotterley House, 275, 277
 Soulsby, Mr. C. 391
 Soulsey, Mr. Chr. 231, 391
 South Blainslie, 230
 Broom House, 56,
 82, 359
 End, bathing place,
 269
 Southampton, Dowager
 Lady, 147
 Southampton, account of,
 296
 Castle, 38
 Southby, Mr. H. 103, 337
 Southhill House, 195
 South Downs, 413
 Molton, town of, 61
 Southwick, 20
 Sowerby, Col. 294
 Mr. J. 339, 347
 Spalding, account of, 241
 Spark, Mr. 72

Sparks, Mr. R. 19
 Sparling, Mr. 133
 Sparrow, Mr. J. 161, 271,
 464
 Speke, Mr. W. 68
 Spencer, Earl, 18, 31, 42,
 96, 156, 368, 462
 Countess Dowager,
 146, 149, 365, 439
 Lord C. 111
 Sperling, Mr. H. 270, 310
 Spicer, Mr. 19
 Spital, 185
 Spittle Hill, 163
 Spixworth Park, 263, 264
 Spooner, Mr. J. 117
 Spragg, Mr. 34
 Spratt, Mr. 114
 Spring Grove, 37, 44, 128,
 385, 392
 Hill, 95, 379
 Park, 105, 106, 288,
 289, 358
 Springfield House, 144
 Lyons, 265
 Place, 265
 Springside, 205
 Springwood Park, 228
 Sprowston Hall, 263
 Spurrier, Mr. T. 124
 Spy Park, 83, 359, 364
 Squerries, 14, 408
 Stackpole Court, 93
 Stafford, Marquis of, 161,
 365, 411
 Lady, 435
 Stafford, borough of, 151
 Stair, Earl of, 188
 Countess of, 188
 Stalbridge Park, 54, 55, 435
 Stallard, Mr. J. 120
 Stamford, Earl of, 125,
 129, 190, 354, 371
 Stamford, town of, 180
 Stamp, Sir —, 414
 Standen Hall, 205
 Standerwick, Mr. 38
 Standish, Sir F. 165, 176,
 436
 Lady, 244
 Mr. C. T. 206,
 207
 E. T. 165
 Standish Hall, 165
 Standlynch, 49, 295
 Stanfield Hall, 258
 Stanford Court, 137, 463
 Hall, 172, 174, 191

Stanford, Park, 137, 465
 Stanhoe Hall, 252
 Stanhope, Earl, 10, 408
 Lady, 80, 408,
 461
 Mr. W. S. 193,
 195, 198, 230, 370, 440
 Stanhope Hall, 221
 Staniforth, Mrs. 404
 Stanley, Sir J. T. 167
 T. 357
 Lady, 44
 Mr. G. 210
 H. P. 179, 341
 J. 44
 T. 166
 Stanley Hall, 355
 Park, 106
 Stanmer Park, 28, 30, 323
 Stannington Vale, 224
 Stanstead Hall, 256
 Park, 19, 22
 Stanton Hall, 202
 Park, 323
 Stanwell Cottage, 461
 House, 37
 Place, 80
 Stanwick, 184, 375
 Stapenhall, 304
 Stapenhill, 158
 Stapleton, Lady, 94
 Mr. T. 218
 Stapleton House, 337
 Park, 182
 Stapylton, Hon. G. A. C.
 456
 Starkie, Mr. 205, 397, 436
 Statenborough House, 6,
 412
 Staunton, Mr. 275
 Stawell, Lord, 19, 425
 Stead, Col. 81, 428
 Stedcomb, 52
 Steed Hill, 7
 Steel, Mr. 185
 Stephens, Mr. 272, 287
 H. 288, 358
 M. 141
 Mrs. 106
 Stephenson, Sir P. 263
 Mr. 223
 late E. 284
 Stepney, Mr. 101
 Stevens, Mr. J. 85
 Stevenson, Mr. 247
 Stevenston, 225
 Stewart, late Mr. 290
 A. 187

- Stewart, P. 188
 Stibbert, late Gen. 38, 46
 Stile, Mr. J. 304
 Still, Mr. G. 85
 Stirlingfleet, Rev. Dr. 117
 Stinsford, 40
 Stirling, Adm. 296
 Sir W. 367
 Stisted Grange, 364
 Storchill House, 228
 Stockhill Park, 183
 Stockport, town of, 175,
 370
 Stedard, 203
 Stoford, 72
 Stoke, 91
 Castle, 138
 Gifford Park, 328,
 335, 337
 Hall, 293, 311, 356,
 399
 Hill, 378
 Park, 19, 34, 80, 159,
 167
 Stoke Rochford, 180
 Stokes, Mrs. 63
 Stone, account of, 409
 Stone, Mr. R. 350
 W. L. 94
 Stone Castle, 2
 Easton House, 287,
 328
 Hall, 408
 House, 5, 138, 308,
 332, 411, 448
 Stone Henge, 58, 59
 Stonefold, 226
 Stoneland Lodge, 461, 464
 Park, 449, 457
 Stoneleigh Abbey, 301
 Stonely Farm, 309
 Stoneries Hill, 185
 Stoney Dean, 46, 362
 Stratford, account of,
 340
 Thorpe, 168, 426
 Stonor, Mr. T. 94
 Stonor Castle, 94
 Stopford, Hon. and Rev. R.
 B. 309
 Stopham, 34
 Storer, A. G. 437
 late Mr. A. 84
 Storey, Mr. A. 211
 T. 233
 Story, Rev. Mr. 174
 Stover House, 72
 Stovin, Mr. 177
 Stovin, C. 215
 Stourfield, 414
 Stourhead, 60, 65, 66
 House, 305
 Stourton, Ld. 183, 396, 454
 Stow on the Wold, 96
 Stow Hall, 251, 404
 Park, 143, 214
 Stowe, 126, 159, 340
 Hall, 248
 Stowell Park, 98, 300, 464
 Stracey, Mr. E. 263
 Strachey, Sir H. 28, 287,
 328, 408
 Stafford, Earl of, 305
 Strangeways, Hon. and Rev.
 C. 371
 Stratford, Mr. F. P. 309
 Stratford upon Avon, ac-
 count of, 122
 Stratford House, 255, 265
 Stratfords, 105
 Strathmore, Earl of, 221,
 374
 late Countess
 of, 414
 Stratton, Mr. G. F. 94,
 121, 299, 360, 426
 Stratton Hall, 264
 Park, 48
 account of, 69
 Strawberry Hill, 43, 63,
 389
 Streathfield, Mr. R. T. 28,
 327
 Streatham Castle, 221, 374
 Stretton Park, 179, 443
 Strickland, Sir G. 237
 Mr. C. 209
 W. 173
 Strong, Mr. C. S. 408
 Strood, 34
 Stroud, town of, 104
 Stroud, 83
 Stroxton Hall, 181
 Strutt, Mr. G. B. 203
 J. 203
 J. H. 266
 W. 458
 Strutton, Mr. 110
 Stuart, Mr. 188
 J. 154
 Stub House, 444
 Stubbers, 267
 Studley Castle, 291
 Park, 194, 349
 Sturklow House, 179
 Sturry Park, 4
 T t t 2
 Sturt, Mr. C. 40, 49, 206
 Sturt, H. 49
 Styche, 417
 Style, the late Sir C. 327
 Styleman, Rev. A. 251,
 366
 Mr. N. 251
 Sudbourn Hall, 278
 Sudbrook House, 44
 Holm, 242, 243
 Sudbury House, 293
 Sudley Castle, 96
 Suffield Hall, 263, 264,
 406
 Suffield, Lord, 263, 264,
 406
 Mr. 263, 407
 Suffolk, Earl of, 107, 108,
 358, 363
 Sufton Court, 119
 Sugnall Hall, 152
 Sulby Hall, 150
 Sulhamstead, 81
 Sullivan, the late Sir R. J.
 19, 45
 Mr. J. 80
 Sulyard, Mr. E. 343, 404
 Summer Castle, 239, 398
 Hill, 10, 334
 House, 182
 Sumner, Mr. G. 34, 347
 Sunbury Place, 42, 368
 Sunderland, Mr. 209
 Sunderland Hall, 189
 Sundon House, 339
 Sunning, 80
 Sunny Bank, 100
 Side, 206
 Surrendon, 7, 326
 Surtees, Mr. R. 373
 Sussex, Duke of, 37
 Sutton, Sir R. 201, 315
 Mr. 179
 G. 181, 215, 314,
 444
 J. 56, 81, 359
 R. 181, 356
 Sutton, 41
 Colefield Park and
 Woods, 171
 Court, 37, 287, 328
 Grange, 235
 Hall, 175, 192, 215
 Park, 179, 443
 Place, 19, 367, 413
 Suttons, 258
 Swaine, Mr. J. 99
 Swainston House, 25

- Swallow, Mr. R. 216, 294
 Swallowfield Place, 284
 Swansea, account of, 89
 Swarford Park, 299, 360
 Swarland Hall, 224
 Sweetthope, 186
 Swete, Mr. 73
 Swettenham Hall, 417
 Swift Place, 12, 16, 325
 Swillington House, 355
 Swinburn, Sir J. 230, 391
 Swinburn Castle, 222, 231, 391, 418
 Swinbrook, 98, 299
 Swindon House, 108, 361
 Swinehwaite Hall, 27, 217, 375
 Swinfen, Mr. J. 161
 Swinfen House, 161
 Swinley Lodge, 55
 Swinnerton, Mr. T. 441
 Swinnerton Hall, 161, 411
 Swinton Park, 216
 Swithland Hall, 174
 Swynburn, Sir J. E. 391
 Sydenham, 228
 Sydling House, 55, 306, 371, 372
 Sydaey Farm, 46
 Sydney, Lord Visc. 6, 9, 367
 Mr. C. W. 265
 Miss, 428
 Syerston Hall, 311
 Sykes, Sir F. 84, 463
 Sir M. M. 237, 240, 304, 420, 424, 437, 464
 Rev. R. 240, 395, 454
 Symmons, Mr. J. 146
 Symond Hall, 289
 Symonds, Lieut. Col. 112
 Mr. J. 343
 T. 331
 T. P. 112
 Symons, the Rev. J. 234
 Syston Park, 181, 213, 315
 Syzergh Park, 209
- T
- Tabley, 162, 164, 353
 Tackley Park, 426
 Tadworth Court, 20, 390
 Tait, Mr. W. 189
 Talbot, Earl, 161, 171
 Talbot, Sir Charles, 31, 409
 Lady, 31
 Mr. 89
 late Mr. J. 360
 J. M. 92
 T. 2
 Talbots, Rev. Mr. 151, 161
 Talboys, Mr. 106
 Talgarth, 141
 Taliaris Park, 181, 283
 Talton Hill, 122
 Tamworth, account of, 151
 Tamworth Castle, 151, 157, 450
 Tan y Bwlch Hall, 136
 Tanfield Hall, 216
 Tangier, 39
 Tanhurst, 409
 Tankensley Park, 198
 Tankerville, Earl, 226
 Tapley, 61
 Taplow Lodge, 80
 Tapps, Sir G. 50, 414
 Tapton Hill, 355
 Grove, 355
 Tarbutt, Mr. W. 204
 Tarleton, Mr. T. 173
 Tarporley, account of, 152
 Tasker, Mrs. 367
 Tate, Mr. B. 174
 Tatham, Mr. E. 199
 Tathwell Hall, 244
 Tattersall, Mr. E. 250
 Tattershall Castle, 244
 Tattingston Place, 343
 Tatton Park, 162, 353
 Taverham Hall, 407
 Tavistock, account of, 74, 433
 House, 74
 Taunton, account of, 61
 Tawstock, 61, 63
 Tayler, Mr. 73
 Taylor, Col. 42
 Mr. C. 362
 E. 3
 G. 366
 J. 205, 330
 M. A. 182
 R. 19, 45
 W. 116, 441
 Teddesley Park, 410
 Teeton House, 149
 Tehiddy, 71, 78
 Teignmouth, Lord, 29
 Teignmouth, account of, 75, 377
 Teignmouth House, 75
 Tempest, Sir H. V. 119, 373, 444
 Mr. S. 285, 206
 Templar, the Rev. J. 73
 Mr. 75
 Temple, Earl, 38, 48
 Mr. S. 233, 461
 Mrs. 58, 59, 295
 Temple Bell Wood, 214, 215
 House, 93
 Newsham, 193, 355, 380, 392
 Temple, Mr. G. 62, 67
 I. 72
 Templeman, Mr. 40
 P. 49
 Tempsford Hall, 179
 Tenbury, account of, 322
 Tenby, account of, 92
 Tendring Hall, 273
 Tennant, Mr. 186
 W. 171
 Tenterden, account of, 16
 Place, 345
 Terling Place, 266
 Terret House, 143
 Terry, Mr. T. 47, 53
 Tessier, Mr. L. 31
 Teston House, 327
 Tewkesbury, town of, 97
 Teynham, Lord, 2
 Thale, Mr. 46, 362, 464
 Thame Park, 111, 129, 338, 438
 Thane, Earl of, 7, 126, 184, 195, 199, 206, 219, 345, 361, 395
 Thelluson, late Mr. P. 182, 369
 Thelluson, Mrs. 10
 Thelton Hall, 267
 Thelwall, Rev. Mr. 159
 late Major, 452
 Theobald, Mr. J. M. 343
 Theobalds, 247
 Theydon Hall, 258
 Thicknesse, Mr. R. 396
 Thieves Hole, 142
 Thimbleby Lodge, 232, 236
 Thirkleby, 229
 Thirlstone, 228, 230
 Thistlethwaite, Rev. Mr. 53
 Mr. 463
 Thoby Priory, 265

- Thomas, Sir G. 297
 Mr. D. 279
 G. 274
 J. 7. 152, 279
 Jn. F. 17
 R. 101
 T. 134, 136, 153
 Thomason, Mr. 130
 Thomond, Marquis of,
 80, 83
 Thompson, Sir T. 144,
 145
 Dr. 248
 Mr. 20, 188,
 396, 461
 H. 454
 R. 183, 456
 Miss, 307
 Thomson Hall, 262
 Thoresby, 192
 Park, 215, 312,
 380
 Thornton Hall, 275
 Thorley Hall, 256
 Thornage Hall, 403
 Thornborough, Mr. 217
 Thornbury Castle, 105
 Thomcroft, 31
 Thorndown Hall, 265, 321
 Thorne, 378
 Thorne House, 193
 Thorngrove, 137
 Thornham Hall, 267
 Thornhill, 232, 234
 Thornhill, Mr. B. 202
 G. 179
 J. 232, 234
 T. 198, 348,
 354
 Thornton, Col. 183, 364
 Mr. G. 179, 341
 H. 29
 S. 29, 409
 Thornton, 205
 Hall, 159
 Thornville Royal, 183,
 396, 454
 Thornycroft, Mr. E. 167
 Thornycroft Hall, 167
 Thorold, Sir J. 181, 213,
 315
 Mr. S. 213, 239
 Thoroton, Mr. T. 311
 Mrs. 311
 Thoroughgood, Miss, 390
 Thorp, Mr. S. 370
 Thorp Hall, 238, 431, 433,
 459
 Thorpe, the Rev. Archd.
 419
 Mr. J. 257, 376
 Thorpe, 184, 193, 394
 Thoyts, Mr. W. 81
 Thresher, Mr. 38
 Miss, 82, 360
 Thrice Castle, ruins of,
 187
 Thrigby Hall, 344
 Throckmorton, Sir J. 103,
 127, 291, 337
 Thundridge Bury, 248
 Thurland Castle, ruins of,
 208
 Thurlow, the late Lord,
 13, 27
 Rev. E. S. 233
 Thurlston, 174
 Thursby, Mr. J. H. 430
 Thursford Hall, 262, 403
 Tibbet, Mr. C. 196, 309
 Tickhill Castle, 216, 398
 Tidwell House, 445
 Tilbury Fort, account of,
 268
 Tilgate Cottage, 30
 Tillard, Mr. J. 345
 Tillington Court, 116
 Tilney Hall, 39, 284
 Tilson, Mr. J. 94
 Tilt, the Rev. Mr. 33
 Timson, Mr. 20, 38
 Tindal House, 3
 Tipping, Mr. T. 176, 371
 Titchfield, Marquis of, 215,
 312, 380
 Titchfield House, 414
 Titley Court, 112, 323
 Titness Park, 55
 Titsey Place, 408
 Tittenhanger Park, 149
 Tiverton Castle, 61, 378
 Tockington, 107, 329
 Todd, Capt. 225
 Mr. J. 230
 R. P. 272
 Toddington Park, 97, 154
 Toft Hall, 164
 Toke, Mr. N. R. 345
 Tomkins, Mr. J. 102
 Tomkinson, Mr. 152
 Tomlinson, Mr. 262, 403
 Tone, 222, 231
 Tong Castle, 123
 Hall, 219
 Tongs, 11
 Tooke, late Mr. 27
 Tooke, W. 262
 Tooley Park, 301
 Topham, Mr. E. 240
 Topp, Mr. R. 130
 Topping, Mr. 464
 J. 163
 Topsham, account of, 52
 Tor Abbey, 378
 Tor Bay, account of, 378
 Torbet, Mr. 186
 Torence, 187
 Torkington, Rev. Dr. 249
 Torlington Lodge, 203
 Torriano, Major, 142
 Torrington, borough of, 67
 Torsonce, 189
 Tortworth Court, 106, 329,
 336, 464
 Totenhill, 72
 Tottenham Park, 81, 85,
 361
 Toucourse, 186
 Tower, Mr. C. 265
 Tower Hill, 409
 Townend, Mr. G. 228
 Town Hill, 46, 296
 Townley, Mr. C. 436, 437
 R. 393
 Townley Hall, 206, 207,
 436, 437
 Townsend, Mr. 20
 G. 121
 H. H. 19, 21,
 253
 Townshend, Marquis, 157,
 252, 260, 403, 450
 Lord J. 248,
 249, 365
 Lady M. 6, 9,
 463
 Mr. J. 281
 Mrs. M. 368,
 463
 Tracey, Mr. C. H. 97
 J. H. 88, 115, 128
 late Mrs. 98, 101
 Tracey House, 41, 62
 Park, 288
 Trafford, Mr. J. 353, 354
 T. 163
 Trafford Hall, 353, 354
 Traîne, 73
 Trapps, Mr. F. 194, 349,
 454
 Troby, Mr. 72
 Trecothick, Mr. Jas. 408
 Tredegar House, 88
 Trefalen Hall, 281

Tregarnedd, 132, 154
 Tregchan, 76
 Tregib, 101
 Tregil, 108
 Tregonwell, Mr. L. 49
 Tregoyd, 120, 232
 Tregunter House, 120
 Treharne, Mr. E. 231
 Trehill, 73
 Treclawney, Capt. 77
 Tremain, Mr. A. 70
 Trenant Park, 76, 77
 Trentham Hall, 161, 411
 Tresilian, Mr. 71
 Treslake, 70
 Trevelyan, Sir J. 230, 391, 446
 Rev. W. 231, 240
 Mr. W. 231
 Trevethow Hall, 71
 Trevethus Hall, 78
 Trevor, Mr. R. 154
 Trevor Hall, 131
 Trewathenick, 78
 Trewithien, 76
 Treworgan, 70
 Tring Grove, 143
 Park, 143, 338
 Trollope, Sir J. 238, 318
 Trotter, Mr. 31
 J. 148, 226
 Troy House, 99, 115, 331
 Truro, account of, 70
 Trusson, Mr. T. 275
 Trutham, 70
 Tubney Lodge, 102
 Tucker, Major, 85, 287
 Mr. S. 198
 W. 41
 Mrs. 445
 Tuffnell, Mr. W. 270, 349
 Tulketh Hall, 165, 166
 Tunbridge Castle, 10, 15
 Wells, account of, 15
 Tunnard, Mr. J. 241, 312
 Tunstall Hall, 441
 Turbeville, Mr. R. P. 89
 Turner, Sir G. P. 146
 Mr. 342
 C. 3
 J. 127, 290, 411
 T. 128, 400
 Lady P. 149, 159
 Turnor, Mr. E. 96, 181, 243, 393
 Turton, Mr. J. 128

Turton, Mrs. 408
 Turville, Mr. F. 156, 309
 Tusmoor, 340, 430
 Tweddle and Hildyard, Messrs. 221
 Mr. W. 419
 Twemlow Hall, 417
 Twemlow, Mr. 163
 Twickenham, neighbour-
 hood of, 43
 Park, 43, 389
 Twinning House, 114
 Twysden, Sir J. P. 7, 407
 Twizell House, 224
 Twyford, 38
 Twysden, Sir W. 327
 Tygilyn, 282
 Tynemouth Lodge, 234
 Tynningham, 225
 Tynte, Mr. J. K. 19, 45, 67, 88
 Tyrcannel, Earl of, 31
 Tyrrell, Mr. E. 272
 Tyson, Mr. 313
 S. 260, 404
 Miss, 151

U.

Ughbrook, 72, 73
 Umberslade, 122
 Underbank, 437
 Up Park, 425
 Upcott, 64
 Upper Berwick, 131, 135
 Blainslie, 230
 Cranston, 227
 Gatton, 30
 Leatham, 451
 Upper Ossory, Earl of, 154
 Upton, Mr. C. 458
 J. 208, 217
 Upton House, 75, 378
 Park, 443
 Upwood, 40
 Uske, account of, 115
 Usworth House, 223, 233
 Place, 223
 Uthank, 221
 Hall, 419
 Uttoxeter, account of, 169, 316
 Uxbridge, Earl of, 54, 55, 110, 133, 151, 157, 161, 190, 435

V.

Vale Royal, 163, 353
 Valentines, 265
 Valle Crucis Abbey, 131, 135, 281
 Valley Home, 257
 Vane, Sir F. 178, 211
 Vanhagen, Mr. F. 1
 Vansittart, Mr. A. 80
 G. 80, 83, 93
 Vatch, the, 125
 Vavasour, Sir H. 218, 236
 Sir T. 182, 228, 349, 355
 Mr. W. 195
 Vaughan, Sir R. 139
 Col. G. 131, 281
 M. G. ap H. 139
 Mrs. 133, 416
 Vayner, 352
 Veal, Mr. 73
 Vereist, Mrs. 198, 216
 Verney, Mrs. 3
 Vernon Hill, 46, 362
 Vernon, Lord, 89, 191, 293, 316
 Lady Har. 167
 Mr. G. 316
 L. 159
 T. S. 127
 Vetch, Mr. H. 187
 Views, the, 179, 248, 309
 Villiers, Lord, 126
 Vince, Mr. H. C. 57
 Vine, the, 425
 Vintners, 7, 12
 Visme, De, Mr. 18
 Voelas Hall, 132
 Vogrie, 227
 Voxhall, Mr. L. 37
 Vyne, Rev. Dr. 426
 Vyner, Mr. R. 393
 Vyse, Mr. R. 149

W.

Waddington, Mr. 296
 B. 99, 384
 Wade, Mr. A. 233
 J. 358
 T. 223
 Wadley House, 103, 337
 Wadman, Mr. J. 57, 85
 Wadsworth, Mrs. 411

- Wainman, Mr. W. 199, 219
 Waite, Mr. W. 226
 Wake, Sir W. 149, 167
 Lady, 9
 Wake's Court, 41
 Wakefield, account of, 394
 Lodge, 159
 Wakehurst Park, 29
 Wakeman, Mr. H. 114
 J. 114
 Walberton Place, 297
 Walcot, Mr. 401
 J. 50
 Walcot Park, 138, 332, 442
 Waldegrave, Earl, 258
 Mr. R. 244
 Waldershare, 3
 Waldren, Mr. W. 125, 129
 Wales, Princess of, 1, 4, 37
 Walford, Mr. W. 266
 Walford House, 86, 336
 Walhampton, 47
 Walker, the late Mr. 35, 297
 Mr. 355
 J. 182, 294, 437
 R. 222
 T. 192, 315
 W. 103, 248, 249, 338, 437
 Wallace, Rt. Hon. T. 178
 Mr. 186
 Waller, Mr. Edm. 98
 late Edward, 110, 300
 W. 180, 431
 Walling Wells, 216
 Wallinger, late Mrs. 265
 Wallingford Castle, 424, 437
 Wallingford, account of, 95, 424
 Wallington, 230, 391
 Hall, 251
 Wallis, Mr. 265
 Walliscote, 462
 Wallyford, 225
 Walmer Castle, 412
 Walmsley, Mr. J. 206, 397
 Walpole, Lord, 263, 264
 Hon. Mr. 40
 Hon. Mrs. 138, 308, 332
 Walsall, account of, 171
 Walsh, Sir J. B. 55, 82
 Walsingham, Lord, 261, 262, 404, 422
 Walsingham Abbey, 260
 Walsworth House, 291
 Walthall, Mr. P. 416
 Waltham, Dow. Lady, 265
 Walton, Mr. R. W. 206
 Walton, 144, 158, 304
 Court, 75
 Hall, 165, 166, 176, 436
 Waltons, 256
 Walworth Hall, 453
 Wa'wyn, Capt. Jas. 119
 Wanstead House, 255, 265
 Ward, Mr. St. A. 219
 G. 24
 J. 14, 38, 408
 T. V. 2
 W. Z. L. 150
 Wardour Castle, 53
 Wardrop, Mr. 11
 Ware, Mr. 99
 J. 147
 Ware Park, 248, 249, 365
 Waresley Park, 443
 Warfield Grove, 55
 Warham Hall, 261, 366
 Waring, Mr. F. 130, 137
 G. 46
 Warrington, Mr. D. R. 366
 Warkworth Castle, 299
 Warley Place, 265
 Warleys, 256
 Warminster, town of, 59
 Warmwell House and Park, 461
 Warnell Hall, 211, 347
 Warner, Mr. H. L. 260
 Warnford, Mrs. 31
 Warren, Sir J. B. 304
 Col. 143
 Mr. 159
 Mrs. 304
 Warren Hall, 327
 Warriner, Mr. G. 56
 Warrington, account of, 164
 Warsley House, 290
 Warsop, Mr. 298
 Warwick, Earl of, 144, 168, 301
 Warwick Castle, 144, 168, 301
 Priory, 144, 168, 301
 Wasing House, 56, 81
 Wassand, 245
 Watchet, town of, 62
 Watergall House, 426
 Wateringbury Place, 327
 Waterpark, Lord, 169, 191, 316
 Waterstock House, 338
 Waterton, Mr. 182
 Wathen, Sir S. 105
 Mr. P. 104
 Watkins, Mr. E. 107, 329
 Watling Street, account of, 123, 442
 Watlington House, 251, 259
 Park, 94
 Watson, the late Sir B. 44
 Rev. Mr. 175
 Mr. G. 433
 J. 194
 Mrs. H. 416
 Watt, Mr. J. 124
 M. 189
 Watton, Mr. 73
 Watton Abbey, 240
 Watis, Mr. H. P. 263
 R. 108, 237
 Wauchope, Mr. 227
 Waverley Abbey, 20, 38
 W. y, Mr. 19, 22
 B. 110, 125
 Wayth, Mr. 275
 Weakman, Mr. 291
 Weald Hall, 265
 Weasenham Hall, 260, 405
 Webb, Sir J. 39, 40, 49, 50, 53, 435
 Mr. J. 428
 N. 66
 Webster, Mr. E. 133
 Webster, Sir G. 11
 Dow. Lady, 14, 324
 Rev. Mr. 284
 Wedd, Mr. N. 250, 259.
 Weddington Hall, 150
 Wedgwood Mr. 331
 J. 87, 162, 191, 358, 410
 Wednesbury, account of, 122
 Weely Hall, 459
 Weetwood, 195, 226
 Wegg, Mr. G. S. 110
 Weir, Hon. H. 185
 Mr. 87, 185
 Weilbeck, 192
 Abbey, 215, 312, 380
 Welby, Sir W. E. 181, 317
 Welch Pool, town of, 140
 Welcombe Lodge, 302

- Weld, Mr. T. 51, 316
 Weldon, Mr. 191
 Welford House, 84
 Weller, Mr. J. 345
 Wellfield House, 279
 Wellingborough, account of, 196, 309
 Wellington, Mr. R. 282, 322
 Wellington, account of, 442
 Wells, account of, 58
 Wells, Mr. 331
 N. 102
 W. 368
 Mrs. 163
 Wellwood, 187
 Welsh, Mr. 70
 G. 199
 Welstead, Rev. H. 309
 Welton Place, 160
 Wemys, Earl of, 225, 227
 Wennington Hall, 208, 376
 Wensley Dale, 216
 Wentworth, Lord, 301, 462
 Mr. F. T. V. 193, 198
 G. 370
 G. W. 193
 Wentworth Castle, 193, 198, 370
 House and Park, 198
 Lodge, 88
 Werrington House and Park, 70, 79
 West, Rt. Hon. F. 93, 463
 Mr. 10
 Mrs. 122
 West Acre Hall, 260, 405
 Combe Park, 4
 Dean Place, 413
 Green, 39
 Grinstead Park, 32
 Hall, 186, 306
 Harling, 257
 Thorn, 186
 Tofts Hall, 260, 404
 Westbrook Hay, 143
 Westbrook Place, 19
 Westbury House, 46
 Westby, Mr. 198
 Mrs. 198
 Westcomb, Mr. N. 320
 Westergate House, 297
 Western, Rev. T. 266
 Western, Capt. 343
 Mr. C. C. 266
 Mrs. 266
 Westfield Park, 405
 Westmoreland, Earl of, 54, 143, 213, 219
 Weston, Mr. 34
 C. 407
 J. W. 19, 112, 116, 322
 Mrs. 320
 Weston, 121, 195, 275
 Hall, 277
 House, 407, 409
 Park, 171, 334
 Underwood, 155
 Westover House, 25
 Westwood, Mr. J. 384
 Westwood Park, 290, 329
 Wetherby, Mr. 85
 Wetherby Grange, 183
 Wetenhall, Mr. 417
 Weyland, Mr. J. 422
 Weymouth, account of, 51
 Whaddon, 57, 85
 Court, 75
 Whalley, Mr. F. E. 336
 S. 150
 late T. 336
 Wharnclyf Lodge, 193
 Park, 440
 Wharton, Lady, 375
 Archdeacon, 245
 Mr. R. H. 184
 T. 374
 Wharton Park, 208, 374
 Whatcombe House, 40
 Whatcroft, 163
 Whatcley, Mrs. 124
 Whatman, Mr. 7
 Wheate, Sir J. T. 103
 Wheats, Mr. 463
 Miss, 94, 113, 121, 463
 Wheatley, Mr. W. 1
 Wheatly, 182, 294, 369
 Wheble, Mr. J. 80
 Wheeldon, Lady, 411
 Wheeler, Sir C. 426
 Mr. F. 160
 G. 182
 T. 426
 W. 127
 Wheelock, 163
 Whelham, Mrs. 315
 Wherwell, 40, 53
 Whetham, 83, 359, 363
 Whichcote, Sir T. 239, 315
 Whiligh, 15
 Whitton Park, 110
 Whissenden, 197
 Whitaker, Rev. Mr. 54, 437
 Mr. 65
 A. 331
 T. 327
 Miss, 255
 Whitborn Court, 117
 Whitbread, Mr. J. 195, 275, 278
 S. 154, 195
 Whitby, account of, 235
 Whitchurch, 358, 363
 Whitcombe Park, 103, 289
 White, Sir T. W. 216
 Gen. 260, 404
 Mr. 142
 B. 48
 G. 94, 438
 H. B. 91
 White Bank, 189
 Horse, 57, 84, 87
 Knights, 55, 81
 Whiteburgh, 227
 Whitefield Hall, 391
 Whitehaven, account of, 210
 Whitehough Hall, 170
 Whitenhuist, Rev. Mr. 155
 Whiteway, 72
 Whitefield, Mr. F. 145, 439
 Whitford, Mr. 31
 Whitford House, 435
 Whitley Castle, 212
 Court, 392
 Hall, 198, 380
 Whitmore, Mr. T. 130
 W. 199
 Mrs. 401
 Whitmore Hall, 441
 Whitney Court, 322
 Whittington, Mr. J. 404
 T. 91, 288
 W. 249
 Whitton, 37, 130
 Dean, 37
 House, 389
 Park, 37, 389
 Whitwell Hall, 406
 House, 373
 Whitworth, Mr. R. 317
 Whitworth, 223, 374
 Whorlton Castle, 236
 Whyte, Gen. 297

- Wichnor Lodge, 158, 303**
 Park, 292
Wick House, 57, 85
Wickham, Mr. 338
 H. 219
 J. 428
 P. 111, 129,
 438
Wickham Corner, 296,
 362
 Court, 367
 Hill, 266
 House, 362
 Place, 320
Widial Hall, 248, 250
Wiggen Hall, 143
Wighill Park, 228, 456
Wigmore Hall, 118, 322,
 400
Wigsell, Mrs. 27
Wike, Mr. A. 118
Wilbraham, Mr. F. 288
 G. 353
Wilbury House, 57, 59
Wilderness, the, 10, 114,
 407
Wilder, Rev. Dr. 84, 424,
 437
Wilding, Mr. R. 135
Wildman, Mr. 3, 344
Wilkeson, Mr. W. 227
Wilkes, the late Mr. John,
 26
 J. 19, 157
Wilkins, Mr. 11
 W. 120, 282
Wilkinson, Mr. 209
 I. 128, 192,
 330, 355, 400
 T. 381
 Mrs. 426
Willes, Sir F. 248, 250
 Mr. J. 81
Willet, Mr. J. 39, 49, 50,
 435
Willett, Mr. A. S. 61
Williams, Sir B. 212
 Sir E. 120, 281
 Sir J. 134, 153
 Sir R. 136
 Sir T. 414
 Capt. D. 109
 Rev. Mr. 159,
 279
 Mr. 31, 41, 51,
 379
 A. 36
 C. 145, 439
Williams, D. 100, 279
 G. 191
 J. 296
 J. H. 100, 115,
 282, 283, 384
 P. 100
 R. 122, 320
 the late T. 93,
 133, 134, 153
 W. 134
 Mrs. 100
Williamson, Sir H. 209,
 234, 257
Willis, Sir F. 147
 Dr. 318
 Rev. Mr. 149
 Mr. 146
 R. 163
 T. 417
Willoughby, Lord, 144
 Sir C. 94,
 424
 Mr. E. 422
Willow Hall, 394, 437
Wilmot, Sir R. 174, 304,
 427
 Rev. Mr. 311
 Mr. E. 157
 H. 38
Wilmott, Mr. G. 345
Wilson, Sir H. 219
 Lady S. 1, 4
 Adm. 271, 273
 Mr. C. 177, 199
 D. 209
 F. 11, 408
 M. 199
 T. 456
 W. C. 208
 W. H. 259
 W. R. 214, 243
 Mrs. 133, 163
Wilton, Earl of, 205, 206
Wilton House, 40, 53, 295
Wiltshire, Mr. W. 82, 87
Wimbledon Park, 18, 42
Wimbleton Grove, 31, 368
Wimborn, St. Giles, 49
Wimpole Hall, 248
Winander Mere, 200
Winburn St. Giles, 40
Winchelsea, Earl of, 197
 212, 423
Winchelsea, account of, 1
Winchester, Marquis o
 56, 57, 59, 362, 375
 Bishop of
 20, 38
Winchester, Dean of, 230
Winchfield, 39
Windham, late Rt. Hbn.
 W. 263, 365, 403
 Mr. G. 263,
 365, 403
 J. 276
Windhus, Capt. 352
Windlestone, 220, 223
Windmill Hall, 38
Windsor Castle, 80
 Great Park, 38, 82
Wing, Mr. J. 241
Wingerworth Hall, 192,
 205, 285
Wingfield, Mr. J. 180
 R. 130, 137
 T. 130, 137
Wingfield Castl., 204
 Manor, 380
Winnington, 164
Winnington, Sir T. 137,
 384
Winscombe, 337
Winscot, 434
Winsley, 332
Winstanley, Mr. 301
 C. 156
Winstanley Hall, 396
Winterton, Earl of, 20, 22
Winthorp Hall, 181, 214
Wintle, Mr. J. 102
Winwick Hall, 165
Winyard Hall, 373
Wirley Grove, 171
Wirrell, Mr. 264
Wisc, Mr. H. C. 144, 168,
 301
 M. 168
Wiseton, 398
Wistaston Hall, 416
Wiston Park, 32, 382
Witham, late Mr. H. 269
Witham Grove, 320
 Friery, 66
 Place, 320
Witherden, Mr. G. 345
Withers, Sir C. 290
 Mr. B. P. 143
 L. B. 39
Withinshaw Hall, 371
Withington, Mr. Jer. 464
Withington Hall, 417
Witley, 70
 Court, 137, 385
Wittingham Hall, 344
Wittenham Hill, 95
Wittin, Mrs. 380, 427

- Wilton Castle, 221
 Hall, 221, 406
 Park, 263, 403
 Wivenhoe Hall, 274,
 Park, 274
 Woburn Abbey, 149, 155
 Place, 42
 Wodehouse, Lord, 258,
 405, 422
 Rev. Ph. 422
 Mr. T. 261
 Wold Cottage, 240
 Wolferstan, Mr. S. P. 302
 Wollaton, 191
 Woistenholme, Mr. W. B.
 449
 Wolsley Hall, 151, 161
 Wolsely, Sir W. 151, 161
 Wolterton Park, 263, 264
 Wolverhampton, account
 of, 171, 334
 Wolmet, 227
 Wombwell, late Sir G. 278
 Mr. J. 297
 Wombwell Hall, 2
 Wood, Lord, 160
 Col. 30, 88, 408, 458
 Mr. 242
 H. 458
 J. 110, 193, 219
 R. 194, 349
 R. S. 461
 T. 44, 368
 Mrs. 89
 Wood Dalling Hall, 262
 Wood End, 229
 Woodbine, Mr. C. 405
 Woodbridge Priory, 274
 Woodcock Hill, 143
 Woodcote, 46, 366
 Woodcote Hall, 171, 417
 Park, 31
 Woodford, Mr. E. 18
 Woodford Hall, 255
 House, 445
 Woodgate, Mr. 16
 H. 10
 Woodhall, 178, 186, 250,
 348
 Park, 249
 Woodhills, 110
 Woodhouse, Mr. J. 112,
 118
 Woodlands, 4, 49, 182
 Woodley, Mr. W. 277
 Woodley, 80
 Woodman, Mr. T. 31
 Woodmancote Place, 33
 Woodfising Hall, 422
 Woodsome Hall, 198
 Woodson Hall, 380, 440
 Woodstock, account of,
 121
 Woodthorp, 193
 Woodton Hall, 277
 Woodward, Rev. G. 387
 Woodyear, Mr. 294
 Woolbridge House, 461
 Woolcombe, 372
 Woolhampton House, 81
 Woolcombe, Mr. G. 72
 Wool Lavington, 22, 36
 Woolton Hall, 303, 304
 Woolley Hall, 80
 Park, 193, 432
 Woolmer, Mr. R. 344
 Woolmers, 365
 Wools, Mrs. 46
 Woolsington, 224, 230
 Woolston, 258
 Woolthorpe, 180
 Woolton Hall, 163, 396
 Woolverston Hall, 274,
 343
 Woolverton, 25, 159
 Woolwich, account of, 4
 Wootton, 8
 Wootton Court, 3, 8
 Place, 409
 Underwood, 146
 Worcester, account of, 117
 Worcester, Bishop of, 290,
 385, 392
 Wordsworth, Mrs. 216
 Workington, account of,
 210
 Hall, 348
 Worksop, 192, 380
 Manor, 215,
 312, 356
 Wormesly, 111
 Worminghurst Park, 32,
 382
 Wormley Bury, 248
 Worrall, Mr. S. 87, 328,
 331
 Worseley, Mr. 165, 396,
 464
 Worseley Hall, 165, 396
 Worsley, Sir R. 24, 25
 Rev. Dr. 24
 Mr. J. 167, 464
 T. C. 464
 Worstead Hall, 263
 Worthing, account of, 32,
 297
 Worthy House, 62
 Wortley, Hon. J. A. S.
 82, 193
 Wortley Hall, 193
 Wotton Hall, 122
 Wray, Sir B. 61, 63, 72
 late Sir C. 398
 La'y, 239, 398
 Mr. 343, 444
 Wrentham Hall, 275
 Park, 262
 Wrest Park, 154
 Wreston Hall, 200
 Wright, Sir J. 255, 258
 Major, 185
 Mr. 408
 J. 192, 257, 258
 P. 266
 R. 202, 357
 T. 265
 W. 167, 464
 Miss, 149
 Wrightson, Mr. W. 182,
 369
 Writtle Park, 265, 350
 Wrotham Park, 148, 178
 Wrottesley, Sir J. 123
 Wrottesley Hall, 123
 Wroughton, Rev. Mr. 432
 Wroxham Hall, 263
 Wroxton Abbey, 126, 143,
 299, 426
 Wyatt, Mr. B. 132, 153
 J. 37
 T. 87, 359
 Wybergh, Mr. 178
 Wybourn, Mr. J. 146
 Wycliff House, 184
 Wycombe Abbey, 111,
 438
 Church, 111
 Wyckham Abbey, 235
 Wylam, 418, 419
 Wyndham, Lady A. 223
 Mr. H. P. 40
 W. P. 53, 64
 Wynn, Sir E. 182
 late Sir R. 219
 Sir W. W. 281,
 351
 Mr. J. 134, 153
 R. W. 135
 Wynnstay, 281, 351
 Wynterdyne House, 128
 Wyrley Grove, 410
 Wywill, Rev. Mr. 217,
 375

X.

Ximenes, Capt. 80

Y.

Yair, 189

Yaldwyn, Mr. R. 20, 463

Yallop, Mr. 30

Yarborough, Lord, 369,
397

Yarde, Sir F. B. 75, 170

Yarker, Mr. J. 217

Yarlington Lodge, 306

Yarnborough, Mr. C. 182

Yarnbury Castle, 58, 59

Yarte, 41

Yates, Lady, 3

.... Mr. J. 211

Yatton Court, 118

Yeldham, Mr. J. 267

Yelland, 61

Yeoman, Mr. R. 114

Yevilton, 414

Ynisyma ngwyn, 141

Yonge, Mr. 73

York, account of, 229

York, H. R. H. Duke of,
19, 42, 368

.... Archbishop of, 201,
229

.... Mr. J. 455

Yorke, Col. 149

..... Hon. Capt. 414

..... Mr. 286

Yorke, J. 375

..... P. 134

.... T. 199

Youde, Rev. Mr. 351

Youlston, 63, 446

Young, Sir W. 80, 129

..... Mr. 186

..... A. 155, 270

Young's Burv, 248

Yoxhall Lodge, 292

Yoxford Grove, 275

Z.

Zachary, Mr. J. 385, 392

Zeal's House, 60, 65

Zouch, the Rev. T. 192

APPENDIX.

TABLE

OF THE

PERPENDICULAR HEIGHTS of the principal HILLS and other remarkable EMINENCES above the LEVEL of the SEA at LOW WATER, serving as Stations in the Grand Trigonometrical Survey of the Kingdom; transmitted to the Proprietor of Paterson's Roads, by LIEUTENANT COLONEL MUDGE, considerably enlarged by further kind communications from that Gentleman.

N. B. When the Height of a Mountain or Eminence exceeds 1800 Feet, it is printed in SMALL CAPITALS.

	Heights in Feet.		Heights in Feet.
A.		Barnaby Moor, <i>Yorksh.</i>	784
Aberystwith, <i>Cardigansh.</i>	496	Beachy Head, <i>Sussex</i>	564
Agnes (St.) Beacon, <i>Cornw.</i>	621	BEACONS OF BRECKNOCK,	
Allington Knoll, <i>Kent</i>	329	<i>Brecknocksh.</i>	2862
Alnwick Moor, <i>Northumb.</i>	808	Beacon Hill (Amesbury), <i>Wills.</i>	690
Ann's (St.) Heights, at the Mouth		Beeston Castle (Top of) <i>Chesh.</i>	556
of Milford Haven, <i>Pembrokesh.</i>	235	Belle-field Hill, <i>Cheshire</i>	401
Ann's (St.) Hill, <i>Surrey</i>	240	Beryl Hill, <i>Lancashire</i>	128
Arbury Hill, <i>Northampt.</i>	804	Billinge Beacon, <i>Lancash.</i>	633
ARRAN FOWDDY, <i>Merionethsh.</i>	2955	Bindown, <i>Cornwall</i>	658
ARRENIG, <i>Merionethsh.</i>	2809	BLACK COMB, <i>Cumberland</i>	1919
Ash Beacon, <i>Somersetsh.</i>	655	Black Down, <i>Dorsetsh.</i>	817
Ashley Heath, <i>Staffordsh.</i>	803	Black Hambleton Down, <i>York-</i>	
Axedge, <i>Derbyshire</i>	1751	<i>shire</i>	1246
B.		Blackheddon, <i>Northumb.</i>	646
Bagshot Heath, <i>Surrey</i>	463	Bleasdale Forest, <i>Lancash.</i>	1709
Banstead, <i>Surrey</i>	576	Bodmin Down, <i>Cornwall</i>	645
Bar Beacon, <i>Staffordsh.</i>	653	Bolt Head, <i>Devonsh.</i>	430
Bardon Hill, <i>Leicestersh.</i>	853	Botley Hill, <i>Surrey</i>	880
		Boulsworth Hill, <i>Lancash.</i>	1089
		Botton Head, or Greenhoe,	
		<i>Yorksh.</i>	1485

	Heights in Feet.		Heights in Feet.
Bow Brickhill, <i>Bucks.</i> . . .	683	D.	
Bow Fell, <i>Cumberland</i> . . .	2911	Danby Beacon, <i>Yorksh.</i> . . .	966
Bow Hill, <i>Sussex</i>	702	Deadman, <i>Cornwall</i>	379
Bradfield Point, <i>Yorksh.</i> . .	1246	Dean Hill, <i>Hampshire</i> . . .	539
Bradley Knoll, <i>Somersetsh.</i> .	973	Delamere Forest, <i>Cheshire</i> .	596
Brandon Mount, <i>Durham</i> . . .	875	Dent Hill, <i>Cumberland</i> . . .	1115
Brenin Vaur, <i>Pembr.</i>	1286	Ditchling Beacon, <i>Sussex</i> . .	858
Brightling Down, <i>Sussex</i> . .	646	Dover Castle, <i>Kent</i>	469
Broadway Beacon, <i>Glocest.</i> .	1086	Dumpton Hill, <i>Dorsetsh.</i> . .	879
BROWN CLAY HILL, <i>Shropsh.</i>	1805	Dundon Beacon, <i>Somersetsh.</i> .	360
Brown Willy, <i>Cornwall</i> . . .	1368	Dundry Beacon, <i>Somersetsh.</i> .	700
Bull Barrow, <i>Dorsetsh.</i> . . .	927	Dunkery Beacon, (<i>Exmoor</i>)	
Burian (St.), <i>Cornwall</i> . . .	418	<i>Somersetsh.</i>	1668
Burleigh Moor, <i>Yorksh.</i> . . .	553	Dunnoe, <i>Isle of Wight</i> . . .	793
Butser Hill, <i>Hampshire</i> . . .	917	DUNRIGS, <i>Scotland</i>	2408
Butterton Hill, <i>Devonsh.</i> . .	1203	DWGGAN, (near Builth) <i>Breck.</i>	2071
Bwlch Mawr, <i>Caernarv.</i> . . .	1673		
C.		E.	
CADER FERWYN, <i>Merionethsh.</i>	2563	Easington Heights, <i>Yorksh.</i> .	681
CADER IDRIS, <i>Merionethsh.</i> .	2914	Elden Hills, near Melrose,	
Cadon Barrow, <i>Cornwall</i> . . .	1011	<i>Scotland</i>	1364
CAERMARTHEN } <i>Brecknocksh.</i>	2596	Epwell Hill, <i>Oxfordsh.</i> . . .	836
VAN, OF Trecas- tle Beacon . . . }			
CAPELLANTE, <i>Brecknocksh.</i> .	2394	F.	
Capel Kynon, <i>Cardigansh.</i> . .	1046	Fairlight Down, <i>Sussex</i> . . .	599
CARN FELL, <i>Yorkshire</i>	2245	Farley Down (near Bath), <i>Gloc.</i>	700
CARNEDD DAVID, <i>Caernarv.</i> .	3427	Firle Beacon, <i>Sussex</i>	820
CARNEDD LLEWELLYN, <i>Caern.</i>	3469	Folkstone Turnpike, <i>Kent</i> . .	575
Carraton Hill, <i>Cornwall</i> . . .	1208	Frant Steeple (Top), <i>Sussex</i> .	659
Castle Ring, <i>Staffordsh.</i> . .	715	Furland, (near Dartmouth) <i>De-</i>	
Cawsand Beacon, <i>Devonsh.</i> .	1792	<i>vonshire</i>	589
Cefn Bryn, <i>Glamorg.</i>	583		
Chanctonbury Hill, <i>Sussex</i> . .	814	G.	
Charton Common, <i>Dorsetsh.</i> .	582	Garreg Mountain, <i>Flintsh.</i> . .	825
CHEVIOT, <i>Northumb.</i>	2658	Garth, (The) <i>Glamorg.</i> . . .	981
Clifton Beacon, <i>Yorksh.</i> . . .	417	Gerwyn-Goch, <i>Caern.</i>	1723
Cleave Down, <i>Glocest.</i> . . .	1134	Go Hill, <i>Lanc.</i>	304
Collier Law, <i>Durham</i>	1678	Goudhurst, <i>Kent</i>	497
CONISTON FELL, <i>Lancash.</i> . .	2577	GRASMERE FELL, <i>Cumberl.</i> .	2756
Corley, <i>Warwicksh.</i>	521	Greenhoe, or Botton Head,	
CRADLE MOUNTAIN, <i>Breckn.</i>	2545	<i>Yorksh.</i>	1485
CRIF FELL, <i>Scotland</i>	1831	Greenwich Observatory, <i>Kent</i>	214
CROSS FELL, <i>Cumberl.</i>	2901	Gringley on the Hill, <i>Yorksh.</i>	235
Crowborough Beacon, <i>Sussex.</i>	804	Gwaunyngaer Down, <i>Denb.</i> .	732
CYRN Y BRAIN MOUNTAIN, <i>Denbighsh.</i>	1857		

	Heights in Feet.	Heights in Feet.	
H.			
Haldon (Little) <i>Devon</i> . . .	818	Llanellian Mountain, <i>Anglesey</i> 582	
Hanger Hill (Tower) <i>Middx.</i> . . .	251	Llanellian Mountain, <i>Denb.</i> . . .	1110
Hathersedge, <i>Derb.</i>	1377	LLANGEINOR MOUNTAIN,	
Hawkeston Obelisk (Top of)		<i>Glamorg.</i>	1859
<i>Shropsh.</i>	812	Llannon, <i>Caermarth.</i>	912
HEDGEHOPE, <i>Northumb.</i> . . .	2347	Llwydiart Mountain, <i>Anglesey</i> 523	
HELVELLYN, <i>Cumberland</i> . . .	3053	Lomond Hill, (East) <i>Scotland</i> 1446	
Hensbarrow Beacon, <i>Cornwall</i> 1034		Lomond Hill, (West) <i>Scotland</i> 1721	
Heswell Hill, <i>Chesh.</i>	475	Long Mount Forest, <i>Shropsh.</i> 1674	
Highbeech, <i>Essex</i>	700	Long Mountain, <i>Montg.</i>	1330
Highclere Beacon, <i>Hampsh.</i> . . .	900	Loosehoe, <i>Yorksh.</i>	1404
Highgate Down, <i>Pembrokesh.</i> 294		Lord's Seat, <i>Derbysh.</i>	1751
High Nodd (near Dymchurch),		Lumsdane Hill, <i>Scotland</i>	725
<i>Kent</i>	28	M.	
HIGH PIKE, <i>Cumberland</i>	2101	Maker Heights, <i>Cornwall</i>	492
Hind Head, <i>Surrey</i>	923	Malvern Hill, <i>Worcest.</i>	1444
Holland Hill, <i>Nottinghamsh.</i> . . .	487	Marros Beacon, <i>Caermarth.</i> . . .	514
HOLME MOSS, <i>Derbysh.</i>	1850	Margam Down, <i>Glamorg.</i>	1000
Hollingborn Hill, <i>Kent</i>	616	May Hill, <i>Glocest.</i>	965
Holyhead Mountain, <i>Anglesey</i> 700		MOEL FAMMAU, <i>Denbighsh.</i> . . .	1845
Hundred Acres, <i>Surrey</i>	445	Moelfra Issa, or Moel y Gaer,	
Hunsley Beacon, <i>Yorksh.</i>	531	<i>Denbighshire</i>	1037
I.		Moel Morwith, <i>Denbighsh.</i> . . .	1707
INGLEBOROUGH HILL, <i>Yorksh.</i> 2361		Moel Rhyddlad, <i>Anglesey</i>	405
Inkpin Beacon, <i>Hampsh.</i>	1011	Moor Lyuch (Windmill) <i>Som-</i>	
K.		<i>mersetshire</i>	330
Karnbonellis, <i>Cornwall</i>	822	Mordington Hill, <i>Scotland</i>	641
Karnminnis, <i>Cornwall</i>	805	Motteston Down, <i>Hampshire</i> . . .	608
Kensworth, <i>Hertfordsh.</i>	904	Mow Copt, <i>Cheshire</i>	1091
KILHOPE LAW, <i>Durham and</i>		Muzzle Hill (near Brill) <i>Bucks.</i> 744	
<i>Westmoreland</i>	2196	Mynydd Mane, <i>Monm.</i>	1568
Kings Arbour, <i>Middlesex</i>	132	N.	
Kit Hill, <i>Cornwall</i>	1067	Nettlebed (Windmill) <i>Oxfordsh.</i> 820	
L.		New Inn Hill, <i>Caerm.</i>	1108
Langdon Hill, <i>Essex</i>	620	Newton Down, <i>Pembrokesh.</i> . . .	322
Lansdown, <i>Somersetsh.</i>	813	Nine Barrow Down, <i>Dorsetsh.</i> 642	
Largo Law, <i>Scotland</i>	952	NINE STANDARDS, <i>Westmorel.</i> 2156	
Ledstone Beacon, <i>Yorkshire</i> . . .	278	NORTH BERULE, <i>Isle of Man</i> 1804	
Leith Hill, <i>Surrey</i>	993	Norwood, <i>Surrey</i>	389
Lillyhoe, <i>Hertfordshire</i>	664	Nuffield Common, <i>Berkshire</i> . . .	757
LLANDINAM MOUNTAIN,		O.	
<i>Montg.</i>	1898	Ogndoor Down, <i>Glamorg.</i>	292
		Orpit Heights, <i>Derbysh.</i>	980

P.	Height in Feet.	Height in Feet.	
Paddlesworth, <i>Kent</i>	642	SHUNNOR FELL, <i>Yorksh.</i> 2329	
PEGGWN'S VAUR or Llandinam Mountain, <i>Montgom.</i>	1898	Simonside Hill, <i>Northumb.</i> 1407	
PENDLE HILL, <i>Lancash.</i>	1803	SKIDDAW, <i>Cumberl.</i> 3022	
Pengarn, <i>Merionethsh.</i>	1510	SNEA FELL, <i>Isle of Man</i> 2004	
Penmaen Mawr, <i>Caernarvonsh.</i>	1540	SNOWDON, <i>Caernarv.</i> 3571	
PENNIGANT HILL, <i>Yorksh.</i>	2270	Soutra Hill, <i>Scotland</i> 1716	
Pertinney, <i>Cornwall</i>	689	Stainercross Heights, <i>Yorksh.</i> 514	
PILLAR, <i>Cumberl.</i>	2893	Stathern Point, <i>Leicest.</i> 490	
Pilsdon Hill, <i>Dorsetsh.</i>	934	Stephens, St. <i>Cornwall</i> 605	
Plumstone Down, <i>Pemb.</i>	573	Stockbridge Hill, <i>Hampsh.</i> 620	
PLYNLIMMON MOUNTAIN, <i>Cardig.</i>	2463	Stow Hill, <i>Herefordsh.</i> 1417	
Pontop Pike, <i>Durham</i>	1018	Stow on the Wold, <i>Glocestersh.</i> 883	
Portsmouth Hill, <i>Hampsh.</i>	447	Swingfield Steeple (Top) <i>Kent</i> 530	
Preccelly Top, <i>Pembrokesh.</i>	1754	Symmonds Hall, <i>Glocest.</i> 795	
Q.		T.	
QUEENSBERRY HILL, <i>Scotl.</i>	2259	Talsarn, <i>Cardig.</i> - 1143	
R.		Tenterden Steeple, <i>Kent</i> 322	
RADNOR FOREST, <i>Radnorsh.</i>	2163	Thorney Down, <i>Somersetsh.</i> 610	
Rhiw Mountain, <i>Caernarv.</i>	1013	TRECASTLE BEACON, <i>Breckn.</i> 2596	
Rippin Tor (Darimoor) <i>Decon.</i>	1549	Tregarron Down, <i>Cardigansh.</i> 1747	
RIVEL MOUNTAIN, <i>Caernarv.</i>	1860	Treleg Beacon, <i>Monmouthsh.</i> 1011	
Rivington Hill, <i>Lancash.</i>	1545	Trevose Head, <i>Cornwall</i> 274	
Rodney's Pillar (Base of) <i>Montg.</i>	1199	W.	
Rook's Hill, <i>Sussex.</i>	702	WATER CRAG, <i>Yorksh.</i> 2186	
Roseberry Topping, <i>Yorksh.</i>	1022	Weaver Hill, <i>Staffordsh.</i> 1154	
Ruckinge, <i>Sussex</i>	37	Wendover Down (above Buck- ingham) <i>Buckinghamsh.</i> 905	
Rufflaw, <i>Northumb.</i>	595	Westbury Down, <i>Wiltsh.</i> 775	
Rumbles Moor, <i>Yorksh.</i>	1308	WHERNSIDE (in Ingleton Fells) <i>Yorksh.</i> 2384	
S.		WHERNSIDE (in Kettlewell Dale) <i>Yorksh.</i> 2263	
SADDLEBACK, <i>Cumberl.</i>	2787	WHIN FELL, <i>Scotland</i> 2241	
Sarum (Old) <i>Wiltshire</i>	339	White Horse Hill, <i>Berksh.</i> 893	
Savrs Law, <i>Scotland</i>	1739	Whiteham Hill, <i>Berksh.</i> 576	
SCA FELL (Low Point) <i>Cumb.</i>	3092	Wilton Beacon, <i>Yorksh.</i> 809	
SCA FELL (High Point) <i>Cumb.</i>	3160	Wingreen Hill, <i>Dorsetsh.</i> 941	
Schutehamilly Beacon, <i>Berksh.</i>	853	WISP HILL, <i>Scotland</i> 1940	
Scilly Bank, <i>Cumberl.</i>	500	Wittle Hill, <i>Lancash.</i> 1614	
Sennen, <i>Cornwall</i>	387	Wordeslow Hill, <i>Durham</i> 632	
Sherwood Forest (near Sutton Ashfield) <i>Nottinghamsh.</i>	600	Wrekin, <i>Shropshire</i> 1320	
Shooters Hill, <i>Kent</i>	440	Y.	
Shotover Hill, <i>Oxfordsh.</i>	599	Ynallog Mountain, <i>Caern.</i> 584	

⚙ The Altitudes which are inserted in different parts of Paterson's Roads are not to be depended upon, unless they are included in the foregoing Table; with the exception of the *Sugar Loaf Mountain*, near Abergavenny, which was measured by the late General Roy, and is 1852 feet above the Mouth of the Gavenny at low water.

A TABLE

OF THE

NUMBER of COUNTIES in ENGLAND and WALES ; the PARISHES, TOWNS, and TOWNSHIPS ; together with the NUMBER of HOUSES and the POPULATION of each COUNTY ; the NUMBER of MEMBERS returned to PARLIAMENT, and the BOROUGHs.

ENGLAND.

<i>Counties.</i>	<i>Parishes, Towns, and Townships</i>	<i>Houses.</i>	<i>Persons.</i>	<i>Members of Parliament.</i>	<i>Boroughs.</i>
Bedfordshire	133	12,073	63,393	4	1
Berkshire	187	21,195	109,215	9	4
Buckinghamshire	199	20,986	107,444	14	6
Cambridgeshire	169	16,451	89,346	6	1
Cheshire	487	35,621	191,751	4	—
Cornwall	213	34,378	188,269	44	21
Cumberland	295	22,445	117,230	6	1
Derbyshire	313	33,191	161,142	4	1
Devonshire	464	61,190	343,001	26	11
Dorsetshire	276	22,262	115,319	20	9
Durham	292	28,366	160,361	4	—
Essex	400	39,398	226,437	8	3
Glostershire	351	48,172	250,809	8	2
Hampshire	324	39,257	219,656	26	11
Herefordshire	282	17,944	89,191	8	2
Hertfordshire	134	18,172	97,577	6	2
Huntingdonshire	107	6,976	37,568	4	1
Kent	378	52,998	307,624	18	2
Lancashire	452	117,664	672,731	14	6
Leicestershire	308	26,734	130,081	4	1
Lincolnshire	687	42,489	208,557	12	4
Middlesex	195	118,083	818,129	8	—
Monmouthshire	135	9,365	45,582	3	1
Norfolk	737	49,140	273,371	12	4
Northamptonshire	305	27,401	131,757	9	3
Northumberland	530	28,052	157,101	8	3
Nottingham	246	26,153	140,350	8	3
Oxfordshire	273	21,193	109,620	9	2
Rutlandshire	58	3,361	16,356	2	—

ENGLAND—continued.

Counties.	Parishes, Towns, and Townships	Houses.	Persons.	Members of Parlia- ment.	Boroughs.
opshire	233	32,111	167,639	12	5
ersetsshire	472	50,176	273,750	18	5
Fordshire	224	47,193	239,153	10	3
Folk	480	32,805	210,431	16	7
rey	144	47,586	269,043	14	6
sex	295	25,993	159,311	28	8
arwickshire	220	43,783	208,190	6	1
estmoreland	109	8,212	41,617	4	1
iltshire	306	30,589	185,107	34	15
orcester	197	27,820	139,333	9	3
rk, East Riding	428	26,462	139,433	} 30	13
North Riding	525	32,526	152,506		
West Riding	644	115,869	563,953		
TOTAL	13,508	1,521,835	8,331,434	489	172

W A L E S.

Counties.	Parishes, Towns, and Townships	Houses.	Persons.	Members of Parlia- ment.	Boroughs.
County of Anglesey	75	6,806	33,806	2	1
..... Brecon	69	6,794	31,633	2	1
..... Caermarthen	81	13,820	67,317	2	1
..... Caernarvon	76	8,438	41,521	2	1
..... Cardigan	100	9,040	42,956	2	1
..... Denbigh	95	13,048	60,352	2	1
..... Flint	39	7,779	39,622	2	1
..... Glamorgan	116	14,762	71,525	2	1
..... Merioneth	34	5,980	29,506	1	—
..... Montgomery	77	8,948	47,978	2	1
..... Pembroke	133	12,267	56,980	3	2
..... Radnor	75	3,887	19,050	2	1
TOTAL	970	111,564	541,546	24	12

X x x

A LIST

OF

POST TOWNS AND PRINCIPAL PLACES,

With the Postage of a Single Letter to and from London, according to the actual Routes of the Post; also the Times of Arrival and Return of the Mail Coaches or the Post; and the Number of Houses and Inhabitants of each Town, from the Returns made to Parliament in 1801.

N. B. The Places through which a MAIL COACH passes are printed in *italics*; and the different Times of the Day are distinguished by [f.] for morning, forenoon, and [a.] for afternoon or evening.

Towns.	Pence.	Mail Coaches, &c.		Houses.	Inhabitants.
		Arrive.	Return.		
<i>Aberconway</i> ...	11	10—20 F.	1—50 A.	182	839
<i>Abergavenny</i> ...	9&10	9—20 a.	2—30 f.	546	2,573
<i>Abergeley</i>	10	7—55 f.	4—40 a.	300	1,748
<i>Aberystwith</i> ...	10&11	5 a.	4 f.	348	1,758
<i>Abingdon</i>	7	3—40 f.	10 a.	889	4,256
<i>Acle</i>	9	2 a.	1—30 a.	118	600
<i>Alcester</i>	8	11 f.	3 a.	349	1,625
<i>Aldborough, Suff.</i>	8	11—30 f.	4 a.	208	804
<i>Alford, Som.</i> ...	9	6—30 a.	3 f.	24	99
<i>Alfreton</i>	9	5 a.	—	442	2,301
<i>Alnwick</i>	12	5—15 a.	4—45 f.	739	4,719
<i>Alresford</i>	7	3—50 f.	11—30 a.	196	1,132
<i>Allon</i>	7	2—40 f.	12—30 a.	388	2,086
<i>Amersham</i>	6	7 f.	9 a.	404	2,130
<i>Amesbury</i>	8	11 f.	3 a.	181	721
<i>Ampthill</i>	6	5—50 f.	8—10 a.	240	1,234
<i>Andover</i>	7	5 f.	9—5 a.	679	3,304
<i>Appleby</i>	11	10—45 f.	2—20 f.	121	711
<i>Arundel</i>	7	8—50 f.	4 a.	355	1,865
<i>Arrington</i>	6	2—15 f.	10 a.	30	190
<i>Ashborn</i>	9	4—30 a.	8—35 a.	459	2,006
<i>Ashburton</i>	10	4—20 f.	9—45 a.	379	3,080
<i>Ashby de la Zouch</i>	9	3—30 a.	7—45 f.	621	2,674
<i>Ashford</i>	7	9 f.	4 a.	411	2,151
<i>Atherstone</i>	8	12 noon	11—40 a.	21	112
<i>Attleborough</i> ...	8	9—20 f.	5—40 a.	216	1,333
<i>Axbridge</i>	9	5 a.	5 f.	162	819
<i>Arminster</i>	9	5—30 a.	8—50 f.	431	2,154

Towns.	Pence.	Mail Coaches, &c.		Houses.	Inhabitants.
		Arrive.	Return.		
Aylesbury	6	7 f.	6 a.	697	3,089
Aylesford	6	9 f.	5 a.	151	912
Aylsham	9	4 a.	7 f.	333	1,667
B					
Bagshot	5	12 midnight	2—5 f.	190	1,136
Bakewell	9	8—30 a.	5 f.	299	1,412
Bala	10	3 a.	7 f.	—	—
Baldock	6	1 f.	11—15 a.	231	1,283
Banbury	8	9 f.	5 a.	525	2,755
Bangor	11	9—10 f.	11 f.	204	1,770
Barmouth	11	5 a.	3 f.	—	—
Barnet	4	9—40 a.	3—10 f.	286	1,661
Barnsley	10	12—30 f.	12—15 f.	722	3,606
Barnstaple	10	9 f.	5 a.	653	3,748
Barton	9	9 a.	5 a.	412	1,709
Basingstoke ...	6	2—30 f.	11—35 a.	512	2,589
Bath	8	10—10 f.	5—40 a.	4,463	32,200
Battle	7	7—50 f.	6 a.	294	2,040
Bawtry	9	4—50 a.	7 f.	174	798
Beaumaris	11	5 a.	7 f.	269	1,576
Beccles	8	1—30 a.	2 a.	621	2,788
Beaconsfield ...	5	11—30 a.	3—40 f.	251	1,149
Bedale	10	7 f.	5 a.	226	1,005
Bedford	7	3—40 f.	9—25 a.	800	3,948
Belford	12	7—15 a.	2—5 f.	161	902
Berkhamstead ...	6	5 f.	8 a.	338	1,690
Berkeley	8	4 to 5 a.	9 f.	99	658
Bernard Castle. 11		7 f.	3 a.	312	2,966
Berwick	12	9—30 a.	12—5 a.	965	7,187
Beverley	10	4—40 f.	4—50 a.	1,335	6,001
Bewdley	9	6 a.	8 f.	847	3,671
Bexhill	7	9 f.	3 a.	—	—
Bicester	7	8 f.	6 a.	414	1,946
Bidenden	7	9 f.	4 a.	209	1,151
Biddeford	10	11 f.	4 a.	606	2,987
Biggleswade ...	6	2 f.	10—5 a.	301	1,650
Billerica	5	7 f.	8 a.	—	—
Bingley	10	7 f.	—	—	—
Birmingham ...	8&9	11—30 f.	3 a.	16,403	73,670
Bishop Auckland 11		7 f.	12 noon	413	1,961
Bishop's Castle. 9		8—30 f.	12 night	241	1,076
Bishop's Stortford 6		midnight	3—5 f.	456	2,305
Bishop Walsham 7		6 f.	—	191	1,773
Blackburn	10	8—30 f.	4 a.	2,352	11,980
Blackpool	10	3 a.	—	—	—
Blakeney	9	5 a.	8 f.	—	—
Blandford	8	10—40 f.	3—25 a.	408	2,326
Bletchingley ...	5	8 f.	8 a.	186	1,344
Bodwin	11	11—50 f.	9—5 f.	442	2,299
Bolingbroke ...	9	4—30 a.	6 f.	72	283

Towns.	Pence.	Mail Coaches, &c.		Houses.	Inhabitants.
		Arrive.	Return.		
Bolton	10	2—20 f.	9—45 a.	3,476	17,416
Boroughbridge.	10	11—45 f.	10—20 a.	114	680
Boston	8	1 a.	9—30 f.	1,252	5,926
Bourn	8	9—10 f.	12—45 a.	282	1,474
Boxford	7	10—30 f.	5 a.	99	636
Bozeat	7	9 f.	—	135	680
Brackley	7	8—30 f.	4 a.	283	1,495
Bradford, Yorks.	10	5—30 f.	4—15 a.	1,368	6,393
Bradford, Wilts.	8	10 f.	4—30 a.	1,288	7,302
Bradwell	6	1 a.	3 a.	109	790
Braintree	6	7 f.	7 a.	454	2,821
Brandon	7	7 f.	8 a.	203	1,146
Brecon	10	1 f.	10 a.	540	2,576
Brentwood	5	10—25 a.	5 f.	182	1,007
Bridgend	10	8 f.	5 a.	—	—
Bridgenorth	9	7—30 a.	7—30 f.	936	4,408
Bridgewater ...	9	4—10 a.	9—5 f.	493	3,634
Bridlington	11	9 f.	12—40 a.	707	3,130
Bridport	9	2—20 a.	10—30 f.	288	3,117
Brigg	9	8—10 a.	6—45 a.	299	1,327
Brighthelmstone	7	7 f.	7 a.	1,424	7,339
Bristol	9	11—45 f.	4 a.	10,896	63,645
Brixham	10	8 f.	6 a.	725	3,071
Broadway, Worc.	8	8—55 f.	6—10 a.	252	1,117
Bromley	4	10 a.	4 f.	424	2,700
Bromyard	9	4 a.	8 f.	242	983
Bromesgrove ...	9	6—45 a.	6—10 f.	1,178	5,898
Brough	11	11—50 f.	12—40 a.	117	604
Bruton	9	4 a.	9 f.	333	1,631
Buckingham ...	7	6—30 f.	6—30 a.	545	2,605
Builth	10	9 f.	5 a.	—	—
Bungay	8	12—30 a.	3—30 a.	492	2,349
Buntingford ...	6	12—35 a.	11—50 a.	—	—
Burford	7	6—40 f.	9—50 a.	304	1,516
Burnham, Essex	7	11 f.	5 a.	210	1,054
Burnham, Norf.	9	5 a.	8—30 f.	169	743
Burnley	11	9—30 f.	1—45 a.	687	3,385
Burslem	9	8 a.	10 a.	1,228	6,578
Burton (on Trent)	9	5—30 a.	6 f.	738	3,670
Bury (St. Edm.)	7	5—45 a.	9—5 a.	1,397	7,655
Bury, Lanc ...	10	7 f.	—	1,384	7,072
Buxton	10	7 f.	5—30 a.	180	760
C					
Caerleon	9	6 a.	6 f.	148	667
Caermarthen ...	10&11	9—20 f.	3 a.	945	5,548
Caernarvon	11	4 a.	8 f.	182	889
Caistor, Linc ...	9	7 f.	—	202	861
Callington	11	3 a.	10 f.	145	819
Calne	8	7—50 f.	8 a.	781	3,767
Cambridge	7	3—25 f.	9—5 a.	1,733	10,087

Towns.	Pence.	Mail Coaches, &c.		Houses.	Inhabitants.
		Arrive.	Return.		
Camelford	11	4 a.	10 f.	—	—
Campden	8	11 f.	4 a.	54	221
Canterbury	7	4—30 f.	9 a.	1,799	9,000
Cardiff	9	8 a.	3 f.	327	1,870
Cardigan	11	6 a.	4 f.	435	1,911
Carlisle	11	3 a.	7—45 f.	1,338	10,281
Castle Carey ...	9	5 a.	8 f.	240	1,281
Catterick	10	4—5 f.	6—20 a.	132	641
Cave (N. & S.)	10	7 f.	4 a.	288	1,346
Caxton	7	3—5 f.	9—10 a.	44	336
Chapel in le Frith	10	10 f.	—	—	—
Chard	9	5 a.	9 f.	553	2,784
Charing	7	8 f.	6 a.	125	851
Chatham	6	1 f.	10 a.	1,729	10,505
Chatteris	7	7—15 f.	4—30 a.	390	2,393
Chendle	9	7 a.	5 f.	577	2,750
Chelmsford	5	12 night	3—25 f.	653	3,755
Cheltenham ...	8	10 f.	4—50 a.	710	3,076
Chepstow	9	5 a.	7 f.	348	2,080
Chertsey	5	—	—	565	2,819
Chesham	6	8 f.	8 a.	403	2,045
Chester	10	12—25 f.	11—30 a.	3,194	15,052
Chesterfield	9	7—50 a.	4—25 f.	920	4,267
Chichester	7	11—45 f.	4 a.	831	4,744
Chippenham	8	8 f.	4 f.	683	3,366
Chipping Norton	8	6—45 f.	8—45 a.	347	1,812
Chislehurst	4	7 f.	5 a.	212	1,217
Chorley	10	9—55 f.	6—50 a.	865	4,516
Christchurch ...	8	11 f.	3 a.	295	1,410
Chudleigh	10	3 f.	11—50 a.	414	1,786
Cirencester	8	8 f.	5 a.	885	4,130
Clare	7	12 noon	3 a.	—	—
Cley	9	5—30 a.	9 f.	147	547
Cobham	5	10—45 a.	3—20 f.	214	1,200
Cockermouth	12	5—30 a.	12—10 a.	423	2,865
Colchester	7	3 f.	12—30 f.	1,987	11,520
Coleshill	8	11—5 f.	12—45 a.	51	261
Collumpton	10	8—35 a.	5 f.	661	3,138
Colne	11	8 f.	—	782	3,626
Colnbrook	5	10—30 a.	4—20 f.	—	—
Coltersworth ...	8	9—50 f.	1—25 a.	132	649
Coltishall	8	3—30 a.	9 f.	—	—
Colyton	9	7 a.	7 f.	289	1,641
Congleton	9	8 a.	4—10 f.	855	3,861
Conway	11	11 f.	2 a.	182	889
Corfe Castle	9	4 a.	9 f.	152	741
Corsham	7	10—15 f.	5—50 a.	—	—
Coventry	8	8—45 f.	3—10 a.	4,289	21,581
Cowbridge	10	10—25 a.	2 f.	150	759
Cowes	8	10 f.	4 a.	—	—

Towns.	Pence.	Mail Coaches, &c.		Houses.	Inhabitants.
		Arrive.	Return.		
Cranbourn	8	11 f.	3 a.	337	1,402
Cranbrook	7	7 f.	5 a.	429	2,561
Crawley	6	8 f.	4 a.	28	210
Crediton	10	3 f.	11 a.	1,093	4,929
Crowkerne	9	4—50 a.	8—40 f.	492	2,576
Cricklade	8	11 f.	3 a.	219	1,333
Cromer	9	7—30 a.	4 f.	141	676
Croydon	4	10 a.	4 f.	1,074	5,743
Cuckfield	6	2 f.	midnight	292	1,693
D					
Darlington	11	7—5 f.	3—30 a.	909	4,670
Dartford	5	10—10 a.	3—20 f.	468	2,406
Dartmouth	10	9 f.	6 a.	109	727
Deventry	7	6—10 f.	6 a.	528	2,582
Deal	7	8 f.	5 a.	917	5,420
Deddington	7	8 f.	5 a.	232	1,172
Dedham	7	9—30 f.	5—30 a.	303	1,537
Denbigh	10	8—30 f.	2—30 a.	552	2,391
Derby	9	2—15 a.	10—45 f.	2,170	10,832
Derham	8	12 noon	3 a.	55	449
Devizes	8	7—25 f.	7—20 a.	1,593	7,909
Dis	8	10 f.	5 a.	327	2,246
Dolgelly	11	3 a.	5 f.	658	2,949
Doncaster	9	6—10 a.	4—20 f.	1,433	6,736
Dorchester	9	12—50 a.	12—30 f.	353	2,402
Dorking	5	4 f.	9 a.	583	3,058
Dover	7	6—45 f.	6—30 a.	3,570	14,845
Downham	8	10 f.	5 a.	289	1,512
Drayton	9	8 a.	4 a.	43	260
Driffield	11	8 f.	2 a.	327	1,411
Droitwich	9	7—30 a.	5—20 f.	439	1,845
Dodley	9	2 a.	11 f.	2,040	10,107
Dunchurch	7	7—20 f.	4—35 a.	214	1,087
Dunmow	7	8—30 f.	6—30 a.	440	2,110
Dunstable	6	12—40 f.	1 f.	245	1,296
Durham	11	9—50 f.	12—50 a.	1,054	7,530
Dursley	8	3 a.	10 f.	470	2,379
E					
Eastbourn	7	8—30 f.	4—30 a.	248	1,668
East Grinstead	5	1 f.	1 f.	389	2,659
Easingwold	10	2—50 f.	7—15 a.	272	1,467
Eccleshall	9	6—20 a.	5—25 f.	594	3,487
Edgeware	4	10 a.	9 a.	68	412
Egham	5	10—55 f.	3—10 a.	370	2,190
Egremont	12	—	—	326	1,515
Ellesmere	10	6 f.	5 a.	1,035	5,553
Ely	7	9—45 f.	3 a.	—	—
Emsworth	7	11 f.	5 a.	—	—
Epping	5	10—15 a.	4—50 f.	315	1,729
Epsom	5	2 f.	11 a.	435	2,404

Towns.	Pence.	Mail Coaches, &c.		Houses.	Inhabitants.
		Arrive.	Return.		
<i>Esher</i>	5	10—40 a.	2—20 f.	164	847
<i>Evesham</i>	8	10 f.	5 a.	643	2,887
<i>Exeter</i>	10	8—50 a.	5 f.	2,836	17,298
<i>Exmouth</i>	10	9 a.	3 f.	—	—
<i>Eye</i>	8	9—30 f.	6—30 a.	303	1,734
F					
<i>Fairford</i>	8	7 f.	6—25 a.	273	1,326
<i>Fakenham</i>	8	1 a.	1—30 a.	242	1,236
<i>Falmouth</i>	11	5—40 a.	3 f.	468	3,684
<i>Fareham</i>	7	7—25 f.	6—30 a.	555	3,030
<i>Farnham</i>	6	1—30 f.	1—40 f.	482	2,508
<i>Farringdon</i>	7	6—15 f.	7—30 a.	65	387
<i>Fenny Stratford</i>	6	2—10 f.	10—30 a.	82	469
<i>Ferrybridge</i>	10	9—25 a.	2—10 f.	—	—
<i>Faversham</i>	6	3—10 f.	10—10 a.	23	124
<i>Fiscard</i>	11	11 a.	4 f.	363	1,803
<i>Folkingham</i>	8	10—30 f.	11—20 f.	100	531
<i>Folkestone</i>	7	8 f.	6 a.	782	3,257
<i>Footscray</i>	4	7 f.	5 a.	25	151
<i>Fordingbridge</i>	8	10 f.	3 a.	461	2,335
<i>Fowey</i>	11	5 a.	7 f.	239	1,155
<i>Frogmill</i>	8	8—5 f.	5—45 a.	—	—
<i>Frome</i>	8	11 f.	3 a.	1,709	8,748
G					
<i>Gaddesden</i>	6	7 f.	6 a.	—	—
<i>Gainsborough</i>	9	7 a.	4 f.	1,108	4,506
<i>Gargrave</i>	11	7 f.	—	121	788
<i>Garstang</i>	10	9—5 f.	4—5 a.	64	731
<i>Gateshead</i>	11	12—5 a.	9—30 f.	1,101	8,597
<i>Gerrard's Cross</i>	5	11—5 a.	4—5 f.	—	—
<i>Glastonbury</i>	9	2—20 a.	11—5 f.	410	2,035
<i>Gloicester</i>	8	11—25 f.	3 a.	1,368	7,579
<i>Godalming</i>	6	12—50 a.	1—20 f.	486	3,406
<i>Godstone</i>	5	11—20 a.	2—20 f.	191	1,081
<i>Gosport</i>	7	8—25 f.	6 a.	1,906	11,295
<i>Goodhurst</i>	6	6 f.	6 a.	287	1,782
<i>Grampound</i>	11	7—15 a.	7 f.	37	172
<i>Grantham</i>	8	10—50 f.	1 a.	651	3,803
<i>Gravesend</i>	5	11 a.	3 f.	412	2,488
<i>Grays Thurrock</i>	5	10—30 f.	4 a.	83	677
<i>Greta Bridge</i>	11	6—35 f.	4—40 a.	—	—
<i>Grimsby</i>	10	9 f.	2 a.	365	1,524
<i>Guildford</i>	6	12—15 a.	1—50 f.	483	2,624
<i>Guisborough</i>	11	9 f.	1 a.	421	1,719
<i>Gwynddi</i>	11	11—35 a.	1—45 f.	—	—
H.					
<i>Hadleigh</i>	8	9 f.	6 a.	456	2,332
<i>Hailsbam</i>	7	7 f.	6 a.	135	897
<i>Hales Owen</i>	8	3 a.	8 f.	—	—
<i>Halesworth</i>	8	12 noon	4 a.	262	1,076

Towns.	Pence.	Mail Coaches, &c.		Houses.	Inhabitants.
		Arrive.	Return.		
<i>Halifax</i>	10	4—50 f.	7 a.	1,975	8,886
<i>Halstead</i>	6	8—30 f.	6 a.	784	3,380
<i>Harleston</i>	8	11—30 f.	5 a.	105	437
<i>Harlow</i>	5	11—5 a.	4 f.	265	1,514
<i>Harpden</i>	6	9 f.	5 a.	230	1,112
<i>Harrowgate</i>	10	7—30 f.	4—30 a.	—	—
<i>Hartford Bridge</i> 6		1—10 f.	1—30 f.	—	—
<i>Harwich</i>	7	7—45 f.	7 a.	493	2,761
<i>Haslemere</i>	6	2—30 f.	10 a.	144	642
<i>Hastings</i>	7	9 f.	5 a.	562	2,982
<i>Hatfield</i>	5	10—55 a.	3 f.	180	1,008
<i>Hatherleigh</i>	10	7 f.	7 a.	219	1,218
<i>Hawthurst</i>	6	6 f.	6 a.	—	—
<i>Hawkshead</i>	11	8 f.	—	160	634
<i>Havant</i>	7	9—30 f.	5—15 a.	345	1,670
<i>Haverfordwest</i> .	11	2—50 a.	8—10 f.	613	2,880
<i>Hay</i>	9	11 a.	4 f.	268	1,170
<i>Haleworthy</i> ...	10	10 f.	4 a.	—	—
<i>Hedingham</i>	7	11 f.	5 a.	607	2,931
<i>Helmsley</i>	10	5—40 f.	3 a.	249	1,449
<i>Helstone</i>	11	5 f.	6 a.	313	2,248
<i>Hemel Hempstead</i> 5		4 f.	9 a.	497	2,722
<i>Henfield</i>	7	9 f.	3 a.	132	1,037
<i>Henley, Thames</i> 6		12—50 f.	2—10 f.	635	2,948
<i>Henley in Arden</i> 8		9 f.	5 a.	245	1,098
<i>Hereford</i>	9	6—20 a.	5 f.	1,460	6,828
<i>Hertford</i>	5	7—30 f.	9—15 a.	542	3,360
<i>Hexham</i>	11	4—20 a.	7—45 a.	487	3,427
<i>Heytesbury</i> ...	8	1 a.	2—30 a.	210	1,072
<i>Higham Ferrers</i> 7		5—55 f.	6—35 a.	132	716
<i>Highworth</i> ...	8	9 f.	4 a.	254	1,493
<i>Hinckley</i>	8	10—40 f.	1—15 a.	930	5,070
<i>Hitchin</i>	6	1—10 f.	11—45 a.	674	3,161
<i>Hoddesdon</i>	5	10—10 a.	2 f.	227	1,227
<i>Holt</i>	9	4 a.	10 f.	215	1,004
<i>Holyhead</i>	11	7—20 a.	7 f.	503	2,132
<i>Holywell</i>	10	4—30 f.	7—45 a.	1,146	5,567
<i>Honiton</i>	9	6—15 a.	5—15 f.	557	2,377
<i>Horncastle</i>	9	5 a.	5 f.	424	2,015
<i>Hornchurch</i> ...	4	—	—	252	1,331
<i>Horn Dean</i>	7	4—35 f.	9—40 a.	—	—
<i>Horndon on the Hill</i> }	5	11 f.	4 a.	66	359
<i>Horsham</i>	6	6 f.	7 a.	573	3,204
<i>Hounslow</i>	4	9—40 a.	4 f.	—	—
<i>Howden</i>	10	8 f.	3 a.	325	1,552
<i>Hubberstone</i> ...	11	9 a.	7 f.	142	641
<i>Huddersfield</i> ...	10	2—20 f.	6—30 a.	1,398	7,268
<i>Hull</i>	11	6 f.	3—30 a.	4,767	29,516
<i>Hungerford</i>	7	6—30 f.	10—30 a.	398	1,987

<i>Towns.</i>	<i>Pence.</i>	<i>Mail Coaches, &c.</i>		<i>Houses.</i>	<i>Inhabitants.</i>
		<i>Arrive.</i>	<i>Return.</i>		
Hurst Green ...	6	7 f.	8 a.	—	—
Hurst Perpoint	7	8 f.	5 a.	—	—
Hythe.....	8	9 f.	3—30 a.	229	1,446
I					
Ilchester	9	4 a.	10 f.	138	817
Ilfracomb	10	2 f.	11 a.	455	1,838
Ilminster.	9	6 a.	9 f.	366	2,045
Ingatesone.....	5	11—10 a.	4—15 f.	120	645
Ipswich	7	5—30 f.	10 a.	2,221	11,277
Isle of Man ...	15	uncertain	—	—	—
Ivingho	6	8 f.	5 a.	78	452
K					
Keighley	10	8—30 f.	—	1,282	5,746
Kelvedon	6	1—25 f.	2 f.	188	994
Kendal	11	2 a.	10—45 f.	1,424	6,892
Keswick	11	3—20 a.	2—15 f.	298	1,360
Kettering	7	7—25 f.	4—55 a.	690	3,011
Keynton	8	11 f.	3 a.	40	206
Mandefield ..					
Kidderminster .	9	5 a.	8—30 f.	1,295	6,110
Kildwick	11	7 f.	—	35	209
Kimbolton	7	9 f.	3 a.	252	1,266
Kingsbridge.....	10	10 f.	4 a.	155	1,117
King's Langley	5	5 f.	8 a.	187	970
Kingston, Thames	4	9—45 a.	4—20 f.	682	3,793
Kington	9	8 f.	5 a.	311	1,424
Kirkby Lonsdale	11	1 a.	10 f.	260	1,283
Kirkby Stephen	11	10 f.	11 f.	209	1,141
Kirkham	10	10 f.	—	362	1,561
Knaresborough.	10	7 f.	4—30 a.	766	3,388
Knutsford	10	10—15 a.	2—10 f.	491	2,372
L					
Lamberhurst, Sus.	6	4 f.	10 a.	35	569
Lancaster	11	10—40 f.	2—30 a.	1,611	9,030
Langport	9	5 a.	7 f.	126	764
Launceston	10	8 f.	12—15 a.	226	1,483
Leatherhead ...	5	3 f.	10 a.	200	1,078
Lechlade.....	8	6—15 f.	7—15 a.	193	917
Ledbury	9	4 a.	8—40 f.	618	3,058
Leeds	10	3—30 f.	9—15 a.	11,599	53,102
Leek	9	5—40 a.	6—45 f.	138	697
Leicester.	8	10—20 f.	3 a.	3,290	16,963
Leigh	6	11 f.	3—30 a.	—	—
Leighton Buzzard	6	7 f.	5 a.	387	1,963
Leominster	9	6 a.	6 f.	736	3,019
Leskard	11	2—15 a.	11—50 f.	507	2,708
Lestwithiel	11	4—40 a.	9—45 f.	125	743
Lewes.....	7	5—30 f.	8—30 a.	512	3,309
Lichfield	8	2 a.	10—40 f.	916	4,512
Lincoln	9	2—45 a.	6—30 f.	1,574	7,398

Y y y

Towns.	Pence.	Mail Coaches, &c.		Houses.	Inhabitants.
		Arrive.	Return.		
Linton, Camb..	7	7—30 f.	7 a.	183	1,157
Liphook	6	2—30 f.	11—45 a.	—	—
Liverpool	10	2—25 f.	10 a.	11,784	77,653
Llambeder, or Lampeter	10	10 f.	2 a.	161	669
Llandilo Vaur.	10	6—50 f.	4—35 a.	218	996
Llandovery	10	4—35 f.	6—35 a.	—	—
Llangadock	10	8 f.	6 a.	378	1,821
Llanydloes	10	12 noon	6 f.	421	2,282
Llugharn	11	2 a.	1 a.	85	468
Longtown	12	4—55 a.	6 f.	176	1,335
Looe (E. & W.)	11	4 a.	10 f.	208	843
Loughborough..	8	12—50 a.	1—15 f.	981	4,546
Louth	9	7—30 f.	2 a.	950	4,236
Lowestoft	8	12 noon	3—30 a.	512	2,332
Ludlow	9	6—15 a.	6 f.	804	3,897
Luton	6	7 f.	8 a.	612	3,095
Lutterworth ...	8	9 f.	2—45 a.	277	1,652
Lydd	8	12 noon	12—30 a.	204	1,303
Lyme Regis	9	5 a.	8 f.	276	1,451
Lymington	8	11 f.	4 a.	492	2,378
Lyndhurst	8	9—30 f.	6 a.	181	882
Lynn	8	11—45 f.	3—30 a.	2,012	10,096
M					
Macclesfield ...	9	8—40 a.	4—30 f.	1,527	8,743
Machynlleth ...	10	3 a.	5 f.	244	1,118
Maidenhead ...	5	11—45 a.	3—10 f.	160	949
Maidstone	6	4 f.	9 a.	1,346	8,027
Maldon	6	8 f.	8 a.	454	2,358
Malton	10	3—40 f.	6—15 a.	760	3,788
Malvern	9	3 a.	9 f.	170	819
Manchester ...	10	11—15 a.	2 f.	12,826	84,020
Manningtree ...	8	6—25 f.	9—20 a.	129	1,016
March	8	9 f.	1—30 a.	555	2,514
Mansfield	9	5—50 a.	6—25 f.	1,245	5,988
Margate	7	9—30 f.	4 a.	—	—
Market Deeping	8	9 f.	2—30 a.	172	803
Market Drayton	9	8 a.	4 a.	612	3,162
Market Jew, or Marazion	11	7 f.	4 a.	224	1,009
Market Harbo- rough	8	8—20 f.	5 a.	330	1,716
Market Raisin .	9	9—30 a.	8 a.	140	774
Market Street, Norf.	6	12—10 f.	11—30 a.	236	1,069
Market Weighton	10	3 f.	6—30 a.	177	1,183
Marlborough ...	7	7 f.	9—30 a.	464	2,367
Marlow	6	7 f.	8 a.	775	3,964
Matlock	9	6 a.	—	492	2,354
Melksham	8	8—45 f.	6—30 a.	—	—

Towns.	Pence.	Mail Coaches, &c.		Houses.	Inhabitants.
		Arrive.	Return.		
Melton Mowbray	8	12—30 a.	11—40 f.	348	1,766
Mere	8	12 noon	—	183	881
Middlewich	10	6—30 f.	5 a.	268	1,190
Midhurst	7	5 f.	8 a.	194	1,073
Mildenhall	7	5—30 f.	9—30 a.	365	2,283
Milford Haven	11	4 a.	7 f.	—	—
Millthorpe	11	3 a.	—	214	968
Minching	8	12 noon	1—30 a.	710	3,419
Hampton.....					
Minehead	10	11 a.	2 f.	339	1,168
Missenden	6	9 f.	6 a.	400	2,036
Modbury	10	8 f.	5 a.	311	1,813
Mold	10	8 f.	4 a.	700	4,235
Monmouth	9	6—5 a.	5—40 f.	677	3,345
Montgomery ...	10	7 f.	2 a.	161	972
Morpeth	11	2—40 a.	7—25 f.	427	2,951
Morton in Marsh	8	7—55 f.	7—5 a.	171	829
N					
Namptwich ...	9	9—25 a.	2—20 f.	824	3,463
Narbeth	11	1 a.	10 f.	340	1,531
Neath	10	2—25 f.	8—35 a.	714	3,339
Needham Market	7	8—30 f.	7 a.	258	1,348
Neston	10	4 f.	6 a.	378	1,740
Nettlebed	6	12 night	1—30 f.	99	501
Newark	9	12—55 a.	10—20 f.	1,390	6,730
Newbury	7	4—35 f.	11—35 a.	965	4,275
Newcastle(Tyne)	11	12—15 a.	10—30 f.	3,296	28,366
Newcastle Em-	10 &	5 a.	6 f.	191	851
lyn					
Newcastle	9	6—10 a.	5—50 f.	1,058	4,604
(under Line)					
Newent	8	3 a.	10 f.	474	2,354
Newhaven	7	9 f.	5 a.	—	—
Newmarket	7	4 f.	11—5 a.	66	485
Newnham	9	4 a.	9 f.	145	821
Newport, Monm.	9	6—5 a.	4—55 f.	202	1,135
Newport, Isle	8	11 f.	3 a.	575	3,585
of Wight ...					
Newport Pagnell	7	2—10 f.	8—50 a.	541	2,048
Newport, Salop.	9	8 a.	6 f.	323	2,307
Newton Abbot.	10 }	4 f.	9 a.	—	—
Newton Bushel					
Newtown	9	8 f.	12 noon	203	990
Neyland	7	9 f.	6 a.	154	881
Northallerton ..	10	4—45 f.	6—5 a.	472	2,138
Northampton...	7	5—25 f.	6—20 a.	1,371	7,020
Northiam	7	7—30 f.	6 a.	135	997
Northleach	8	8 f.	8—25 a.	110	664
Northorp	10	3—15 f.	8—45 a.	389	2,212
North Walsham	9	5 a.	7 f.	452	1,959

Towns.	Pence.	Mail Coaches, &c.		Houses.	Inhabitants.
		Arrive.	Return.		
Northwich.....	10	5—30 f.	6—30 a.	345	1,338
Norwich.....	8	11—45 f.	4 a.	8,703	36,852
Nottingham.....	9	3—10	8—35 f.	5,077	28,861
Nuneaton.....	8	5 a.	8 f.	1,105	4,769
O					
Oakham.....	8	11 f.	1—15 a.	357	1,613
Oakhampton...	10	4—40 f.	4 a.	269	1,430
Oditham.....	6	7 f.	7 a.	186	1,058
Olletton.....	9	4 a.	6 f.	95	439
Ongar (Chipping)	6	7—30 f.	5 a.	111	595
Orford.....	8	12 noon	7 f.	83	751
Ormskirk.....	10	9—10 f.	5 a.	614	2,554
Oswestry.....	10	10—25 f.	2—30 a.	1,217	5,839
Olney.....	7	9 f.	5 a.	455	2,003
Oundle.....	8	9 f.	3 a.	380	1,956
Orford.....	7	3 f.	11 a.	1,909	11,694
Overton.....	7	3—40 f.	10—25 a.	78	344
P					
Padiam.....	11	10 f.	—	—	—
Painswick.....	8	2 a.	10 f.	643	3,150
Parkgate.....	10	9 f.	3 a.	—	—
Pembroke.....	11	7 to 8 a.	6 f.	333	1,842
Penrith.....	11	12—40 a.	10—15 f.	690	2,801
Penrhyn.....	11	5 a.	3—30 f.	305	2,324
Penzance.....	11	7 f.	4 a.	694	3,382
Pershore.....	8	10—50 f.	4 a.	—	—
Peterborough...	7	7—10 f.	4—30 a.	734	3,440
Petersfield.....	7	3—35 f.	10—40 a.	208	1,159
Petworth.....	7	3—30 f.	9—15 a.	403	2,264
Pickering.....	10	5—30 f.	5—30 a.	363	1,994
Plymouth.....	10	8 f.	6 a.	5,236	43,194
Plymouth Dock	10	9—5 f.	5—30 a.	—	—
Plympton.....	10	7—30 f.	6—30 a.	250	1,562
Pocklington.....	10	7 f.	5 a.	389	1,502
Pontefract.....	10	9 a.	7—15 a.	741	3,017
Poole.....	8	11—20 f.	4 a.	1,059	4,761
Portsmouth....	7	6—15 f.	8 a.	1,134	7,839
Poulton.....	10	2 a.	—	197	769
Prescott.....	10	1—30 f.	11 a.	736	3,465
Présteign.....	9	10 a.	10 a.	216	1,057
Preston.....	10	11—15 f.	6 a.	48	260
Priuhely.....	11	3 f.	3 a.	—	—
Purfleet.....	5	9 f.	5 a.	—	—
Q					
Queenborough..	6	7 f.	6—30 a.	127	545
R					
Radnor.....	9	12 night	8 a.	379	1,921
Ragland.....	9	7—40 a.	4—5 f.	96	510
Raleigh.....	6	9 f.	6 a.	167	897
Ramsbury.....	7	—	—	396	1,963

Towns.	Pence.	Mail Coaches, &c.		Houses.	Inhabitants.
		Arrive.	Return.		
Ramsgate	7	8—30 f.	5 a.	234	1,068
Rawcliff	10	9 f.	—	229	920
Reading	6	1—20 f.	1—20 f.	1,783	9,742
Redbourn	6	11—40 a.	1—20 f.	239	1,153
Redruth	11	6 a.	2 a.	664	4,924
Retford	9	4 a.	7—30 f.	557	2,431
Rhayader	10	5 f.	3 a.	82	374
Richmond, Yorksh ..	11	7 f.	4 a.	547	2,861
Rickmansworth	5	7 f.	6 a.	503	2,975
Ringwood	8	9—15 f.	6 a.	693	3,222
Ripley, Surr.	5	11—30 a.	2—30 f.	58	270
Ripon	10	7 f.	6 a.	529	3,211
Robertsbridge	7	6—50 f.	7 a.	—	—
Rochdale	10	11 f.	11 f.	—	—
Rochester	5	12—30 a.	10 f.	1,150	6,817
Rochford	6	10 f.	5 a.	183	1,228
Rockingham	8	9—10 f.	5 a.	50	213
Romford	4	9—35 a.	5—45 f.	529	3,179
Romney, New	8	11 f.	2 a.	122	755
Romsey	7	8 f.	6 a.	872	4,274
Ross	9	4—15 a.	9—15 f.	553	2,347
Rotherham	9	10 a.	7 a.	704	3,070
Rougham	8	11—30 f.	3 a.	—	—
Royston	6	1—25 f.	11—15 a.	206	975
Rugby	8	8 f.	3 a.	292	1,487
Rugley	8	3—40 a.	9—30 f.	428	2,030
Rushford	11	9 f.	1—35 a.	—	—
Ruthen	11	10 f.	1 a.	246	1,115
Rye	7	9 f.	4 a.	397	2,187
Ryegate	6	11 a.	2—20 f.	434	2,246
S					
Saffron Walden	6	7 f.	8 a.	683	3,181
St. Albans	5	11 a.	12—40 f.	527	3,038
St. Asaph	10	6—20 f.	5—55 a.	277	1,515
St. Austle	11	6—5 a.	8—15 f.	707	3,788
St. Columb	11	3 a.	6 f.	530	2,815
St. Germain's	10	12 noon	12 noon	366	2,030
St. Mary Cray	4	7 f.	5 a.	129	672
St. Mawes	11	9 f.	3 a.	—	—
St. Ives, Hunts.	7	5—15 f.	6—40 a.	478	2,099
St. Ives, Cornw.	11	7 f.	2 a.	620	2,714
St. Neots	7	7 f.	7 a.	370	1,752
Salisbury	8	7—20 f.	6—45 a.	1,534	7,668
Sandbach	10	8 f.	4 a.	384	1,844
Sandwich	7	7 f.	6 a.	1,398	6,506
Sawbridgeworth	5	11—5 a.	3—40 f.	186	1,687
Saxmundham	8	9 f.	6—30 a.	103	855
Scarborough	11	7—30 f.	2—30 a.	1,592	6,409
Scole	8	9—15 f.	6—30 a.	38	300
Seaford	7	9 f.	5 a.	153	847

Towns.	Pence.	Mail Coaches, &c.		Houses.	Inhabitants.
		Arrive.	Return.		
Selby	10	6 f.	4—30 a.	432	2,861
Settle	11	9 f.	12—30 a.	234	1,136
Seven Oaks ...	5	12 a.	2 f.	416	1,403
Shaftesbury ...	8	11—10 f.	2—15 a.	515	2,159
Sheerness	7	7—30 f.	6 a.	—	—
Sheffield	9	9—50 a.	2—15 f.	7,161	31,314
Shepton Mallet	9	3 a.	11 f.	1,154	5,104
Sherborne	8	2 a.	11—10 f.	589	3,159
Shields (N.) ...	11	3 a.	7 f.	894	7,280
Shields (S) ...	11	2—15 a.	8 f.	—	—
Shiffnall	9	3—40 a.	10—10 f.	257	1,141
Shipstone	8	6—25 f.	7—25 a.	280	1,293
Shoreham	7	8 f.	6 a.	191	987
Shrewsbury	9	7—5 a.	7 f.	2,861	14,739
Sidmouth	9	8 a.	4 f.	258	1,252
Silsoe	7	8 f.	4 a.	73	447
Sittingbourne ..	6	2—20 f.	11—20 a.	200	1,247
Skipton	10	6 f.	2—30 a.	509	2,305
Sleaford	8	11—50 f.	10 f.	333	1,483
Slough	5	11 a.	3—50 f.	—	—
Snaith	10	9 f.	—	180	688
Sodbury	8	2 a.	10 f.	340	1,866
Somersham	7	6—30 f.	5—30 a.	126	833
Somerton	9	4 a.	9 f.	252	1,145
Southall	4	9—40 a.	4—35 f.	—	—
Southam	8	8—30 f.	3 a.	192	935
Southampton ...	8	6—25 f.	9—5 a.	1,582	7,913
South End, Essex	6	12 noon	3 a.	—	—
Southminster ...	7	12 noon	4 a.	147	1,128
South Molton ..	10	7 f.	7 a.	572	2,753
Southwell	9	4 a.	—	404	2,305
Southwold	8	12—30 a.	3 a.	270	1,054
Spalding	8	9—45 f.	12—45 a.	737	3,296
Spilsby	9	5 a.	5 f.	207	932
Stafford	9	5—5 a.	7 f.	723	3,898
Staindrop	11	5 a.	9 a.	—	—
Staines	5	10—45 a.	3—30 f.	318	1,750
Stamford	8	7—35 f.	4 a.	701	40,22
Stanhope	11	—	—	713	4,551
Stevenage	6	12—15 a.	11—50 a.	267	1,254
Steyning	7	9 f.	4 a.	219	1,174
Stilton	7	5—45 f.	6 a.	111	509
Stockbridge ...	7	7 f.	6 a.	161	643
Stockport	10	10—15 a.	3 f.	2,698	14,830
Stockton on Tees	11	8—5 f.	2—45 a.	533	4,009
Stoke, Norfolk	8	9 f.	6 a.	46	224
Stokenchurch ..	6	1—20 f.	2 f.	158	811
Stokesley	11	7—40 f.	2—30 a.	343	1,369
Stone	9	4—40 a.	7—30 f.	107	515
Stoney Middleton	10	9 f.	—	—	—

Towns.	Pence.	Mail Coaches, &c.		Houses.	Inhabitants.
		Arrive.	Return.		
Stoney Stratford	7	3—30 f.	9—50 a.	299	1,653
Stonham	8	7—35 f.	8—10 a.	117	832
Stourbridge ...	9	4 a.	9 f.	760	3,431
Stow Market...	8	9—30 f.	6—30 a.	283	1,761
Stratford on Avon	8	7—45 f.	6 a.	530	2,418
Stratton, Corn.	10	12 noon	2—30 a.	199	960
Stroud, Gloc. .	8	10—30 a.	3 a.	1,048	5,422
Sudbury	7	—	—	612	3,283
Sunbury	4	10 f.	5 a.	272	1,447
Sunderland	11	12—50 a.	10 f.	1,379	12,412
Swaffham	8	10—30 f.	4—30 a.	452	2,210
Swanage	9	6 a.	7 f.	300	1,382
Swansea	10	3—50 f.	7—10 a.	1,203	6,099
Swindon	8	10 f.	4 a.	248	1,198
T					
Tadcaster	10	10—10 a.	1—15 f.	327	1,411
Tamworth	8	1 a.	10—30 f.	563	2,786
Taunton	9	5—40 a.	7—5 f.	1,194	5,794
Tavistock	11	12 noon	2—30 a.	481	3,420
Teignmouth, } (E. and W.) }	10	7 f.	7 a.	478	2,012
Tenbury	9	4—50 a.	7—30 f.	240	1,138
Tenby	11	7 a.	7 f.	207	844
Tenterden	7	9 f.	3 a.	371	2,370
Tetbury	8	12 noon	1 a.	533	2,500
Tetsworth	6	2—10 f.	11—10 a.	94	396
Tewkesbury	8	11—15 a.	2 a.	887	4,199
Thame	6	7 f.	7 a.	445	2,293
Thetford	8	7—20 f.	7—30 a.	492	2,246
Thirsk	10	4—25 f.	6 a.	536	2,092
Thornbury	9	8 a.	5 f.	176	856
Thorne	10	7 f.	3 a.	575	2,655
Thrapstone	8	9 f.	3 a.	123	675
Tideswell	9	9 f.	—	302	1,351
Tiverton	10	7 f.	6—30 a.	1,322	6,505
Topsham	10	3 f.	11 a.	477	2,748
Torrington	11	12 noon	2—30 a.	80	431
Totness	10	6 f.	8 a.	302	2,503
Towcester	7	4—30 f.	7—40 a.	429	2,030
Treacastle	10	3—10 f.	8—30 a.	—	—
Tring	6	6—30 f.	7—30 a.	328	1,621
Trowbridge ...	8	10 f.	4—30 a.	1,085	5,799
Truro	11	3—10 a.	5—35 f.	369	2,358
Tunbridge	6	1 f.	12—50 a.	—	—
Tunbridge Wells	6	7 f.	8 a.	—	—
Tuxford	9	3—5 a.	8—25 f.	110	785
U					
Uckfield	6	4 f.	10 a.	110	811
Uppingham	8	9—55 f.	2—20 a.	277	1,393
Upton on Severn	9	3 a.	9 f.	405	1,858

Towns.	Pence.	Mail Coaches, &c.		Houses.	Inhabitants.
		Arrive.	Return.		
Uttoxeter	9	6 a.	6 f.	632	2,779
Uxbridge	5	10—25 a.	3—50 f.	395	2,111
W					
Wadhurst	6	7 f.	5 a.	248	1,677
Wakefield	10	2—10 f.	10 a.	892	8,131
Wallingford....	6	8 f.	4 a.	371	1,744
Walsall	8&9	2 a.	12 noon	1,178	5,177
Walsingham ...	8	3 a.	11 f.	263	1,293
Waltham Cross	4	9—40 a.	2—40 f.	—	—
Wandsworth	8	6—50 f.	4—45 a.	24	148
Wangford	8	8—45 f.	5 a.	54	477
Wantage	7	9 f.	5—30 a.	489	2,339
Ware	5	10—55 a.	1—30 f.	580	2,950
Wareham	9	2 a.	10 f.	381	1,627
Warminster ...	8	12 f.	3 a.	983	4,932
Warrington ...	10	11—55 a.	12—	2,296	10,567
Warwick	8	11 f.	3—30 a.	1,084	5,775
Watford	5	7 f.	7 a.	691	3,530
Watton	8	10 f.	5 a.	124	602
Wednesbury ...	8	1 a.	1—10 a.	803	4,100
Welch Pool ...	10	4 f.	5 a.	543	2,872
Wellingtonbrough	7	6 f.	4 a.	671	3,325
Wellington, Salop	9	4—45 a.	6—30 f.	1,480	7,531
Wellington, Som.	9	7 a.	6—35 f.	767	4,033
Wells, Norfolk	9	3—30 a.	10 f.	569	2,316
Wells, Somerset	9	1—40 a.	11—45 f.	796	3,637
Welwyn.....	5	11—45 a.	1—50 f.	168	1,015
Wenlock	9	9 a.	6 f.	3,396	16,304
Weobly	9	10 a.	6 a.	160	608
Westbury	8	11 f.	4 a.	300	1,651
Wetherby	10	11—45 a.	11—50 a.	240	1,144
Weymouth ...	9	3 a.	10—30 f.	714	3,617
Wheatley	7	3 f.	12—20 f.	157	685
Whitby	11	9 f.	11 f.	1,704	7,483
Whitchurch, } Hants	7	4 f.	10 a.	224	1,275
Whitchurch, } Salop.	10	1—30 f.	5—15 a.	921	4,515
Whitelhaven ...	12	8—5 a.	10 a.	1,823	8,742
Wickwar	9	4 a.	7 f.	161	764
Wigan	10	8—10 f.	8—5 a.	2,236	10,989
Wigton	12	5 a.	7 a.	629	2,744
Wimborn	8	10—30 f.	5 a.	673	3,039
Winchcombe ..	8	12 noon	3 a.	301	1,256
Winchester	7	4—50 f.	10—30 a.	810	5,826
Windsor	5	6—40 f.	8—30 a.	848	4,793
Wingham	7	6—30 f.	8 a.	172	844
Winslow	7	9 f.	4—30 a.	220	1,101
Wirksworth ...	9	5—30 a.	7 f.	679	2,978
Wisbeach	8	10—35 f.	1—30 a.	1,174	5,541

Towns.	Pence.	Mail Coaches, &c.		Houses.	Inhabitants.
		Arrive.	Return.		
Witham	6	1—10 f.	2—25 f.	401	2,186
Witney	7	5—45 f.	10—45 a.	566	2,584
Wokingham or Oakingham }	6	8 f.	6 a.	298	1,380
Wolverhampton	9	1—50	12—10 f.	2,534	12,565
Woburn	6	2 f.	9—40 a.	283	1,563
Woodbridge ...	7	7—20 f.	8 a.	599	3,020
Woodstock	7	5—10 f.	8 a.	214	1,322
Wooler	12	—	—	285	1,679
Woore	9	8—10 a.	3—35 f.	—	—
Wootton Bassett	8	11 f.	3 a.	294	1,244
Wootton Under- edge	8	3 a.	9—30 f.	284	1,587
Worcester	8	noon	3 a.	2,370	11,352
Workington ...	12	7 a.	10 a.	1,181	5,716
Worksop	9	4—30 a.	7—5 f.	658	3,263
Worthing	7	9 f.	4—30 a.	—	—
Wragby	9	7 a.	—	76	410
Wrexham	10	4—30 f.	7 a.	374	1,464
Wycomb, High	6	12—15 f.	2—55 f.	458	2,349
Wymondham ..	8	10 f.	5—5 a.	97	494
Y					
Yarm	11	7—20 f.	3—20 a.	363	1,300
Yarmouth, Isle of Wight }	8	10 f.	2 a.	73	343
Yarmouth, Norf.	9	1—5 a.	2—30 a.	3,159	14,845
Yeovil	9	2—50 a.	10—40 f.	777	2,774
York	10	11—30 a.	12 night	2,479	16,145

N. B. All double, treble, and other letters whatever, to and from places within the kingdom, are taxed in proportion to the respective rates of single postage; and, together with their contents, are not to be charged higher than as a treble letter, unless the same shall weigh an ounce; then they are to be rated as four single letters, and so in proportion for every quarter of an ounce above that weight, reckoning each quarter as a single letter.

The rates of postage are regulated by the distances, according to the routes of the Mail; viz. to a place not exceeding 15 miles 4d., 30 miles 5d., 50 miles 6d., 80 miles 7d., 120 miles 8d., 170 miles 9d., 230 miles 10d., 300 miles 11d., 400 miles 12d., 500 miles 13d.; and so on, increasing one penny for every like excess of 100 miles.

PACKET BOATS

EMPLOYED BY THE

GENERAL POST OFFICE.

*With the Days on which they sail from their respective Ports ;
Wind and Weather permitting.*

I. From DOVER to CALAIS.*

The Mails for *France* are made up Tuesdays, Wednesdays, Thursdays, and Fridays ; and the PACKET sails from *Dover* on Wednesday and Saturday Afternoon, and on Thursday and Friday, about Seven in the Morning.

II. From HARWICH to HELVOETSLUYS.*

The Mails are made up for *Holland* on Tuesday and Friday Evenings ; and the PACKET sails from *Harwich* on the following Evening. The Mails, in return, are due at the General Post-office, in *London*, on Monday and Friday.

III. From HARWICH to TONNINGEN on the ELDER.

The Mails are made up for the North of *Europe*, in *London*, on Tuesday and Friday Evenings. A PACKET sails the following Evening, and returns twice a week ; and the Days on which they may be expected to arrive, are Sundays and Wednesdays.

IV. From HARWICH to GOTTENBURG.

A Mail is made up every Tuesday and Friday, and a PACKET sails from *Harwich* on the following Evening ; the Days on which they may be expected to arrive, are Sunday and Wednesday.

V. From FALMOUTH to AMERICA.

The Mails are made up in *London*, on the first Wednesday of every Month, for *Halifax*, *Quebec*, and *New York* ; the PACKET sails from *Falmouth*, on Saturday Evening, soon after the Arrival of the Mails ; and goes and returns by *Halifax*, to and from *New York*, every Month ; except November, December, January, and February, when they go to *New York* direct.

VI. From FALMOUTH to the WEST INDIES.

The Mails are made up twice a Month, in *London*, for the *West Indies* :—on the first Wednesday, for *Jamaica* and the *Leeward Islands* ; and, on the third Wednesday, for the *Leeward Islands* only. The PACKET sails from *Falmouth*, on Saturday Evening, soon after the Arrival of the Mails.

VII. From FALMOUTH to LISBON.

The *Lisbon* Mail is made up in *London*, every Tuesday Night, and is generally sent from *Falmouth* on Saturday Morning.

VIII. From FALMOUTH to GIBRALTAR and MALTA.

A Mail is made up the first Tuesday in every Month, and the PACKET sails from *Falmouth* on the Saturday following.

IX. From HOLYHEAD to DUBLIN.

A PACKET sails from *Holyhead* to *Dublin*, every Evening, as soon as the Mail arrives ; and returns every Day from *Dublin*, Sundays excepted.—Distance 20 Leagues.

X. From MILFORD to WATERFORD.

A PACKET sails from *Milford-Haven* to *Waterford*, every Evening, as soon as the Mail arrives.—Distance 28 Leagues.

XI. From PORT PATRICK to DONAGHADEE.

A PACKET sails from *Port Patrick* to *Donaghadee*, every Evening, as soon as the Mail arrives.—Distance 5½ Leagues.

XII. From WEYMOUTH to GUERNSEY and JERSEY.

The Mail is made up in *London*, every Tuesday and Friday Night. The PACKET sails from *Weymouth* on Wednesday and Saturday, between Four and Five o'Clock in the Afternoon, and returns the Tuesday and Friday following.—Distance 35 Leagues.

XIII. From WHITEHAVEN to the ISLE OF MAN.

A PACKET sails from *Whitehaven* to the *Isle of Man*, once a Week, and returns as often.

* Except in Time of War.

Of Messrs. LONGMAN, HURST, REES, ORME, and BROWN, Paternoster-row; and of Mr. FADEN, Charing Cross, may be had, price 4s. sewed,

PATERSON'S ROADS

IN A POCKET SIZE,

(The Gentlemen's Seats being omitted)

FOR THE CONVENIENCE OF

TRAVELLERS ON HORSEBACK.

BEING

A New and Accurate Description of all the

DIRECT AND PRINCIPAL CROSS ROADS

IN ENGLAND AND WALES, AND PART OF SCOTLAND:

WITH CORRECT ROUTES OF THE MAIL COACHES:

A great Variety of New Admeasurements: and a

GENERAL INDEX of the ROADS to the different TOWNS;

Denoting the Counties in which they are situated; their Market Days; and the Inns which supply Post Horses. The Whole greatly augmented and improved by the Communications of FRANCIS FRELLING, Esq. *Secretary to the Post-Office*, and of the several Surveyors of the Provincial Districts, under the Authority of the Post-Master-General.

By LIEUTENANT COLONEL PATERSON,

Assistant Quarter-Master General of His Majesty's Forces.

ALSO A

TRAVELLING DICTIONARY;

OR

Alphabetical Tables of the Distance of all the principal CITIES, BOROUGHS, MARKETS, and SEA PORT TOWNS, in GREAT BRITAIN, from each other; shewing the Number of Miles every City or Town in the Kingdom is distant from any other, according to the Direct or Cross Roads, comprehending above 50,000 Distances, carefully collected from the best Authorities, and arranged in a Manner entirely new and plain.—To which is added a TABLE, shewing the Distance of the TOWNS, BRIDGES, &c. upon the RIVER THAMES, from each other by Water.

The whole being a SECOND PART to the NEW and ACCURATE DESCRIPTION of the ROADS. The Eighth Edition. Price Five Shilling, sewed.

By the same.

DIRECTIONS to the BINDER
For placing the Maps.

The General Map to face the Title

The Isle of Wight, PLATE IX., to face Page 23

The other Plates to be guarded in at the End of the Book in the following Order:

1st. The Isle of Thanet, PLATE I.

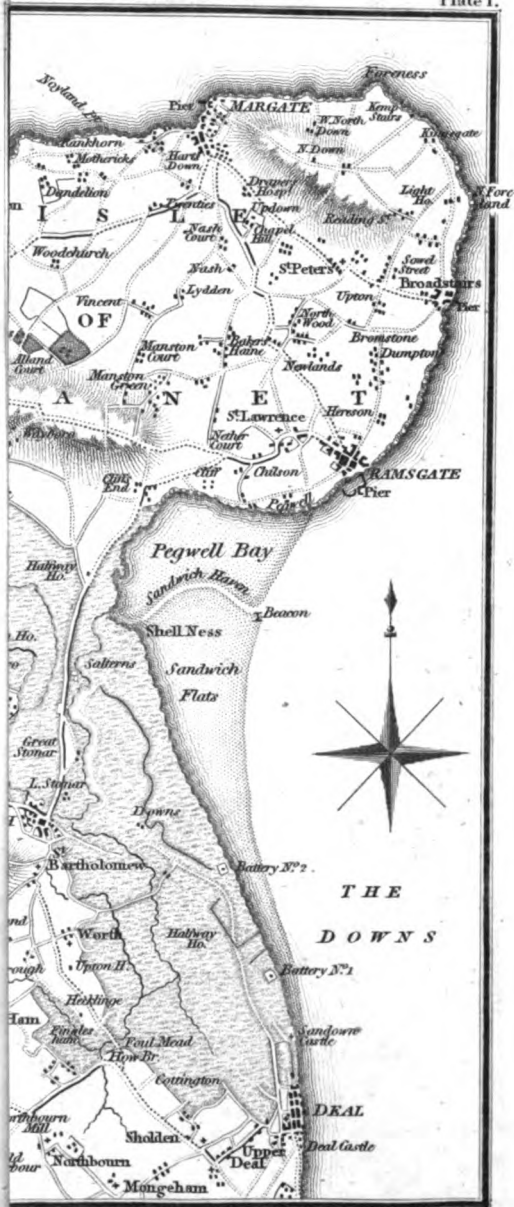
2d. Route from Deal to Hythe and from Hythe to Rye, PLATE II.

3d. Route from Rye to Eastbourne and from Eastbourne to Shoreham, PLATE IV.

4th. Route from Shoreham to Chichester and from Chichester to Fareham, PLATE VI.

5th. The Country round Southampton, PLATE VIII.

6th. The Map of the Country, comprehending the Lakes of Cumberland, Westmoreland, &c.



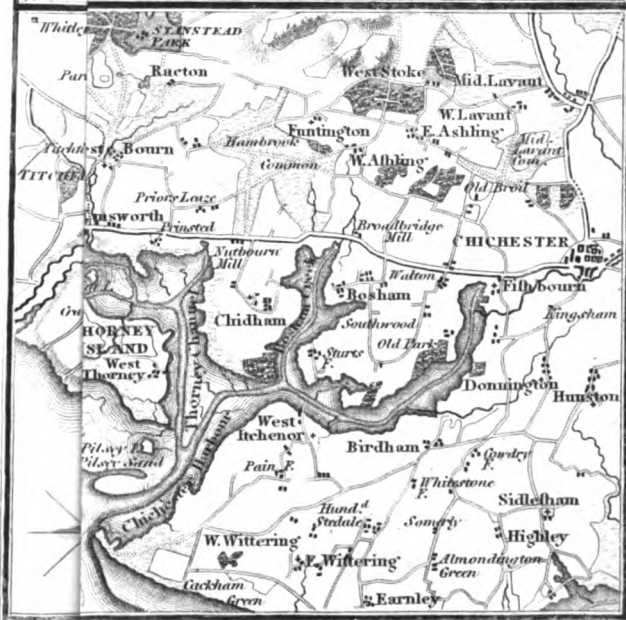
This is a detailed map of the Deal and South Foreland area. The map shows the coastline of Deal Bay and the South Foreland. Key locations labeled include St. Margaret's, Deal, and South Foreland. The map also shows various roads, including the main road from Deal to South Foreland, and several smaller roads connecting the towns. A compass rose is located in the bottom right corner, indicating the orientation of the map. The map is titled 'Deal and South Foreland' at the top.





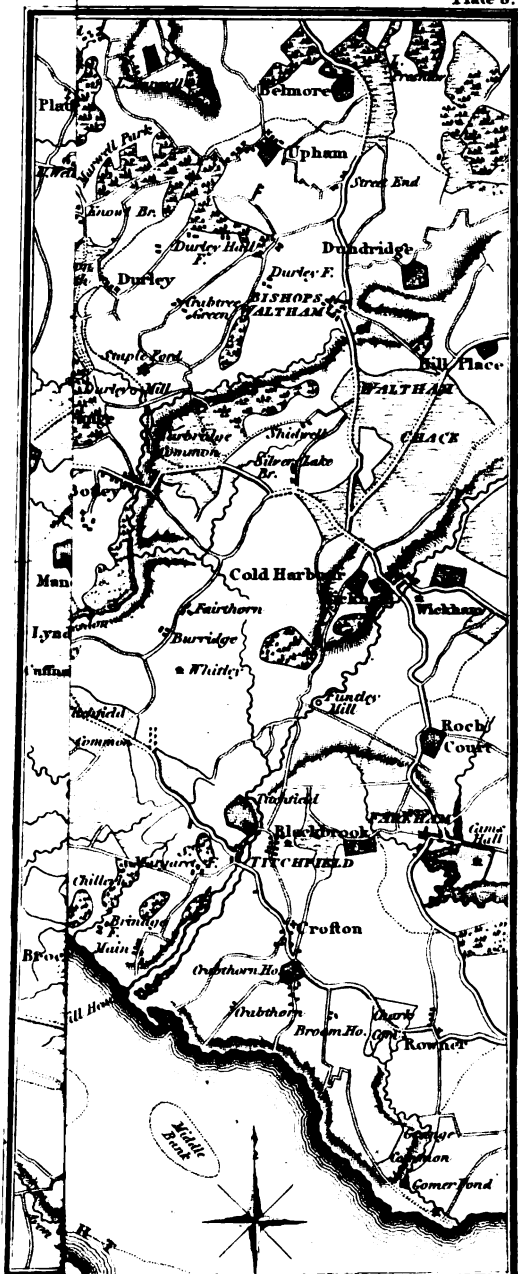
HESTER

Plate 6.



CHAM

Plate 7.



Thomson Sculp.



31782

m

4

This book should be returned to
the Library on or before the last date
stamped below.

A fine of five cents a day is incurred
by retaining it beyond the specified
time.

Please return promptly.

~~JUL NOV 1937~~

~~APR 11 1945~~

~~JUN APR 25 1945~~

DUE APR 27 1949

BOOK DUE - VED

~~21463~~
CANCELLED

SEP 6 1978

1986
106-8837

